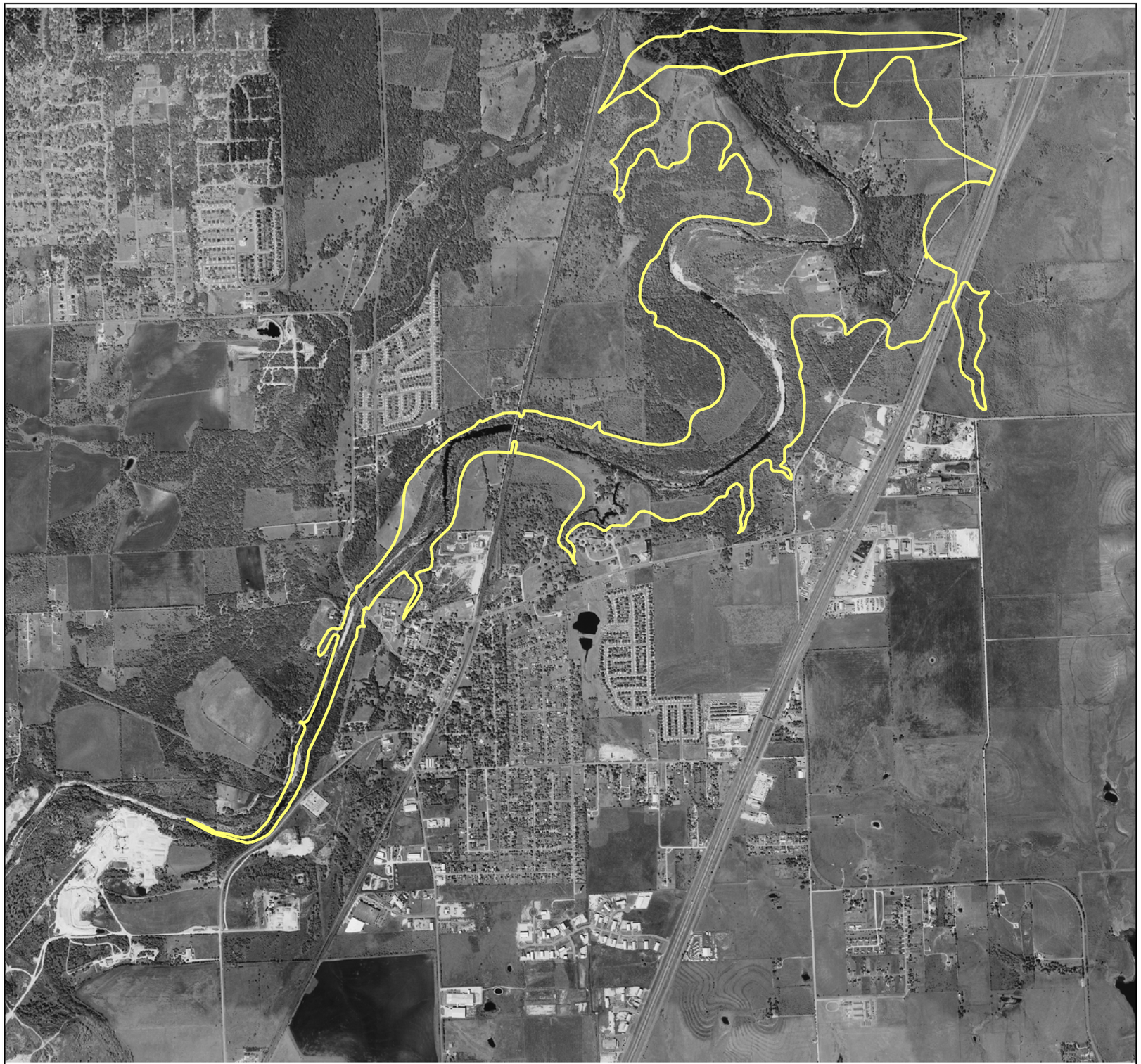

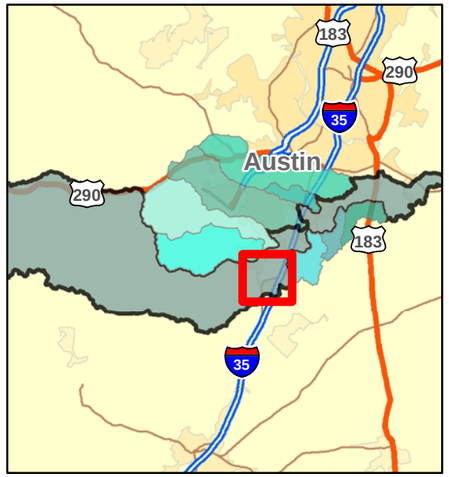

Legend

Design Pool

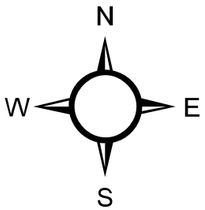

This product is reproduced from geospatial information prepared by the U.S. Army Corps of Engineers and is not survey grade. Using this GIS product for other purposes is not endorsed by the USACE. The map is for draft purposes only.

0 625 1,250 2,500 3,750 5,000
Feet

Onion Creek IFS, Phase II A, Regional Detention Alternative

Figure 4-15