990022A15PA-COEUEA17-06-01

DETAIL

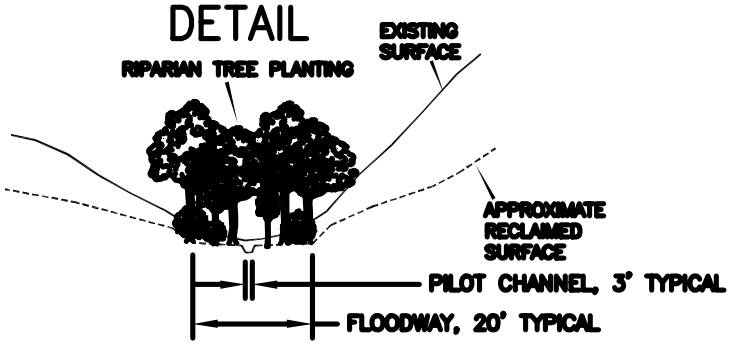

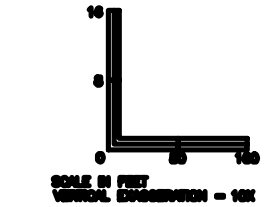

EXISTING SURFACE
APPROXIMATE RECLAIMED SURFACE

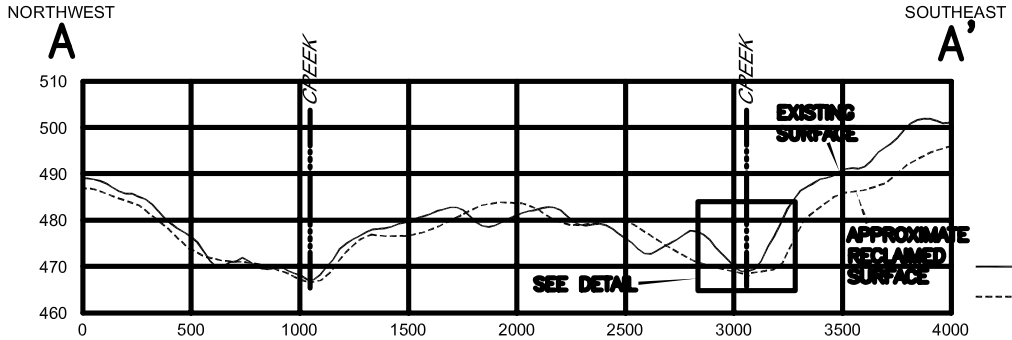

EXISTING SURFACE
APPROXIMATE RECLAIMED SURFACE

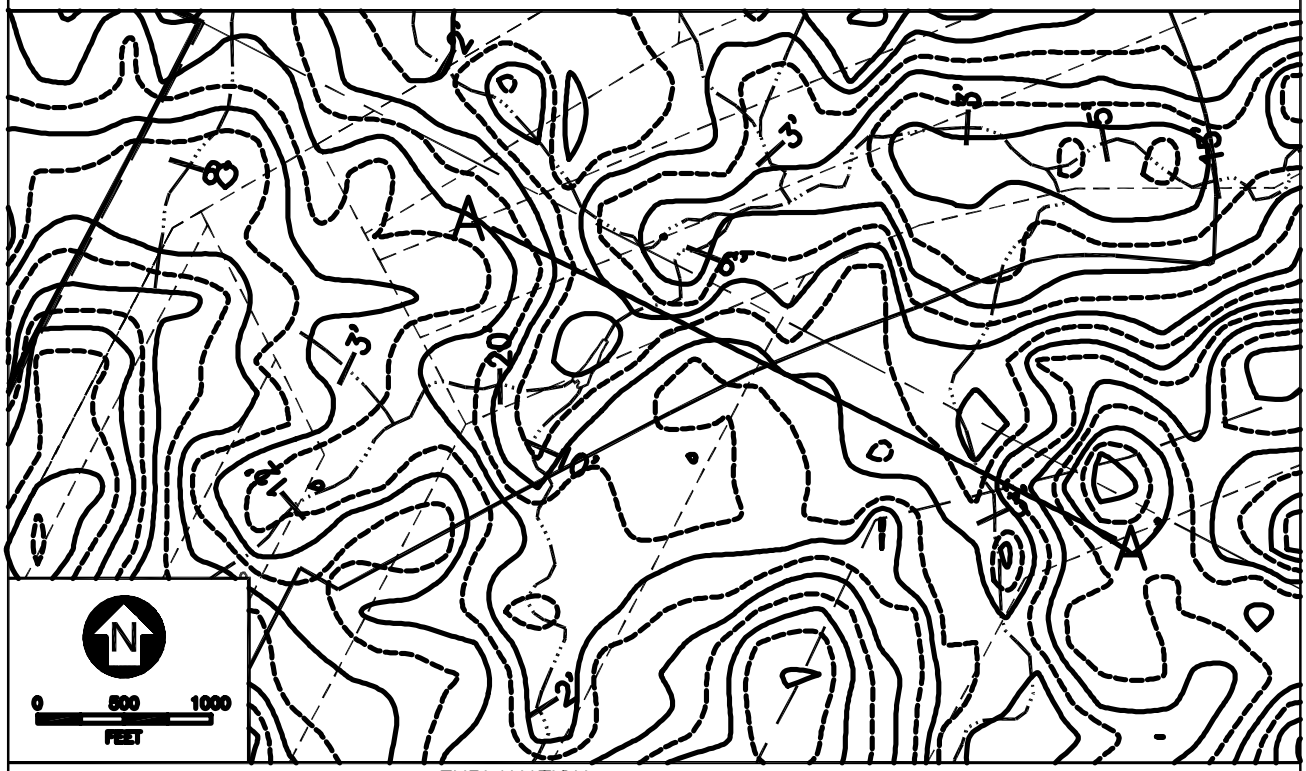

EXPLANATION

- RCT THREE OAKS PERMIT BOUNDARY (JULY 2000)
- LINE OF CROSS SECTION A–A'
- COUNTY LINE
- RCT MINE BLOCKS
- CREEK OR TRIBUTARY
- 3' CREEK/TRIBUTARY WIDTH
- 10–FOOT CONTOUR
- 5–FOOT CONTOUR

SHEET 12 OF 12
PROJECT NO. 199900331
TYPICAL STREAM RESTORATION
THREE OAKS MINE
BASTROP AND LEE COUNTIES, TEXAS
ALCOA INC
ROCKDALE, TEXAS

Hortgen
ENVIRONMENTAL SERVICES, INC.

"Do Not Scale This Drawing"