APPENDIX C
Figures of Proposed BVP Study Flood Risk Management Elements

This Page Intentionally Left Blank.

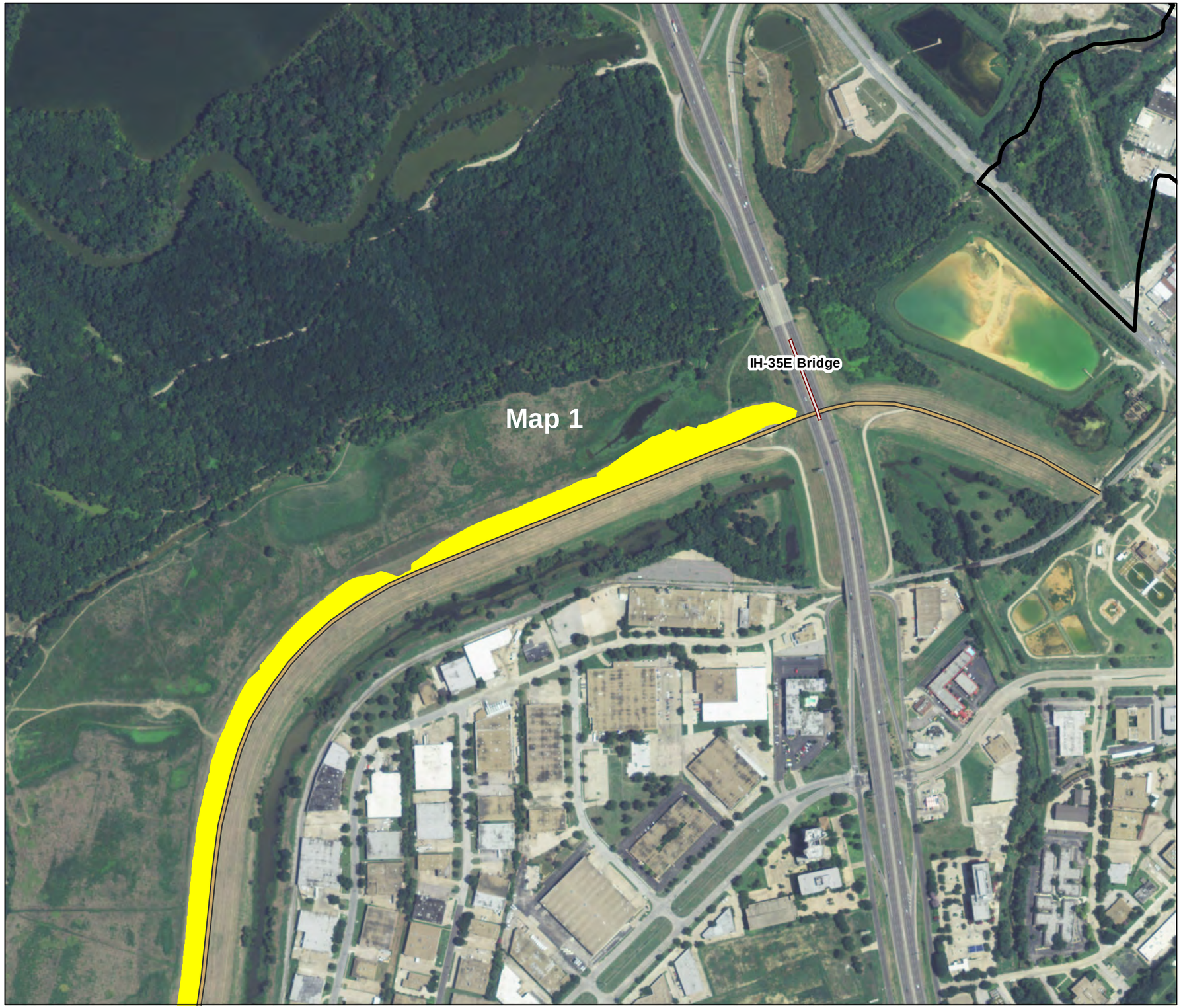

Figure C-1
Detail of FRM Elements

LEGEND
Proposed Flood Risk Management (FRM) Elements

- Levee Flattening (4:1 Ratio) (local sponsor action)
- Dallas Floodway Levee
- Bridge

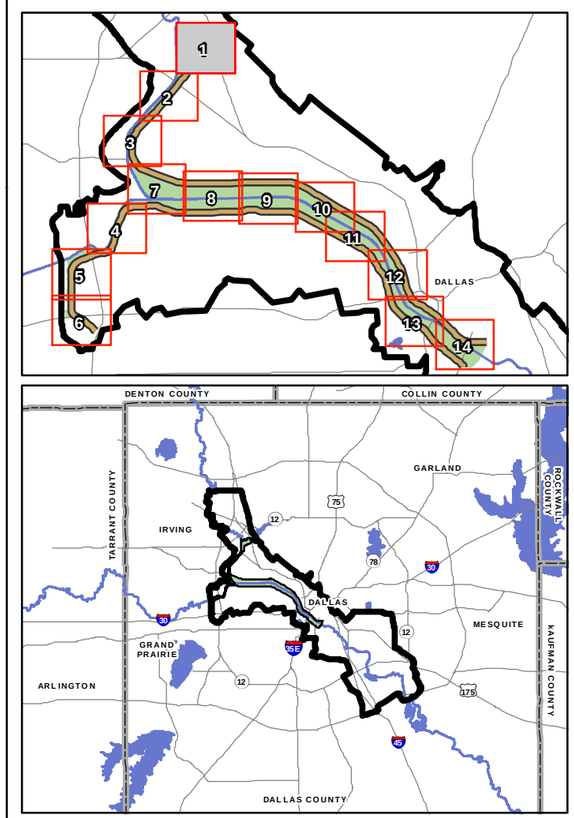

0 100 200 Meters

0 250 500 Feet

Sources: City of Dallas 2008a, NCTCOG 2008, USACE 2013a

N
S

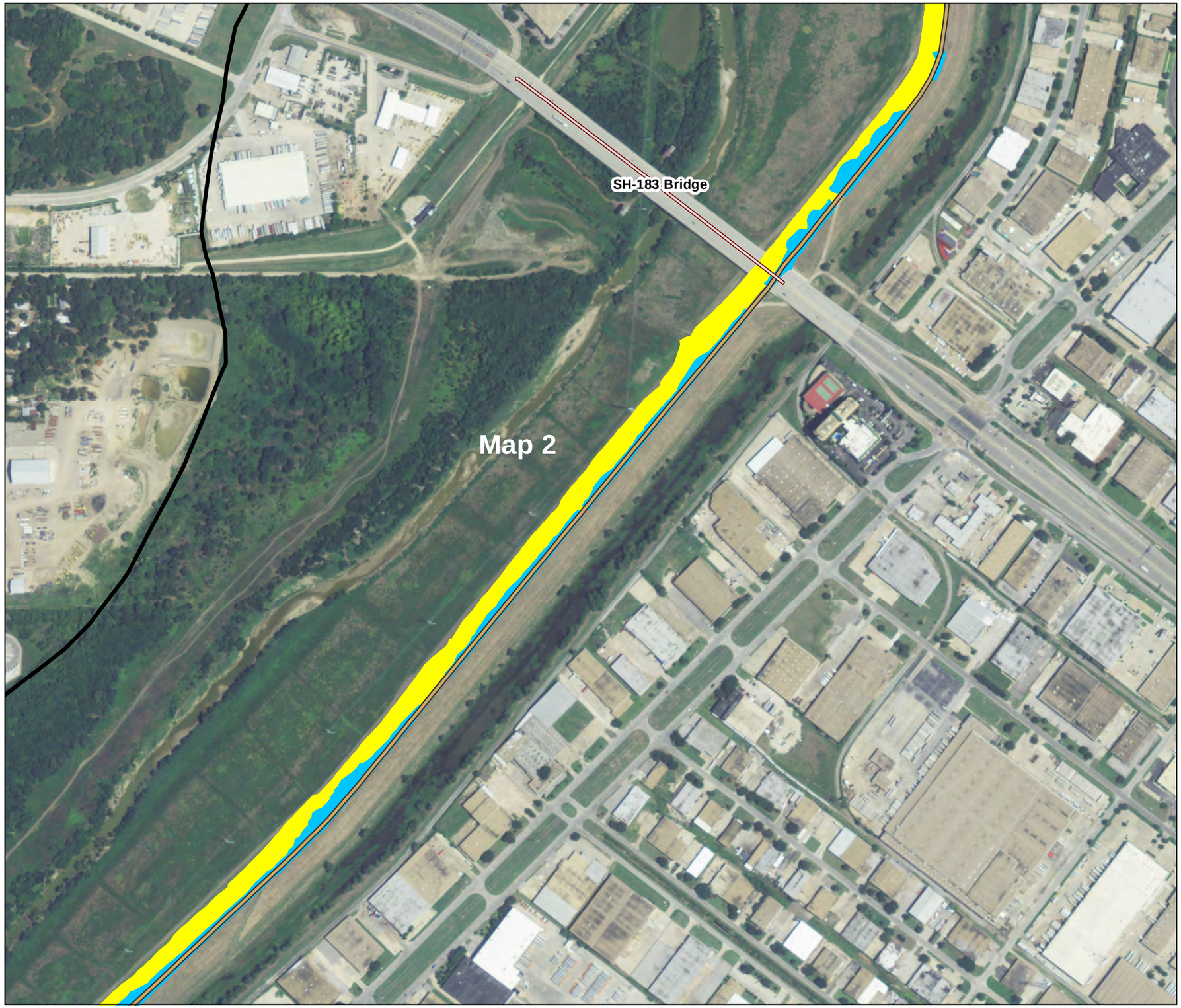

Figure C-2
Detail of FRM Elements

LEGEND

Proposed Flood Risk Management (FRM) Elements

- Levee Raise
- Levee Flattening (4:1 Ratio) (local sponsor action)
- Dallas Floodway Levee
- Bridge

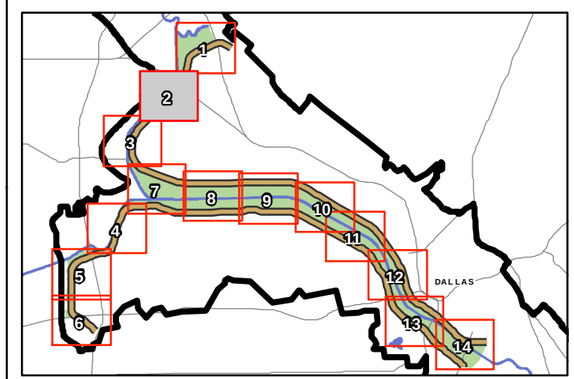

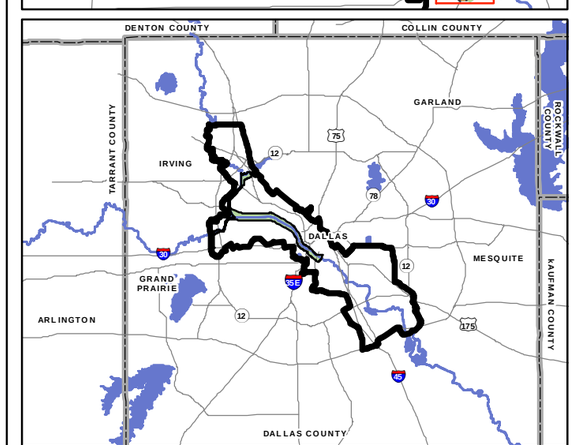

0 100 200 Meters

0 250 500 Feet

N
S

Sources: City of Dallas 2008a, NCTCOG 2008, USACE 2013a

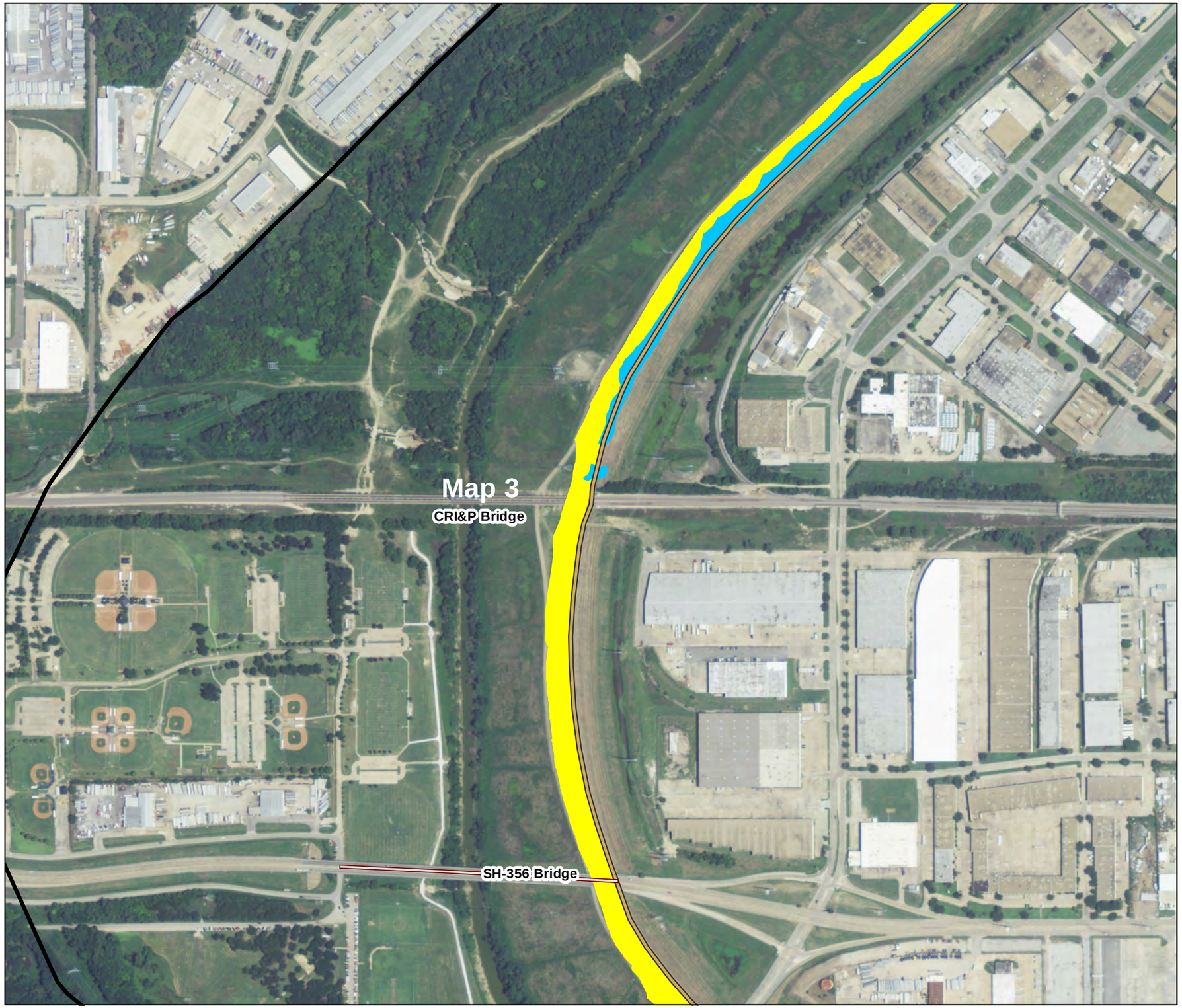

Figure C-3
Detail of FRM Elements

LEGEND
Proposed Flood Risk Management (FRM) Elements

- Levee Raise
- Levee Flattening (4:1 Ratio) (local sponsor action)
- Dallas Floodway Levee
- Bridge

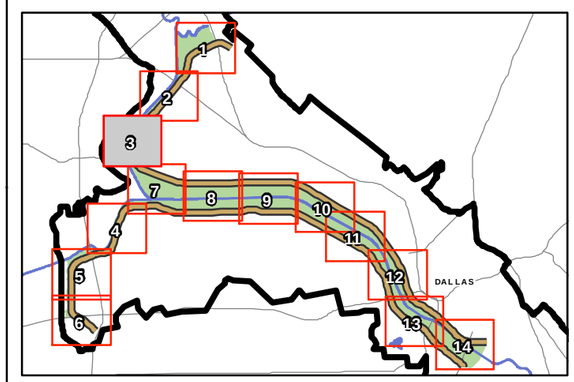

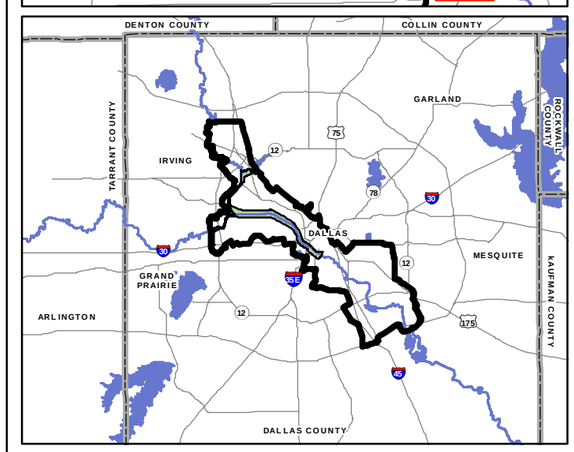

0 100 200 Meters

0 250 500 Feet

Sources: City of Dallas 2008a, NCTCOG 2008, USACE 2013a

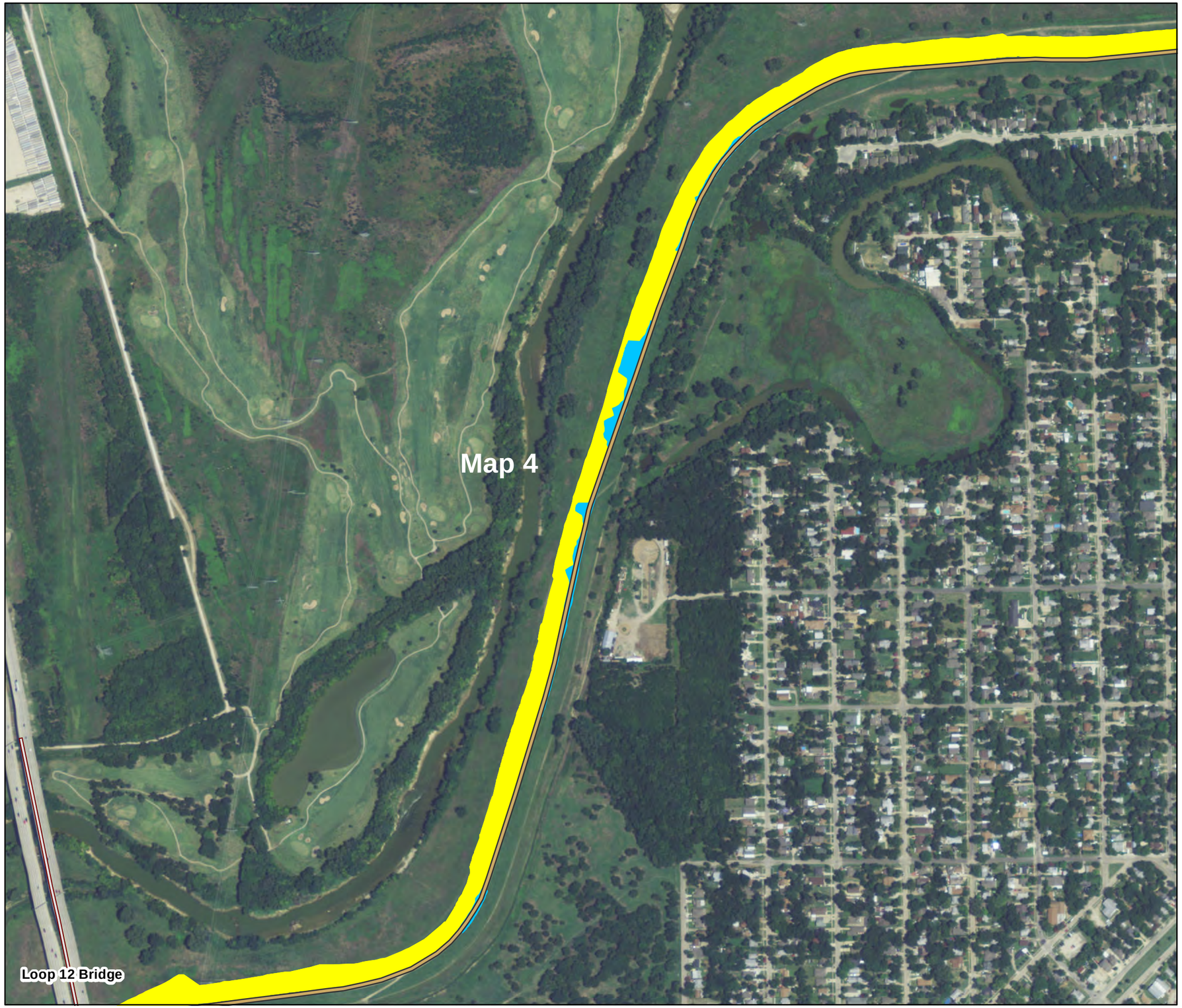

Figure C-4
Detail of FRM Elements

LEGEND
Proposed Flood Risk Management (FRM) Elements

- Levee Raise
- Levee Flattening (4:1 Ratio) (local sponsor action)
- Dallas Floodway Levee
- Bridge

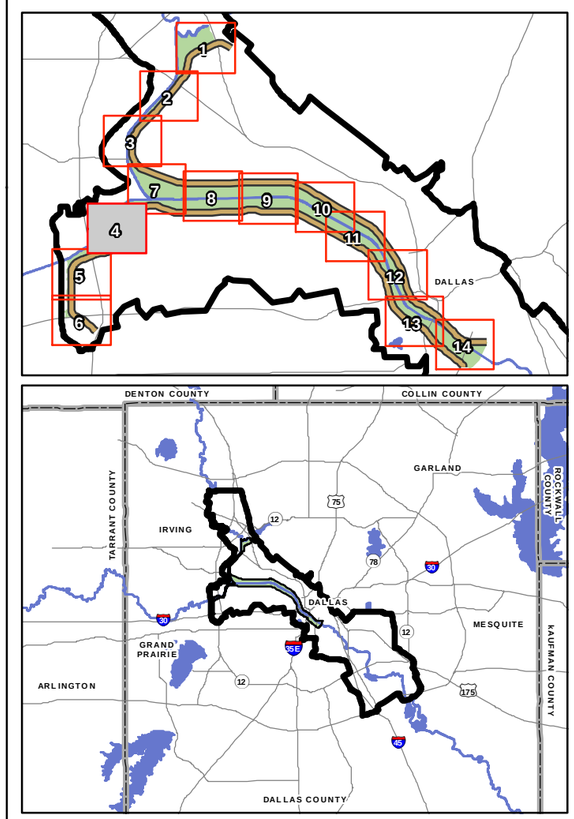

0 100 200 Meters

0 250 500 Feet

Sources: City of Dallas 2008a, NCTCOG 2008, USACE 2013a

N
S

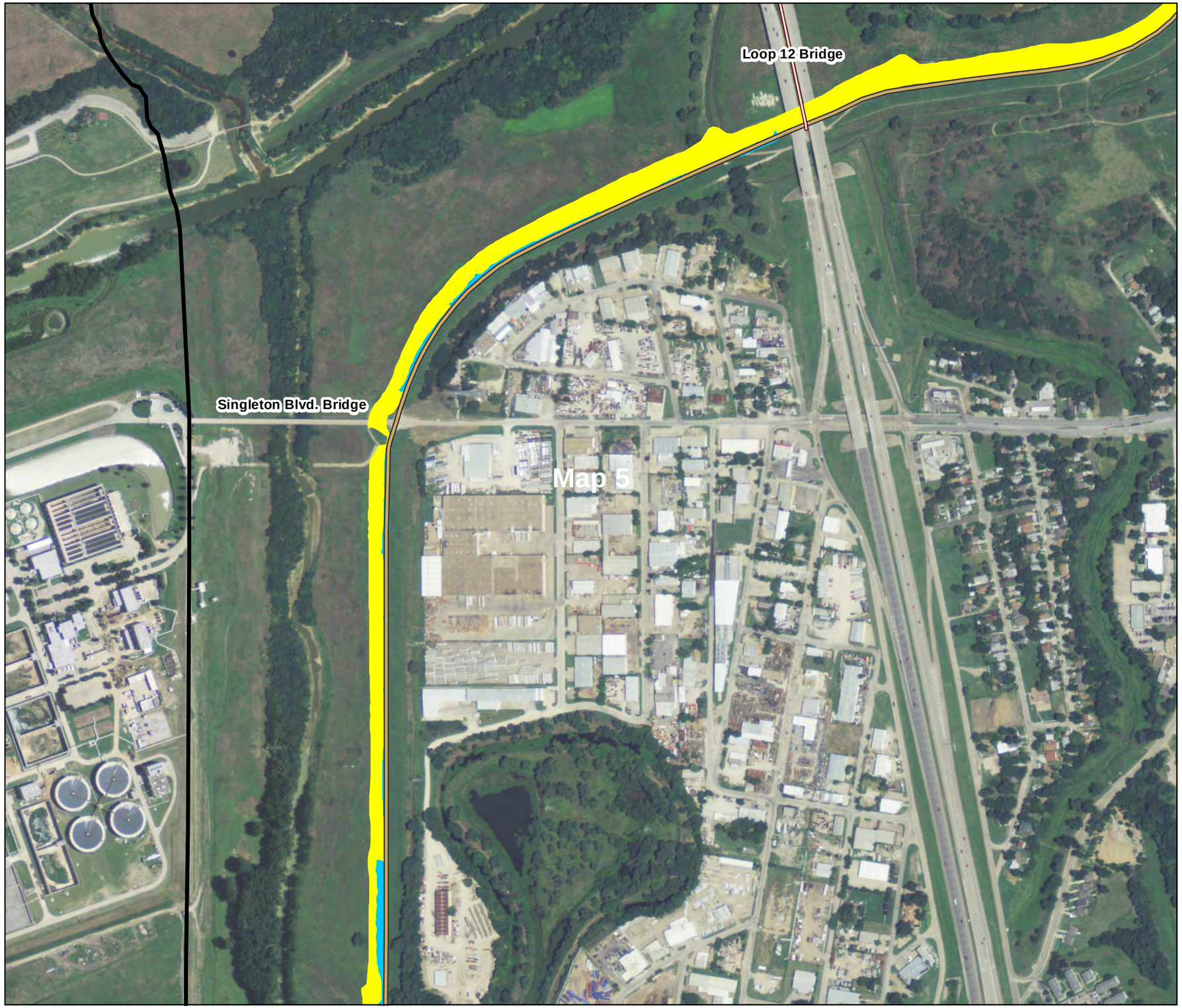

Figure C-5
Detail of FRM Elements

LEGEND
Proposed Flood Risk Management (FRM) Elements

- Levee Raise
- Levee Flattening (4:1 Ratio) (local sponsor action)
- Dallas Floodway Levee
- Bridge

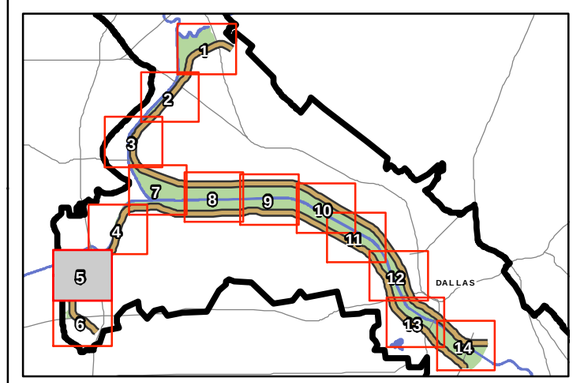

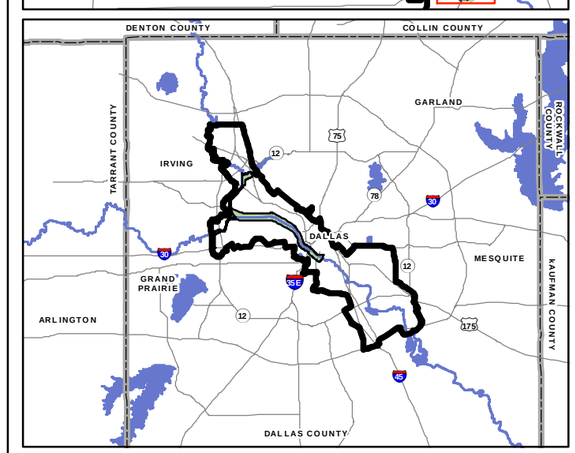

0 100 200 Meters

0 250 500 Feet

N
S

Sources: City of Dallas 2008a, NCTCOG 2008, USACE 2013a

Figure C-6
Detail of FRM Elements

LEGEND

Proposed Flood Risk Management (FRM) Elements

- Levee Raise
- Levee Flattening (4:1 Ratio) (local sponsor action)
- Dallas Floodway Levee

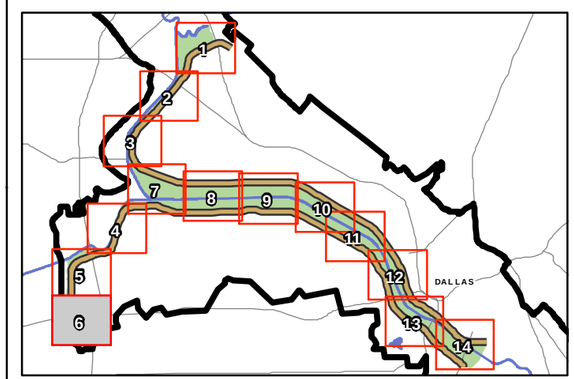

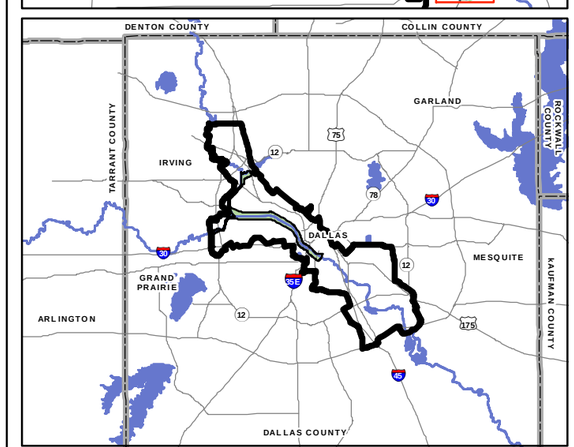

0 100 200 Meters

0 250 500 Feet

Sources: City of Dallas 2008a, NCTCOG 2008, USACE 2013a

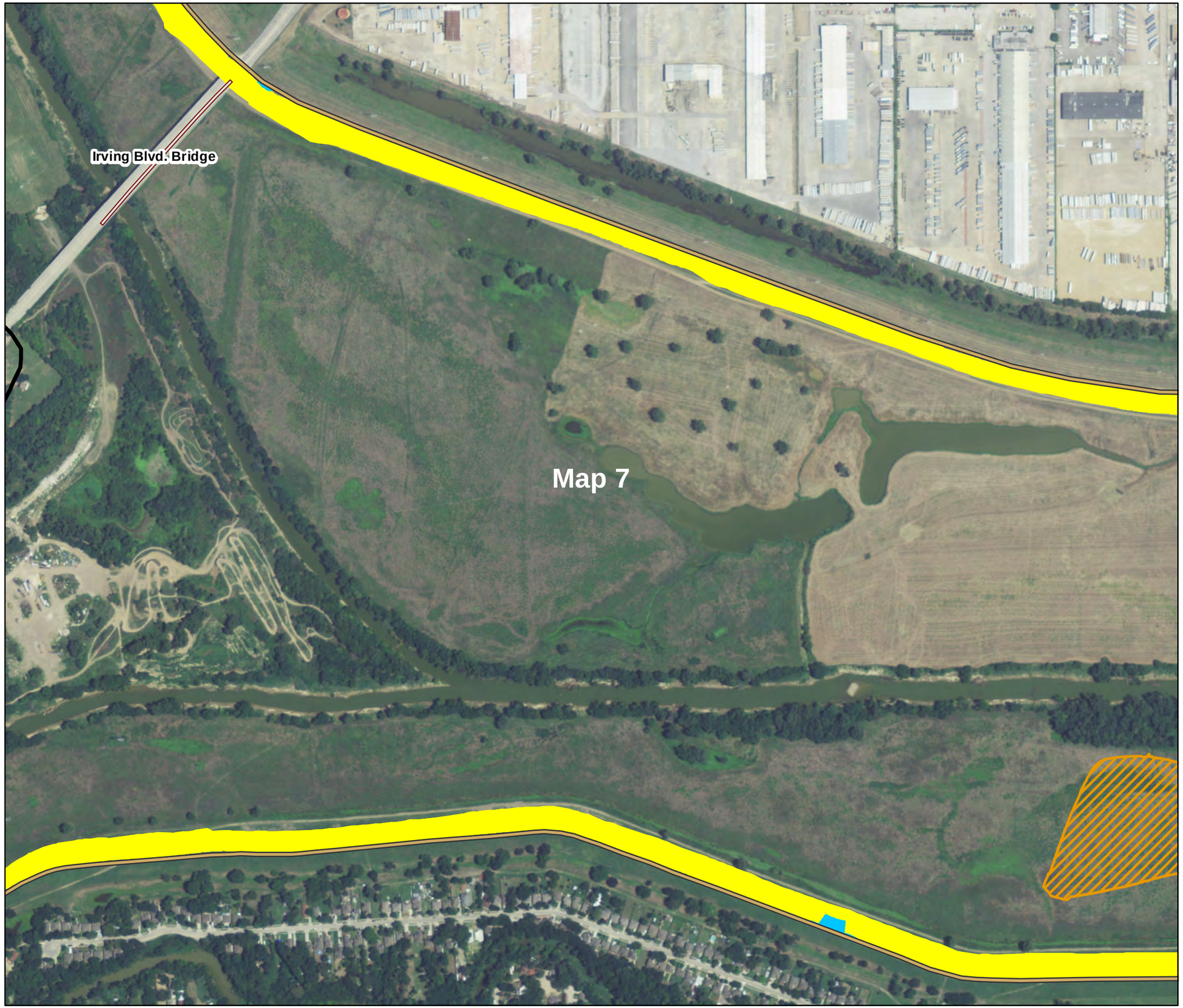

Figure C-7
Detail of FRM Elements

LEGEND
Proposed Flood Risk Management (FRM) Elements

- Levee Raise
- Levee Flattening (4:1 Ratio) (local sponsor action)
- Borrow Pit
- Dallas Floodway Levee
- Bridge

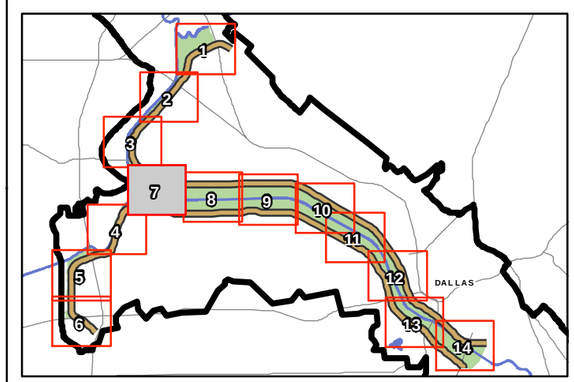

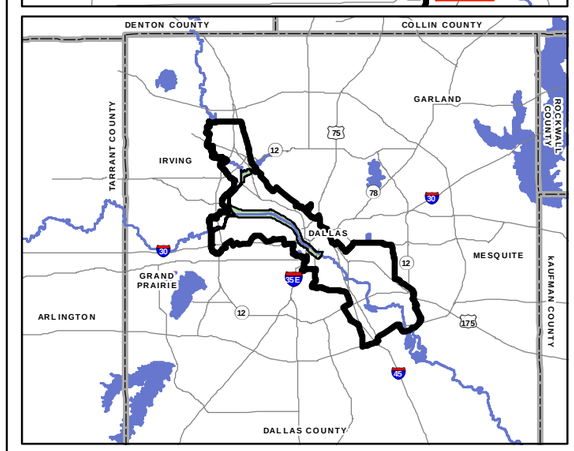

0 100 200 Meters

0 250 500 Feet

N
S

Sources: City of Dallas 2008a, NCTCOG 2008, USACE 2013a

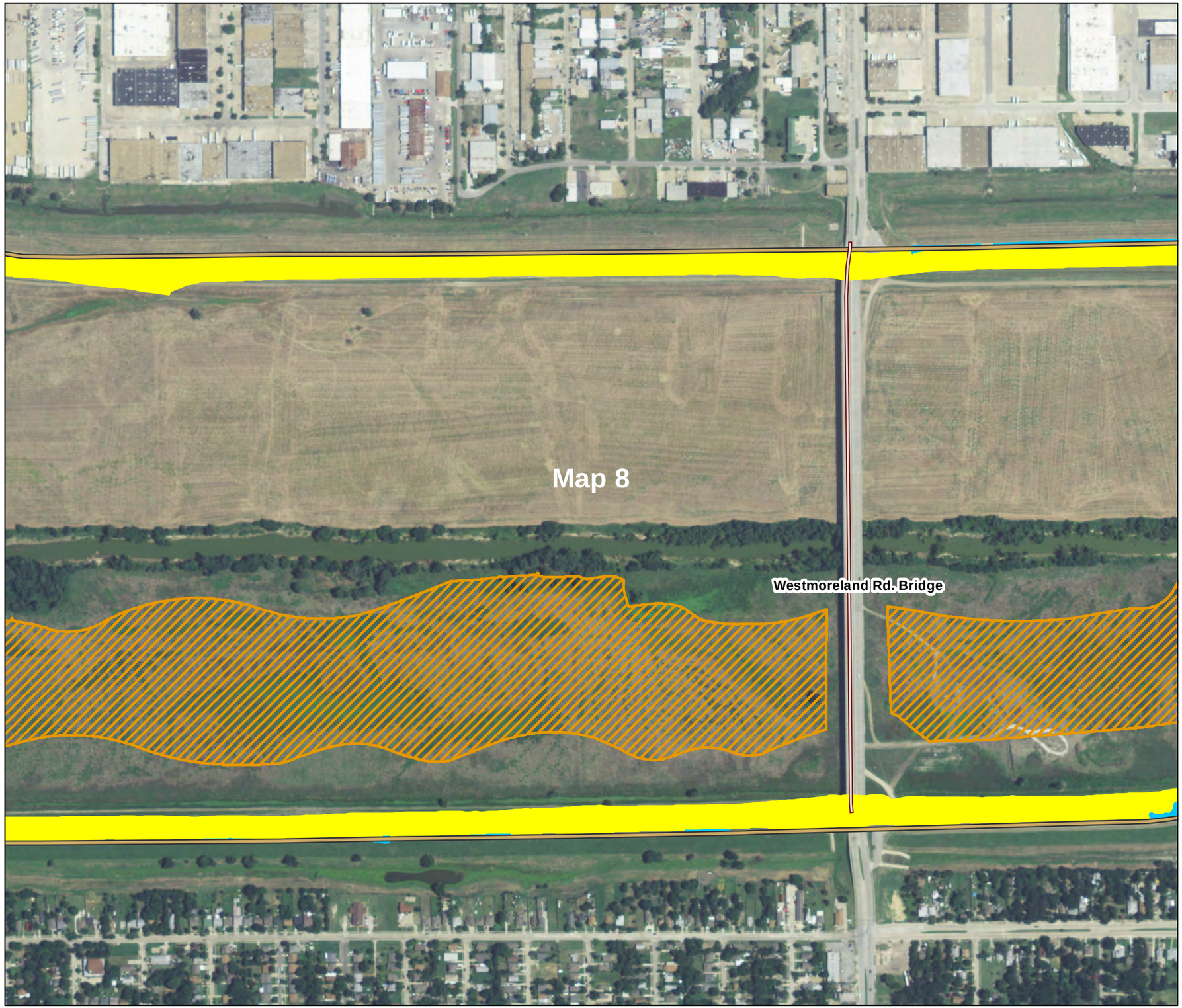

Figure C-8
Detail of FRM Elements

LEGEND

Proposed Flood Risk Management (FRM) Elements

- Levee Raise
- Levee Flattening (4:1 Ratio) (local sponsor action)
- Borrow Pit
- Dallas Floodway Levee
- Bridge

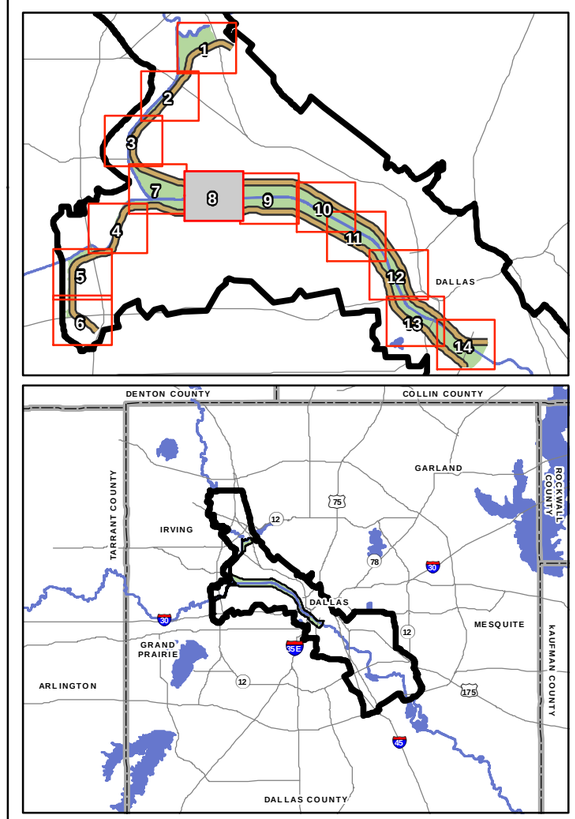

0 100 200 Meters

0 250 500 Feet

Sources: City of Dallas 2008a, NCTCOG 2008, USACE 2013a

N
S

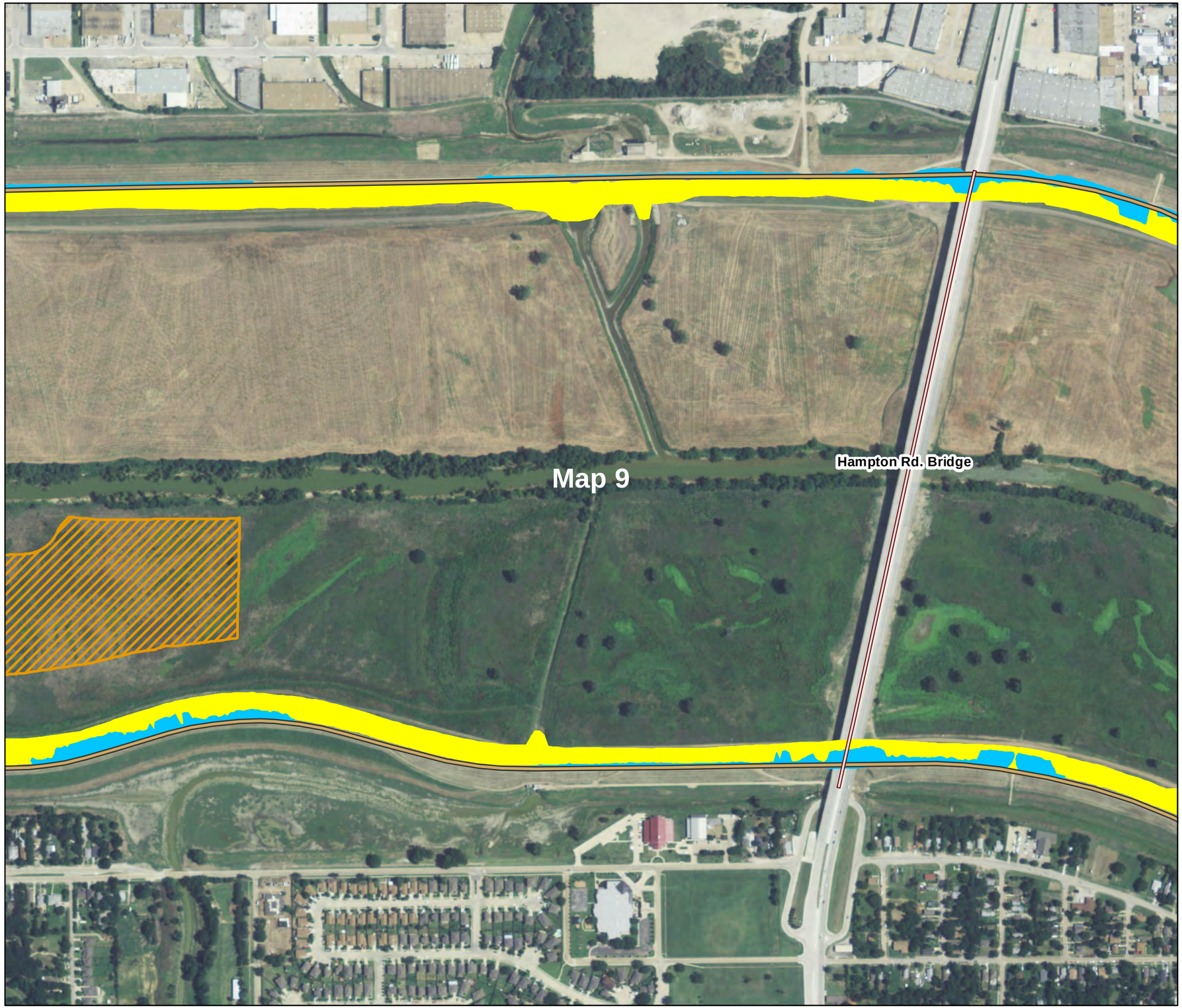

Figure C-9
Detail of FRM Elements

LEGEND
Proposed Flood Risk Management (FRM) Elements

- Levee Raise
- Levee Flattening (4:1 Ratio) (local sponsor action)
- Borrow Pit
- Dallas Floodway Levee
- Bridge

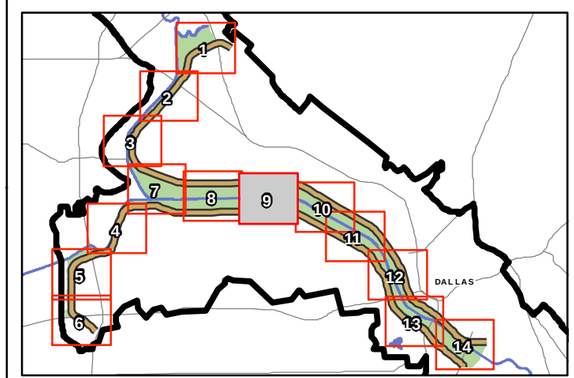

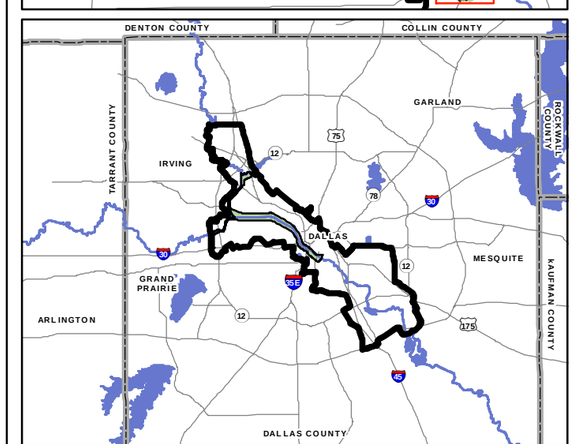

0 100 200 Meters

0 250 500 Feet

N
S

Sources: City of Dallas 2008a, NCTCOG 2008, USACE 2013a

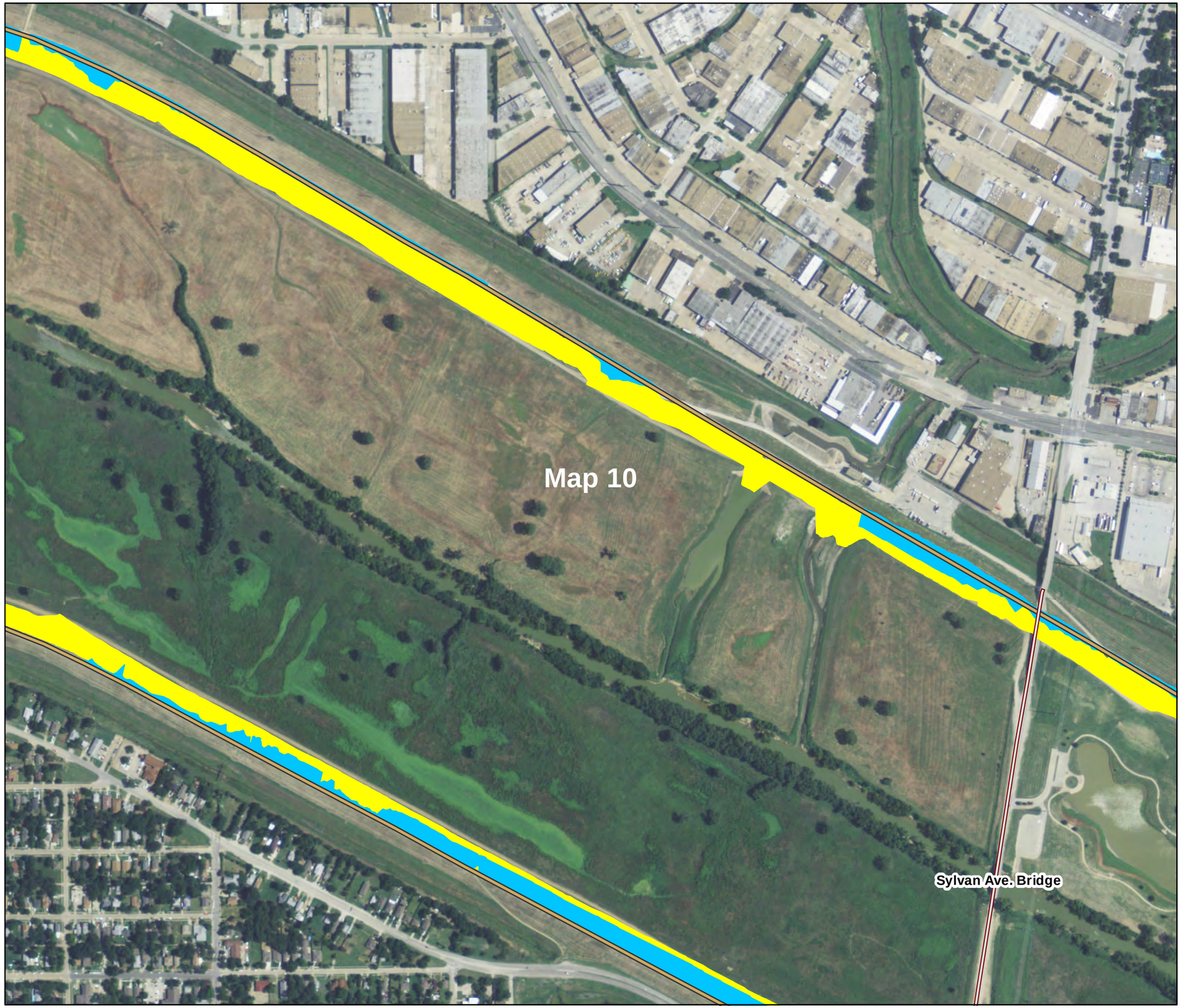

Figure C-10
Detail of FRM Elements

LEGEND
Proposed Flood Risk Management (FRM) Elements

- Levee Raise
- Levee Flattening (4:1 Ratio) (local sponsor action)
- Dallas Floodway Levee
- Bridge

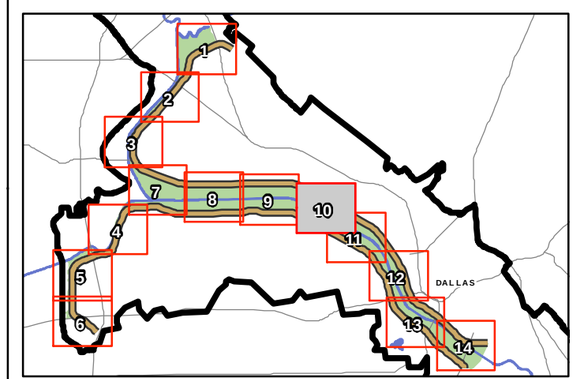

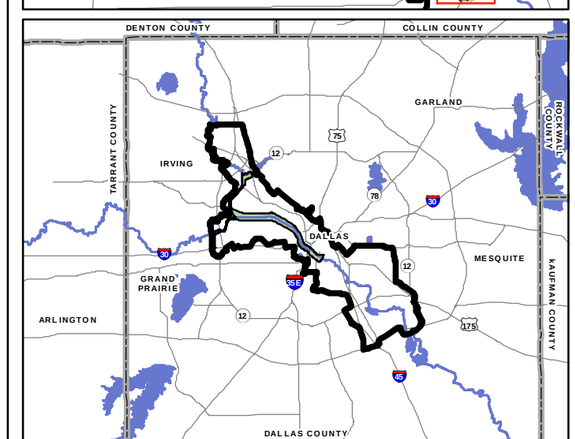

0 100 200 Meters

Feet 0 250 500

Sources: City of Dallas 2008a, NCTCOG 2008, USACE 2013a

N
S

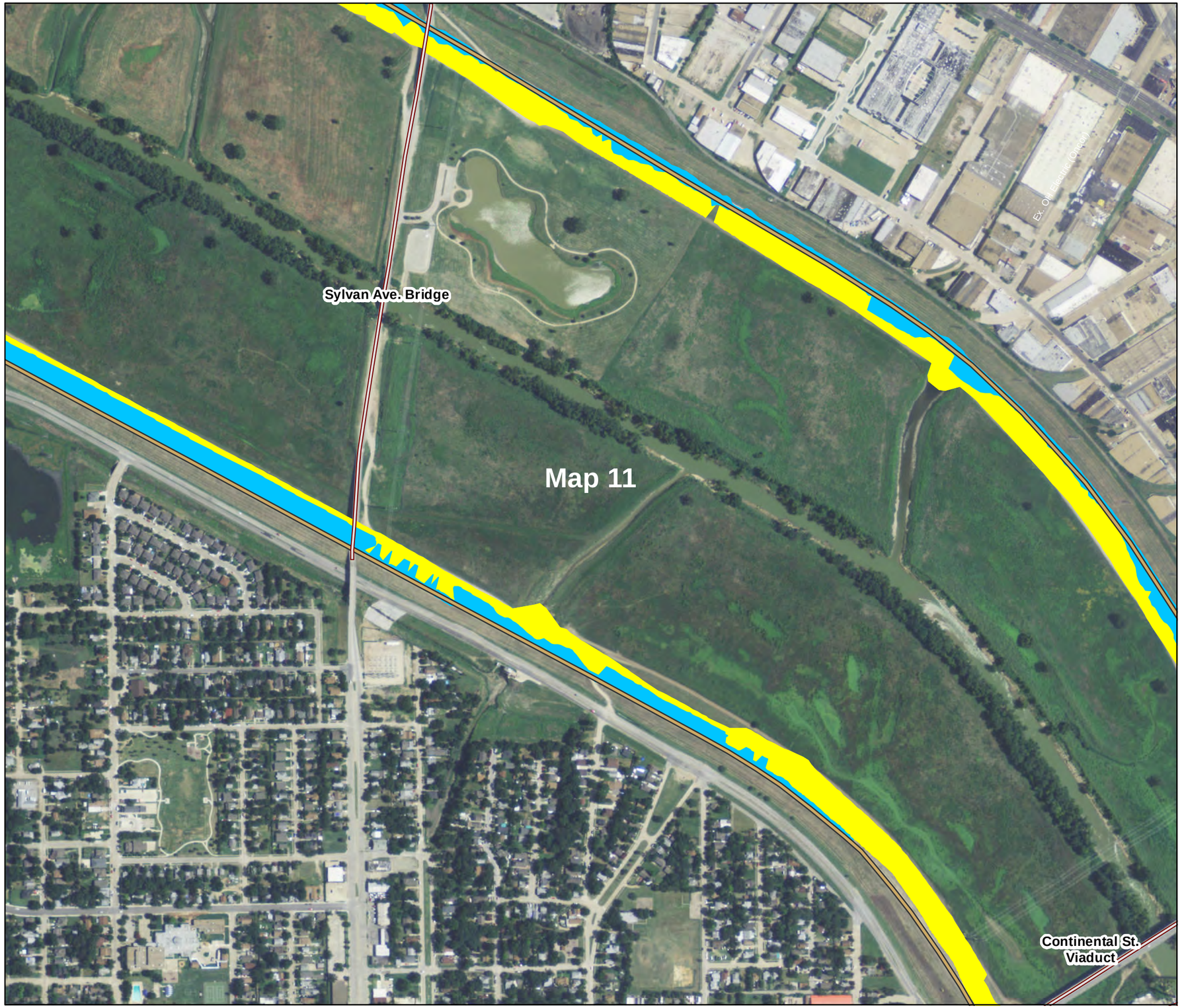

Figure C-11
Detail of FRM Elements

LEGEND

Proposed Flood Risk Management (FRM) Elements

- Levee Raise
- Levee Flattening (4:1 Ratio) (local sponsor action)
- Dallas Floodway Levee
- Bridge

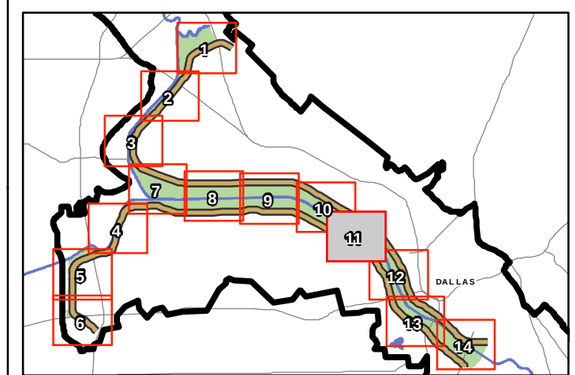

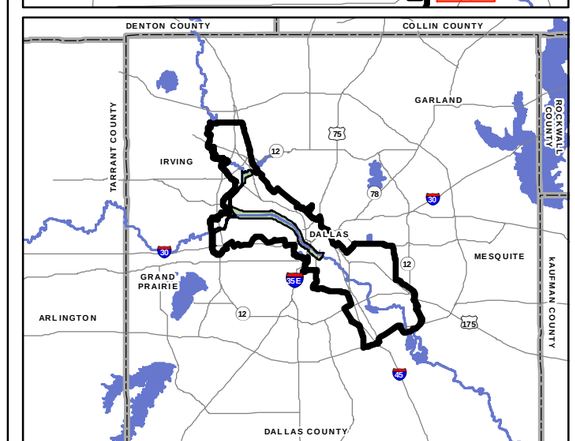

0 100 200 Meters

0 250 500 Feet

N
S

Sources: City of Dallas 2008a, NCTCOG 2008, USACE 2013a

Figure C-12
Detail of FRM Elements

LEGEND
Proposed Flood Risk Management (FRM) Elements

- Levee Raise
- Levee Flattening (4:1 Ratio) (local sponsor action)
- Dallas Floodway Levee
- Bridge

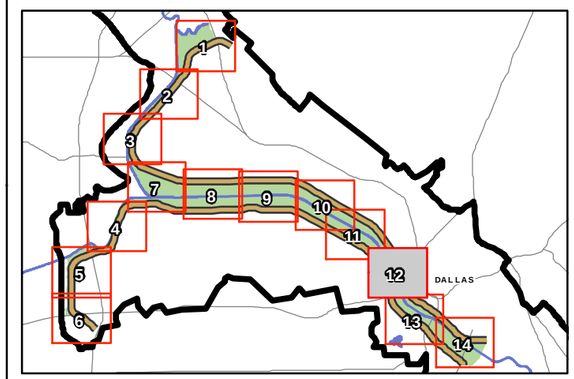

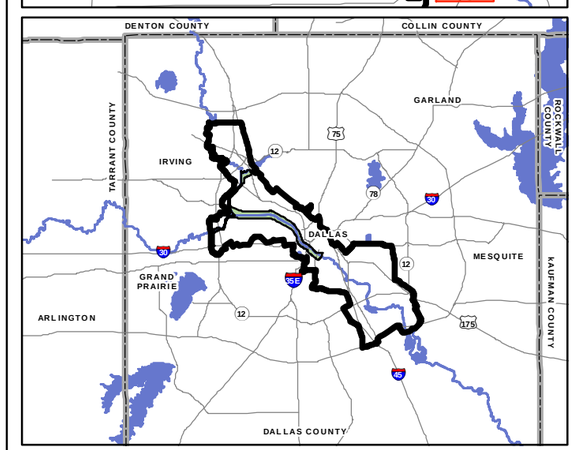

0 100 200 Meters

0 250 500 Feet

Sources: City of Dallas 2008a, NCTCOG 2008, USACE 2013a

N
S

Figure C-13
Detail of FRM Elements

LEGEND

Proposed Flood Risk Management (FRM) Elements

- Levee Raise
- Levee Flattening (4:1 Ratio) (local sponsor action)
- Dallas Floodway Levee
- Bridge

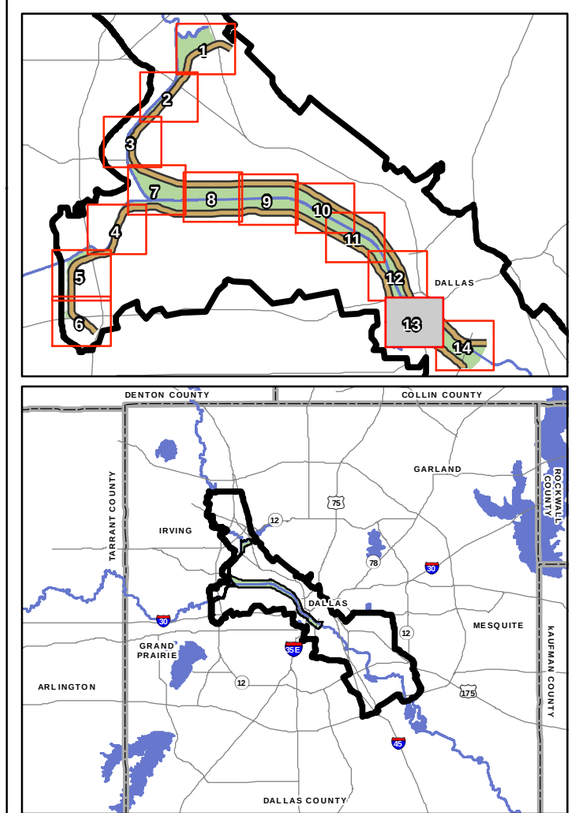

0 100 200 Meters

0 250 500 Feet

Sources: City of Dallas 2008a, NCTCOG 2008, USACE 2013a

Figure C-14
Detail of FRM Elements

LEGEND

Proposed Flood Risk Management (FRM) Elements

- Levee Flattening (4:1 Ratio) (local sponsor action)
- Embankment Removal
- Dallas Floodway Levee
- Bridge
- Santa Fe Trestle Trail
- AT&SF Steel Not to be Removed

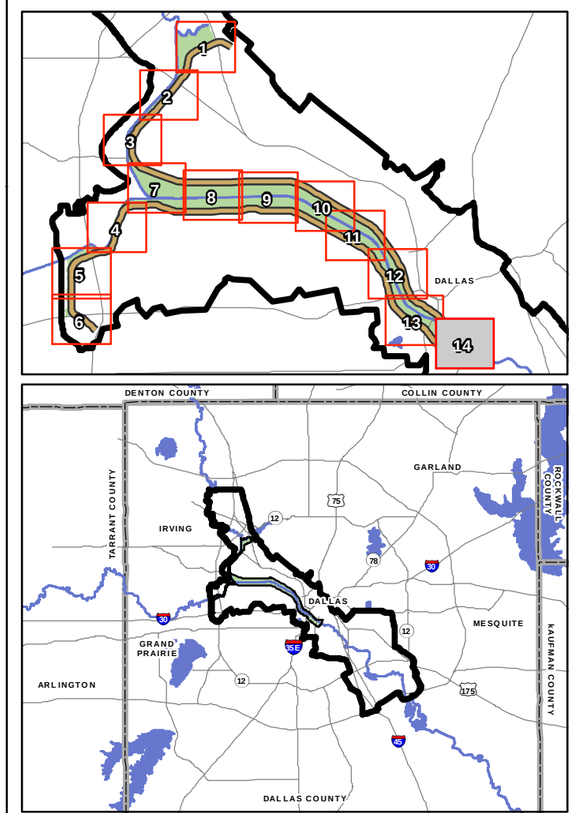

0 100 200 Meters

0 250 500 Feet

Sources: City of Dallas 2008a, NCTCOG 2008, USACE 2013a

N
S