
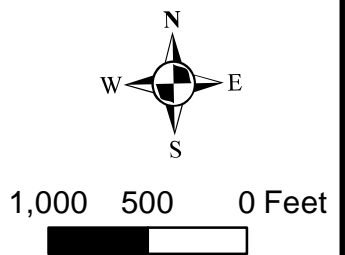
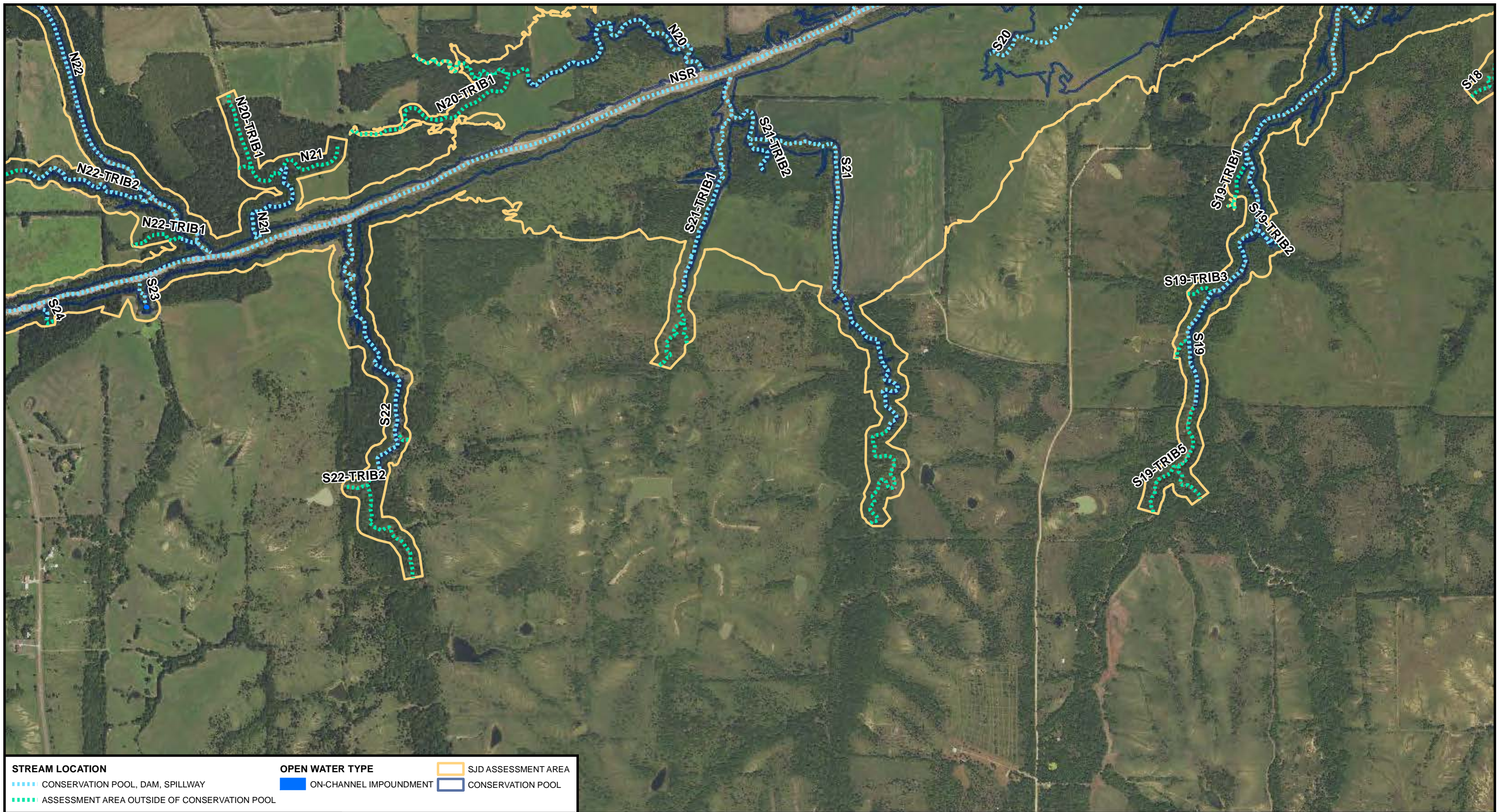


**FIGURE 1: DELINEATED STREAMS  
PROPOSED LAKE RALPH HALL  
SUPPLEMENTAL JURISDICTIONAL DETERMINATION**




USACE PROJECT NO.:  
SWF-2003-00336  
PREPARED BY:  
ALAN PLUMMER ASSOC., INC.  
Date: 6/15/2017



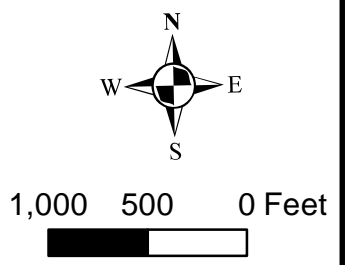


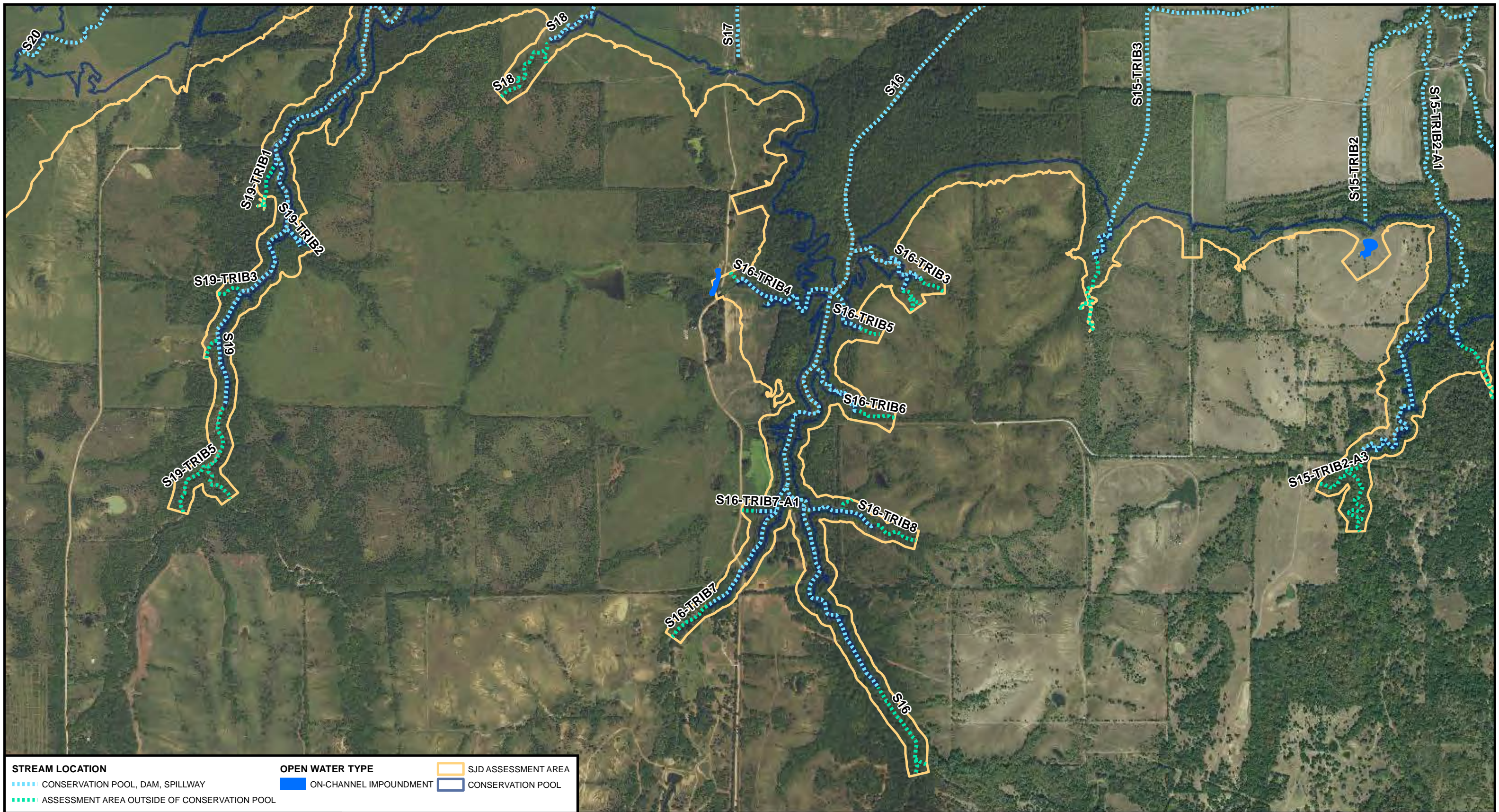
STREAM LOCATION	OPEN WATER TYPE	SJD ASSESSMENT AREA
<ul style="list-style-type: none"> <li><span style="color: lightblue;">▬</span> CONSERVATION POOL, DAM, SPILLWAY</li> <li><span style="color: green;">- - -</span> ASSESSMENT AREA OUTSIDE OF CONSERVATION POOL</li> </ul>	<ul style="list-style-type: none"> <li><span style="color: blue;">▬</span> ON-CHANNEL IMPOUNDMENT</li> </ul>	<ul style="list-style-type: none"> <li><span style="border: 1px solid yellow; display: inline-block; width: 10px; height: 10px;"></span> SJD ASSESSMENT AREA</li> <li><span style="border: 1px solid lightblue; display: inline-block; width: 10px; height: 10px;"></span> CONSERVATION POOL</li> </ul>




**FIGURE 2: DELINEATED STREAMS  
PROPOSED LAKE RALPH HALL  
SUPPLEMENTAL JURISDICTIONAL DETERMINATION**

USACE PROJECT NO.:  
SWF-2003-00336  
  
PREPARED BY:  
ALAN PLUMMER ASSOC., INC.  
  
Date: 6/15/2017



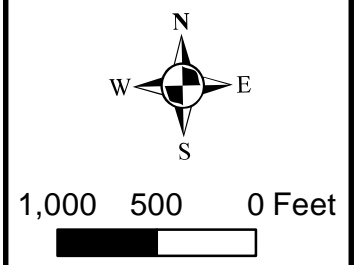


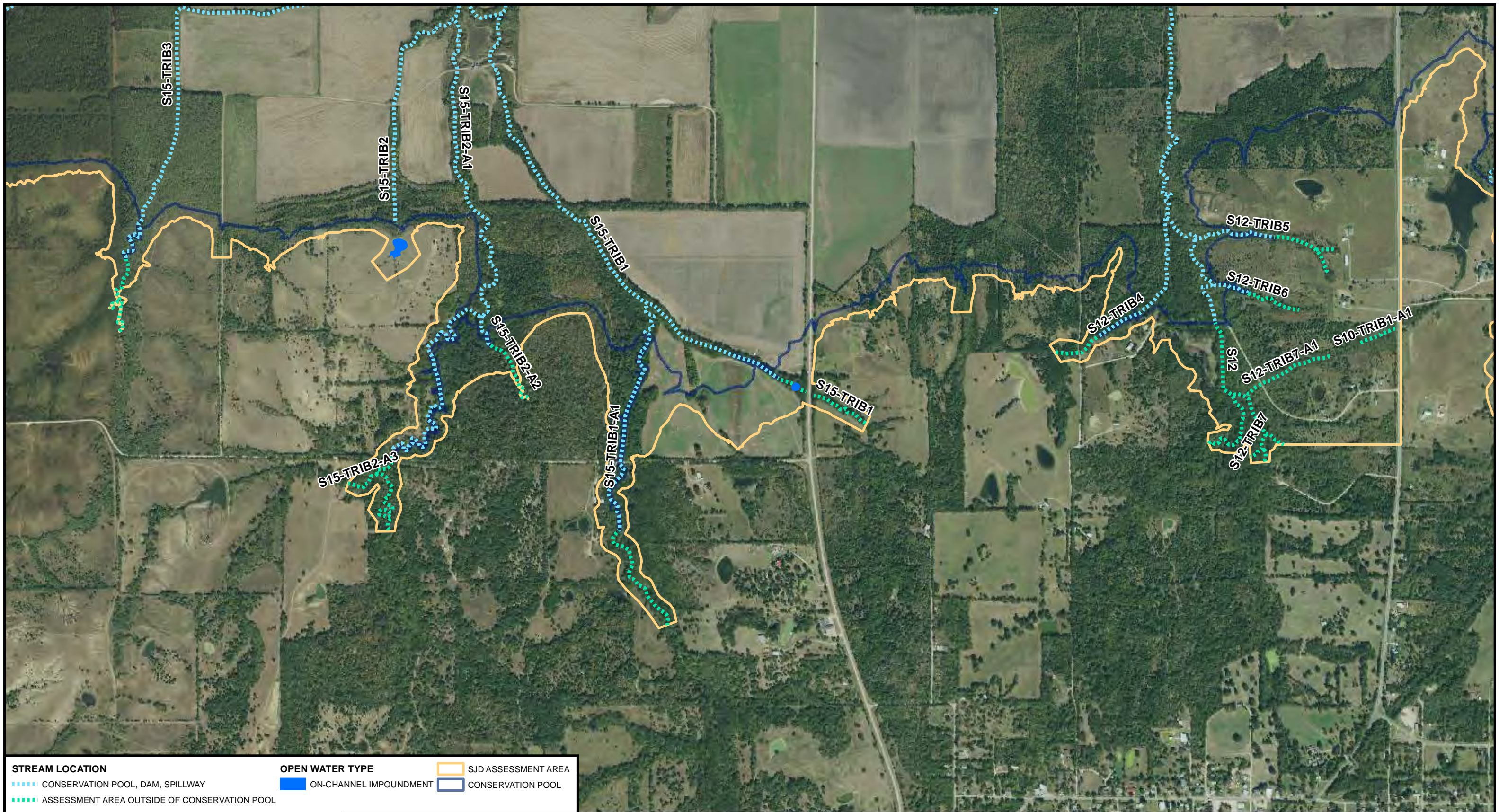
STREAM LOCATION	OPEN WATER TYPE	SJD ASSESSMENT AREA
<ul style="list-style-type: none"> <li>Conservation Pool, Dam, Spillway</li> <li>Assessment Area Outside of Conservation Pool</li> </ul>	<ul style="list-style-type: none"> <li>On-Channel Impoundment</li> </ul>	<ul style="list-style-type: none"> <li>Conservation Pool</li> </ul>




**FIGURE 3: DELINEATED STREAMS  
PROPOSED LAKE RALPH HALL  
SUPPLEMENTAL JURISDICTIONAL DETERMINATION**

USACE PROJECT NO.:  
SWF-2003-00336  
  
PREPARED BY:  
ALAN PLUMMER ASSOC., INC.  
  
Date: 6/15/2017






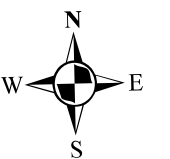
**FIGURE 4: DELINEATED STREAMS  
PROPOSED LAKE RALPH HALL  
SUPPLEMENTAL JURISDICTIONAL DETERMINATION**

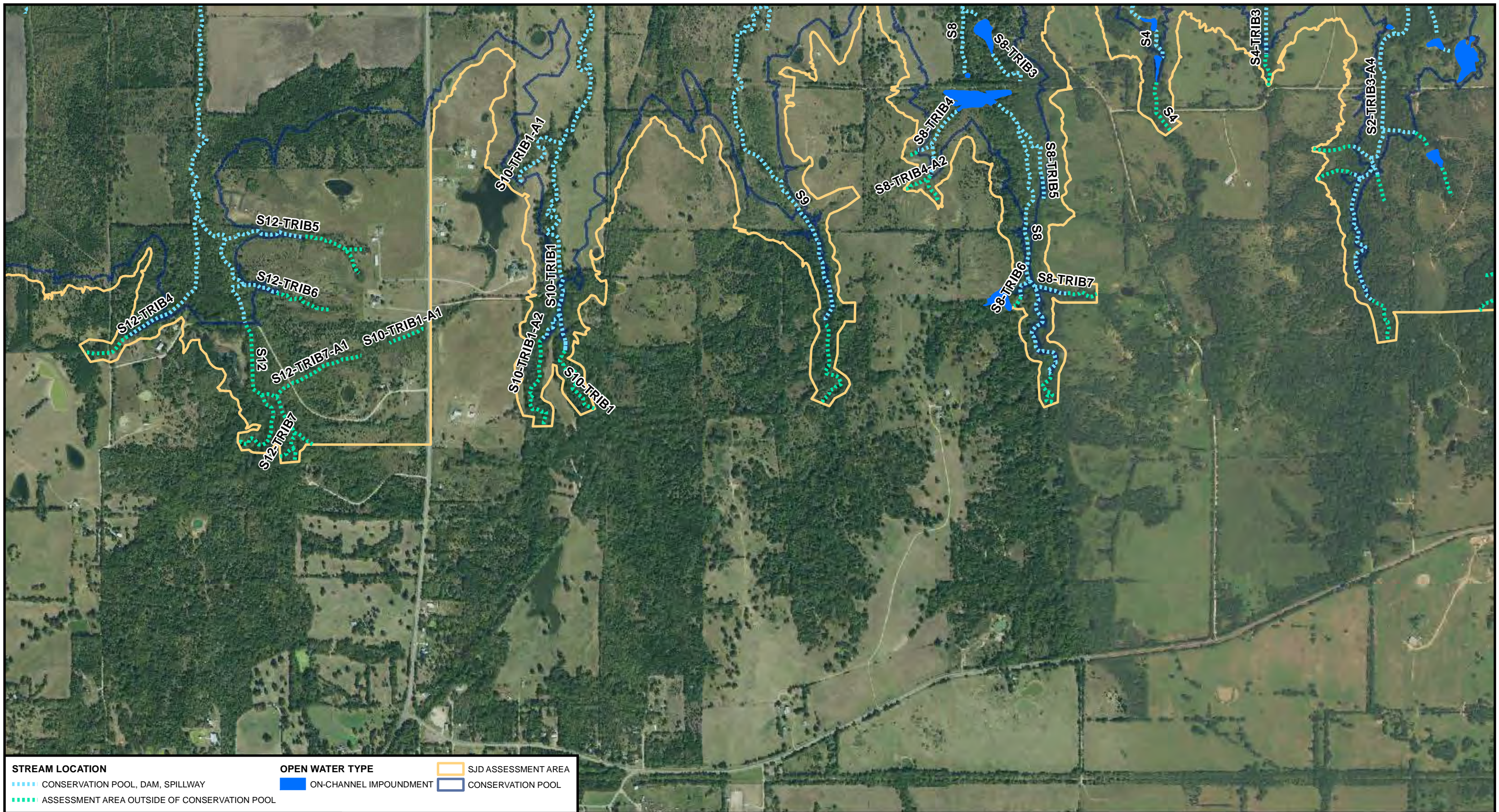


USACE PROJECT NO.:  
SWF-2003-00336

PREPARED BY:  
ALAN PLUMMER ASSOC., INC.

Date: 6/15/2017





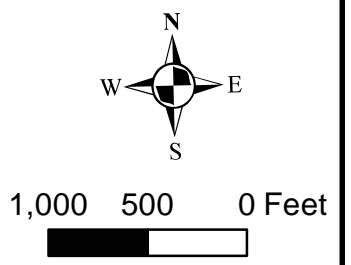
**FIGURE 5: DELINEATED STREAMS  
PROPOSED LAKE RALPH HALL  
SUPPLEMENTAL JURISDICTIONAL DETERMINATION**

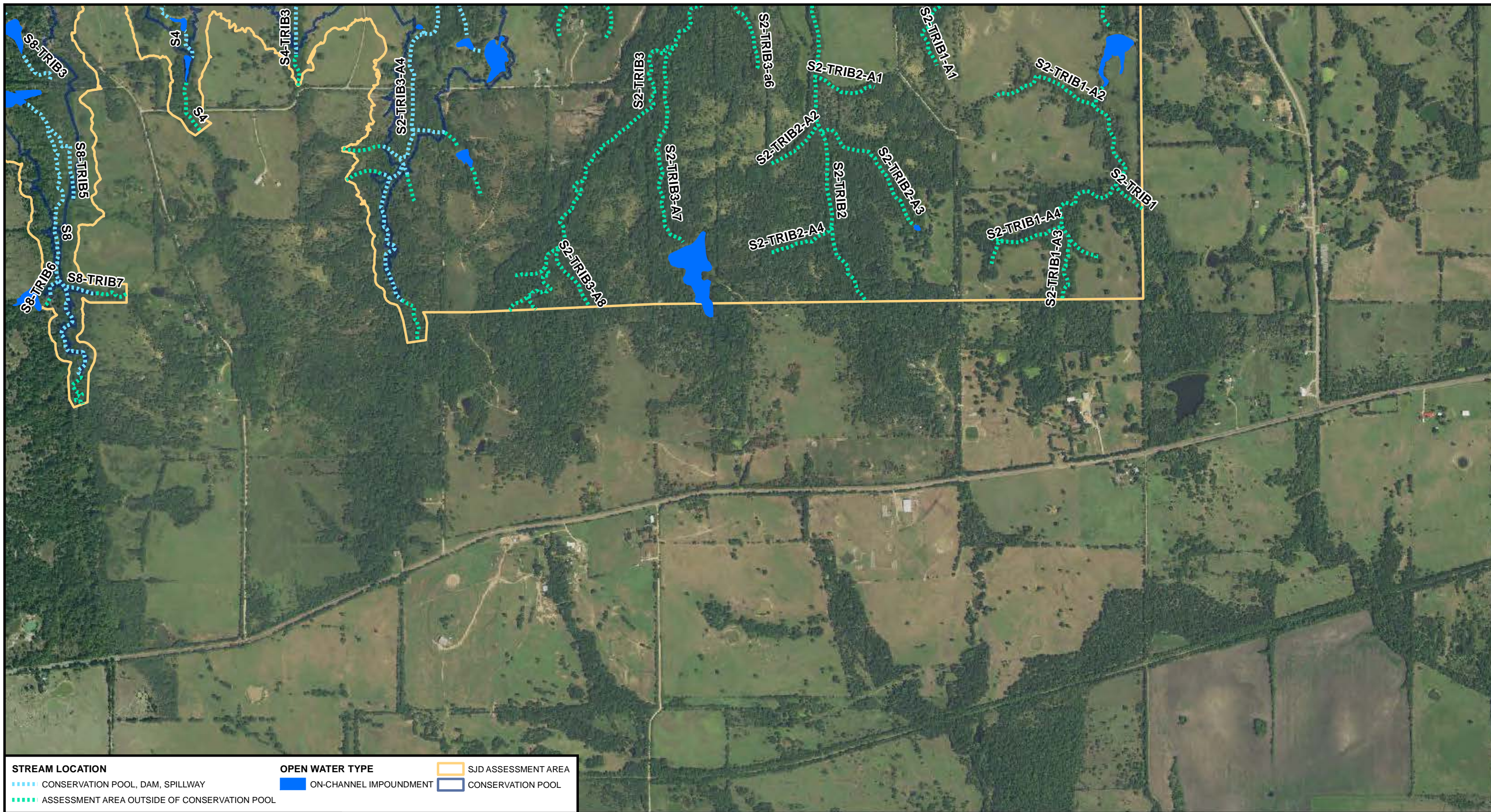


USACE PROJECT NO.:  
SWF-2003-00336


PREPARED BY:  
ALAN PLUMMER ASSOC., INC.

Date: 6/15/2017





<b>STREAM LOCATION</b>	<b>OPEN WATER TYPE</b>	<b>SJD ASSESSMENT AREA</b>
<ul style="list-style-type: none"> <li>CONSERVATION POOL, DAM, SPILLWAY</li> <li>ASSESSMENT AREA OUTSIDE OF CONSERVATION POOL</li> </ul>	<ul style="list-style-type: none"> <li>ON-CHANNEL IMPOUNDMENT</li> <li>CONSERVATION POOL</li> </ul>	<ul style="list-style-type: none"> <li>SJD ASSESSMENT AREA</li> <li>CONSERVATION POOL</li> </ul>




**FIGURE 6: DELINEATED STREAMS  
PROPOSED LAKE RALPH HALL  
SUPPLEMENTAL JURISDICTIONAL DETERMINATION**

USACE PROJECT NO.:  
SWF-2003-00336

PREPARED BY:  
ALAN PLUMMER ASSOC., INC.

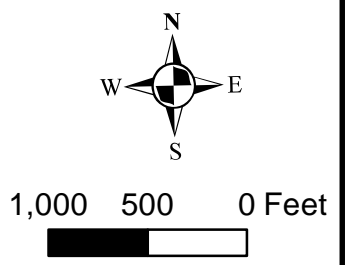
Date: 6/15/2017

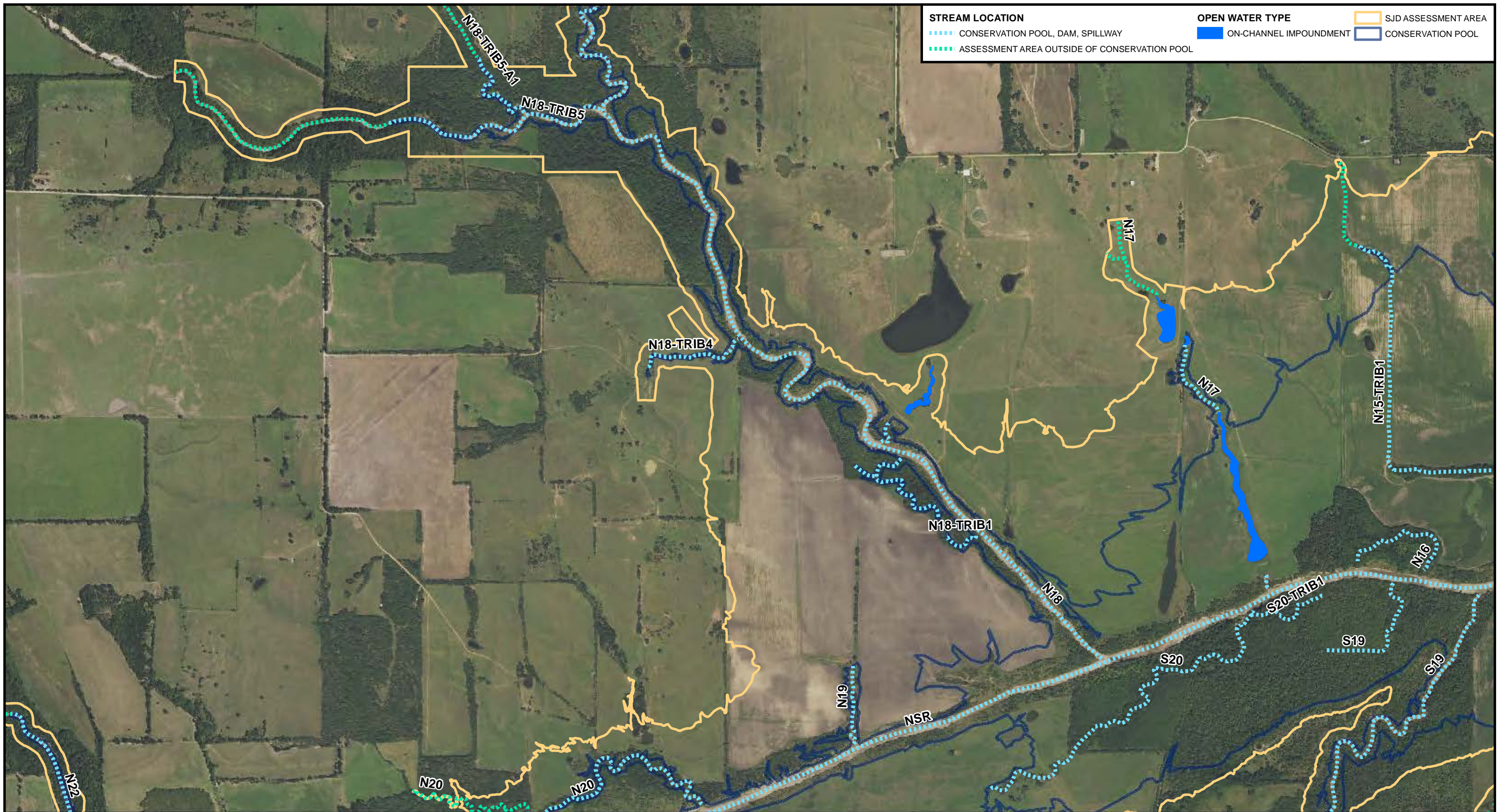
1,000 500 0 Feet



**FIGURE 7: DELINEATED STREAMS  
PROPOSED LAKE RALPH HALL  
SUPPLEMENTAL JURISDICTIONAL DETERMINATION**

USACE PROJECT NO.:  
SWF-2003-00336  
PREPARED BY:  
ALAN PLUMMER ASSOC., INC.  
Date: 6/15/2017





**STREAM LOCATION**

CONSERVATION POOL, DAM, SPILLWAY

ASSESSMENT AREA OUTSIDE OF CONSERVATION POOL

**OPEN WATER TYPE**

ON-CHANNEL IMPOUNDMENT

SJD ASSESSMENT AREA

CONSERVATION POOL



**FIGURE 8: DELINEATED STREAMS  
PROPOSED LAKE RALPH HALL  
SUPPLEMENTAL JURISDICTIONAL DETERMINATION**

USACE PROJECT NO.:  
SWF-2003-00336

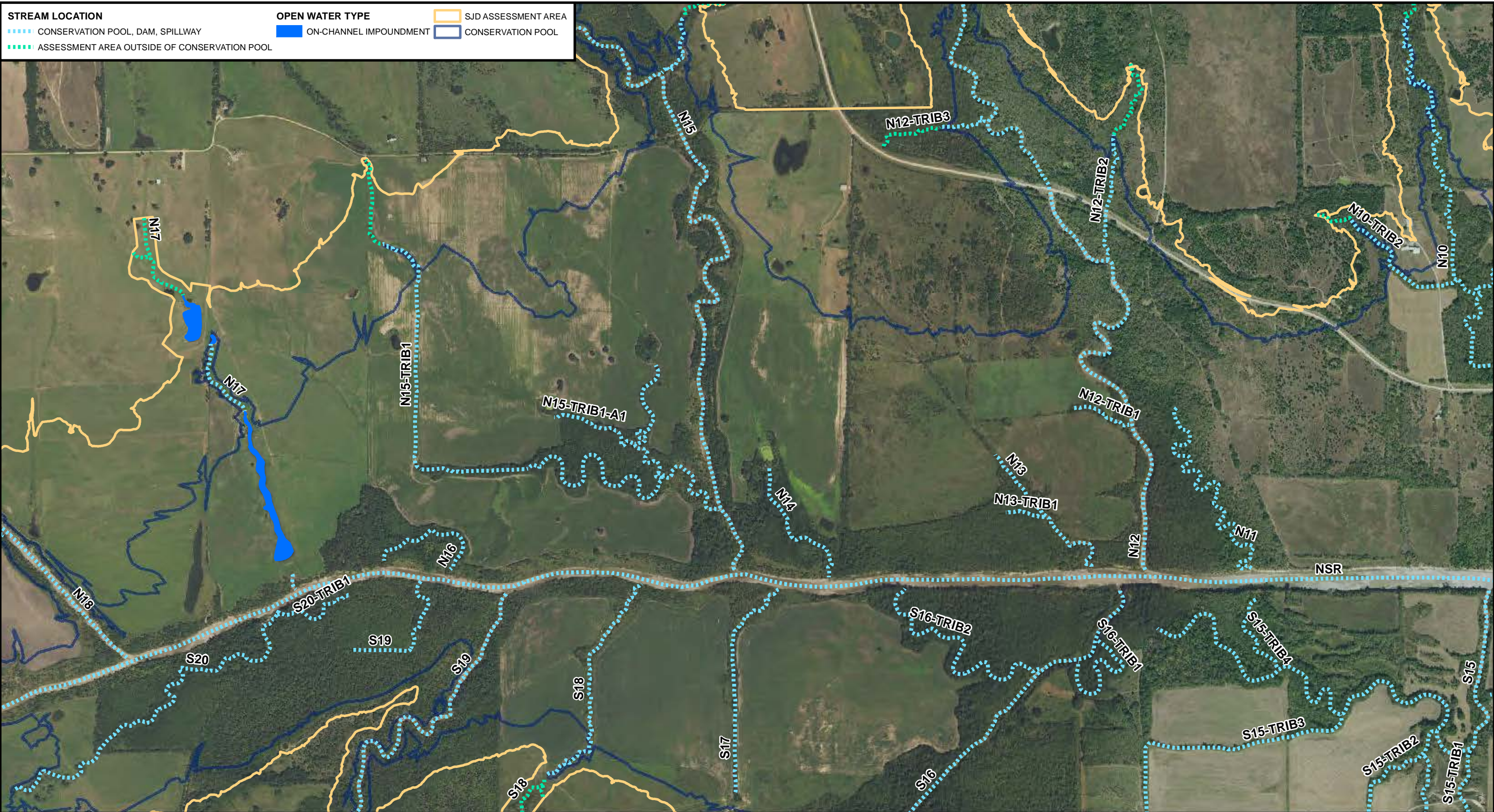
PREPARED BY:  
ALAN PLUMMER ASSOC., INC.

Date: 6/15/2017



1,000 500 0 Feet



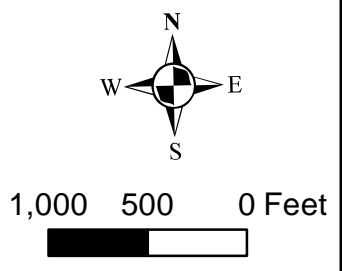


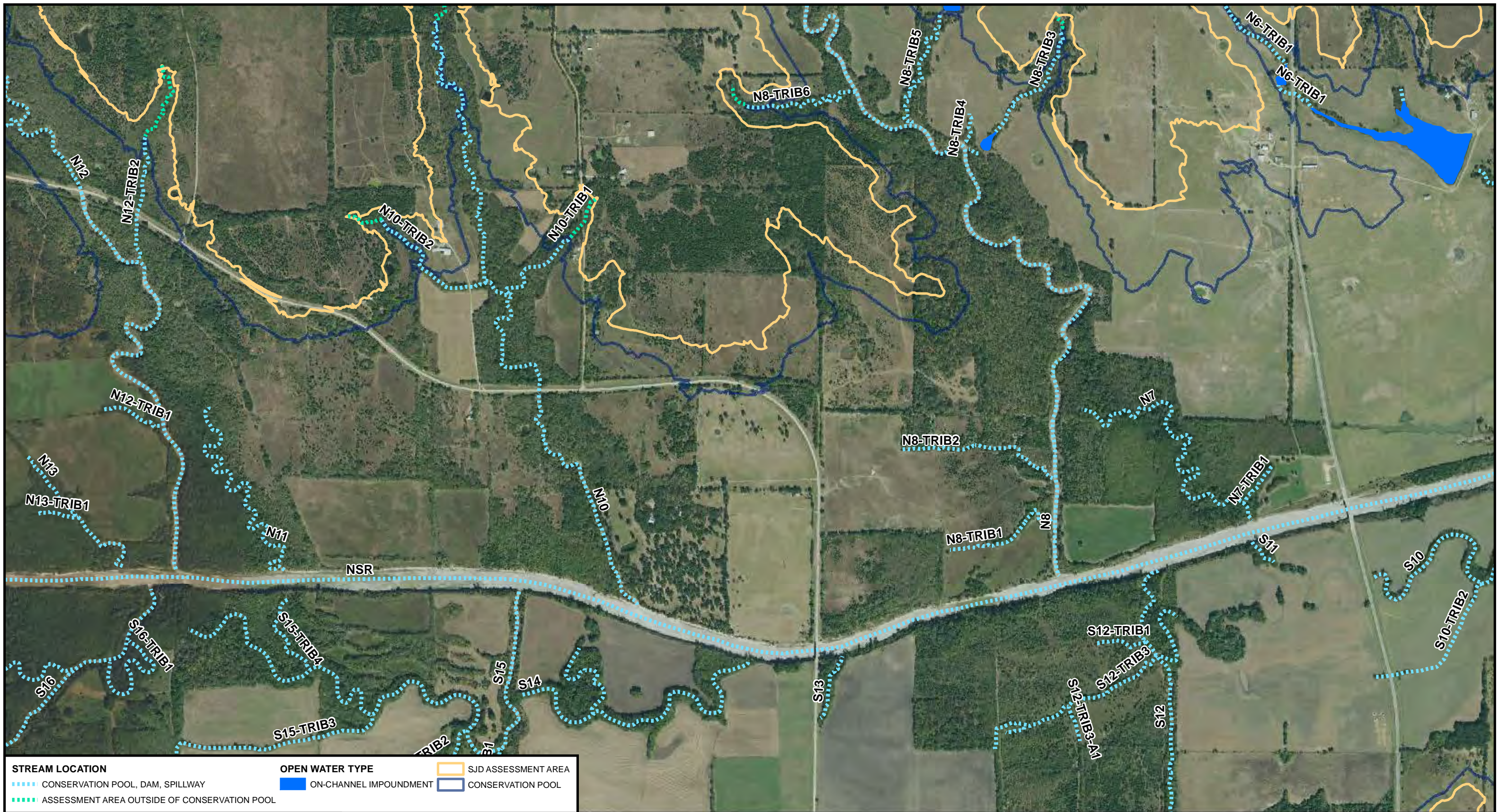
**FIGURE 9: DELINEATED STREAMS  
PROPOSED LAKE RALPH HALL  
SUPPLEMENTAL JURISDICTIONAL DETERMINATION**

USACE PROJECT NO.:  
SWF-2003-00336

PREPARED BY:  
ALAN PLUMMER ASSOC., INC.

Date: 6/15/2017





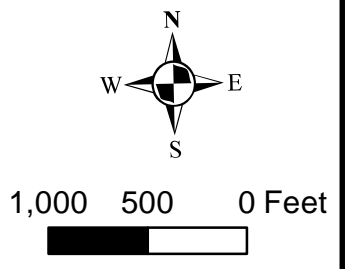
**FIGURE 10: DELINEATED STREAMS  
PROPOSED LAKE RALPH HALL  
SUPPLEMENTAL JURISDICTIONAL DETERMINATION**

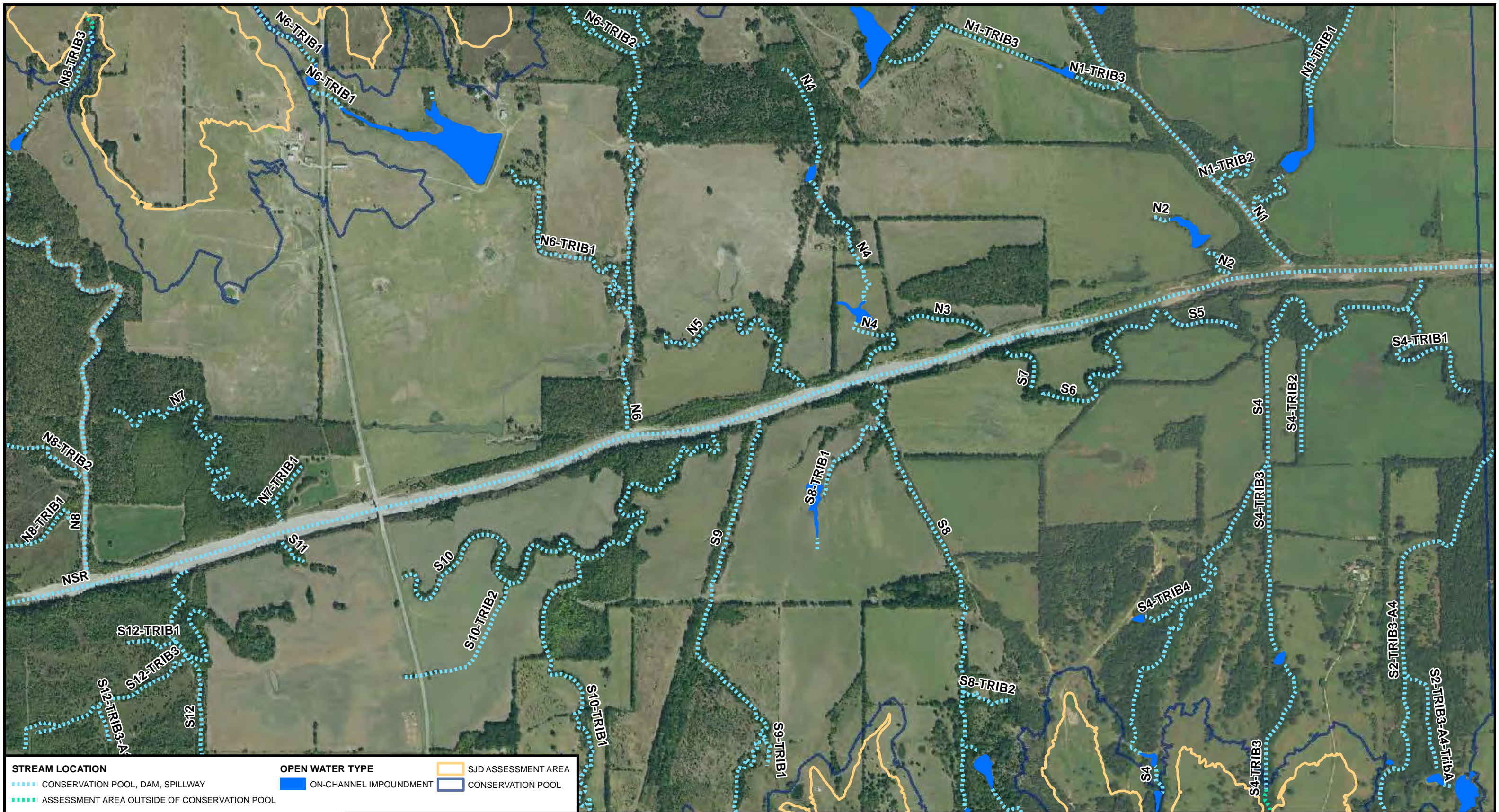


USACE PROJECT NO.:  
SWF-2003-00336

PREPARED BY:  
ALAN PLUMMER ASSOC., INC.

Date: 6/15/2017





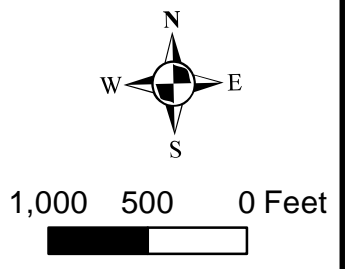
**FIGURE 11: DELINEATED STREAMS  
PROPOSED LAKE RALPH HALL  
SUPPLEMENTAL JURISDICTIONAL DETERMINATION**

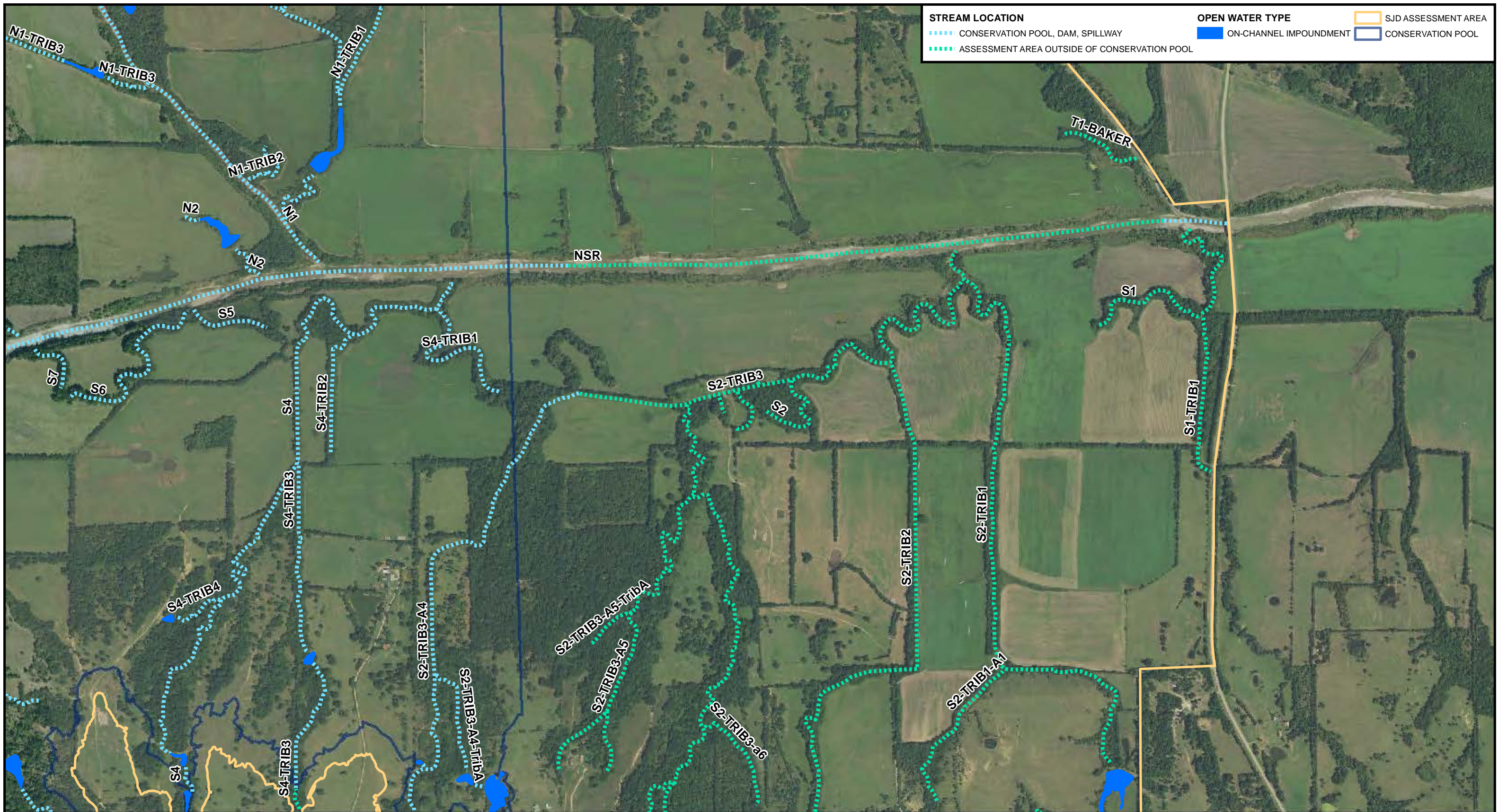


USACE PROJECT NO.:  
SWF-2003-00336

PREPARED BY:  
ALAN PLUMMER ASSOC., INC.

Date: 6/15/2017






**STREAM LOCATION**  
 - - - - CONSERVATION POOL, DAM, SPILLWAY  
 - - - - ASSESSMENT AREA OUTSIDE OF CONSERVATION POOL

**OPEN WATER TYPE**  
 [Solid Blue] ON-CHANNEL IMPOUNDMENT  
 [Blue Outline] CONSERVATION POOL

**SJD ASSESSMENT AREA**  
 [Yellow Outline] SJD ASSESSMENT AREA  
 [Blue Outline] CONSERVATION POOL

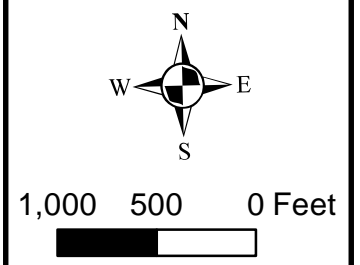


**FIGURE 12: DELINEATED STREAMS  
 PROPOSED LAKE RALPH HALL  
 SUPPLEMENTAL JURISDICTIONAL DETERMINATION**

USACE PROJECT NO.:  
 SWF-2003-00336

PREPARED BY:  
 ALAN PLUMMER ASSOC., INC.

Date: 6/15/2017



**STREAM LOCATION**

..... CONSERVATION POOL, DAM, SPILLWAY

..... ASSESSMENT AREA OUTSIDE OF CONSERVATION POOL

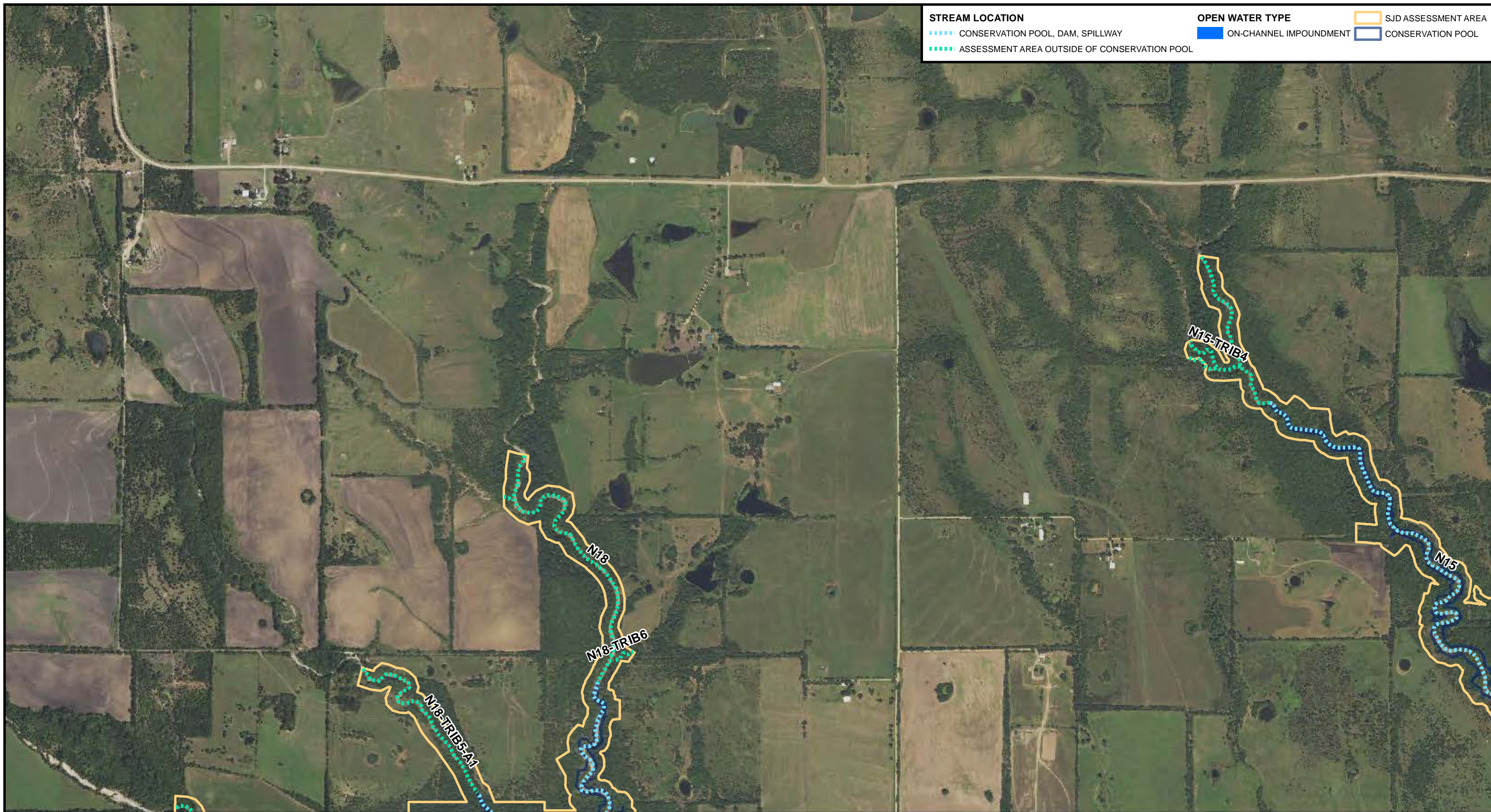
**OPEN WATER TYPE**

ON-CHANNEL IMPOUNDMENT

CONSERVATION POOL

SJD ASSESSMENT AREA

CONSERVATION POOL



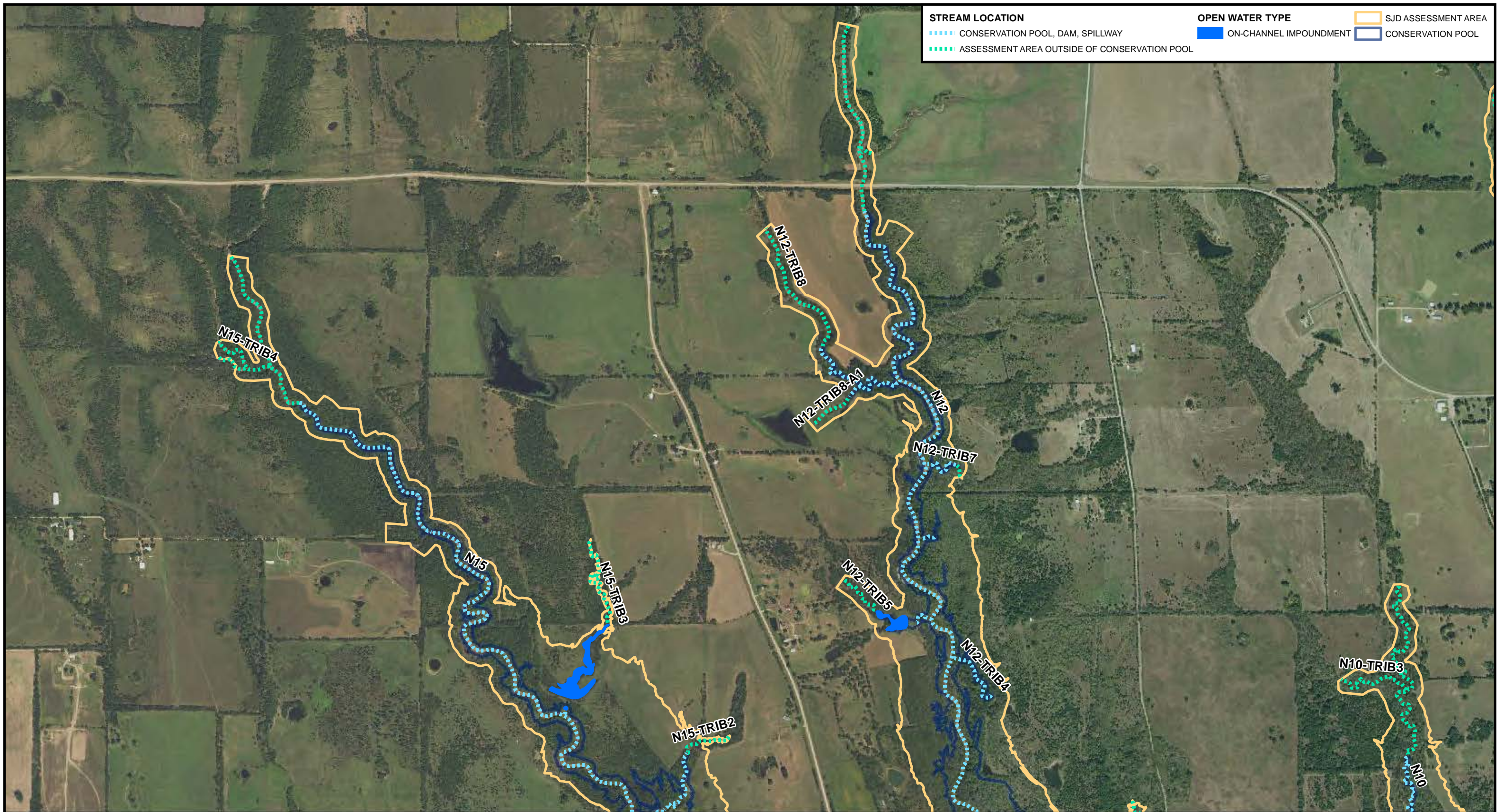
**FIGURE 13: DELINEATED STREAMS  
PROPOSED LAKE RALPH HALL  
SUPPLEMENTAL JURISDICTIONAL DETERMINATION**

USACE PROJECT NO.:  
SWF-2003-00336

PREPARED BY:  
ALAN PLUMMER ASSOC., INC.

Date: 6/15/2017





**STREAM LOCATION**  
 ■■■■■ CONSERVATION POOL, DAM, SPILLWAY  
 ■■■■■ ASSESSMENT AREA OUTSIDE OF CONSERVATION POOL

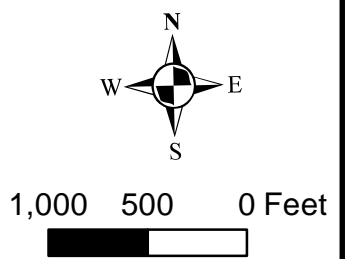
**OPEN WATER TYPE**  
 ■■■■■ ON-CHANNEL IMPOUNDMENT  
 ■■■■■ CONSERVATION POOL

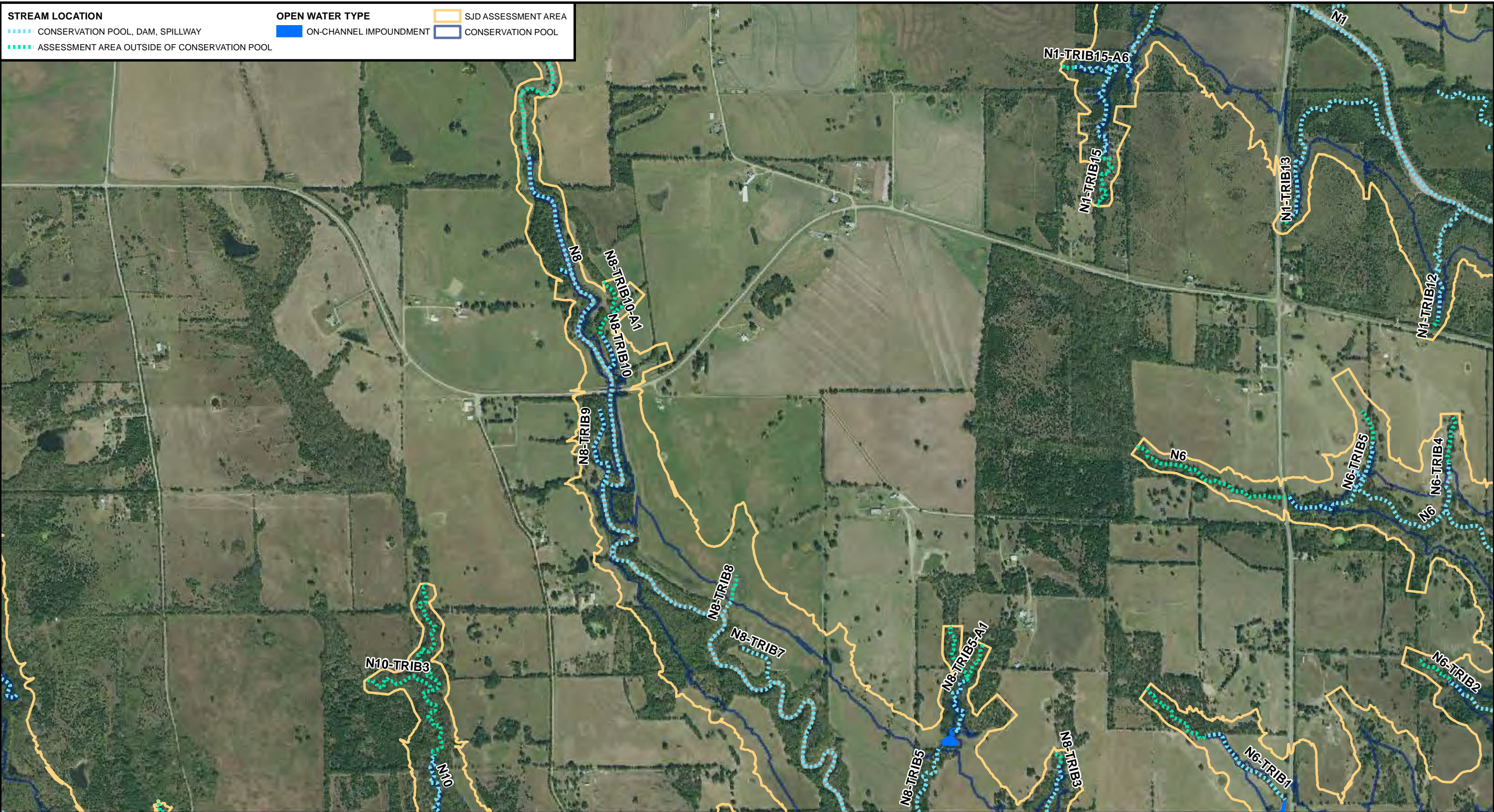
■ SJD ASSESSMENT AREA  
 ■ CONSERVATION POOL



**FIGURE 14: DELINEATED STREAMS  
 PROPOSED LAKE RALPH HALL  
 SUPPLEMENTAL JURISDICTIONAL DETERMINATION**

USACE PROJECT NO.:  
 SWF-2003-00336  
 PREPARED BY:  
 ALAN PLUMMER ASSOC., INC.  
 Date: 6/15/2017





<b>STREAM LOCATION</b>	<b>OPEN WATER TYPE</b>	<b>SJD ASSESSMENT AREA</b>
<ul style="list-style-type: none"> <li>CONSERVATION POOL, DAM, SPILLWAY</li> <li>ASSESSMENT AREA OUTSIDE OF CONSERVATION POOL</li> </ul>	<ul style="list-style-type: none"> <li>ON-CHANNEL IMPOUNDMENT</li> <li>CONSERVATION POOL</li> </ul>	<ul style="list-style-type: none"> <li>SJD ASSESSMENT AREA</li> <li>CONSERVATION POOL</li> </ul>



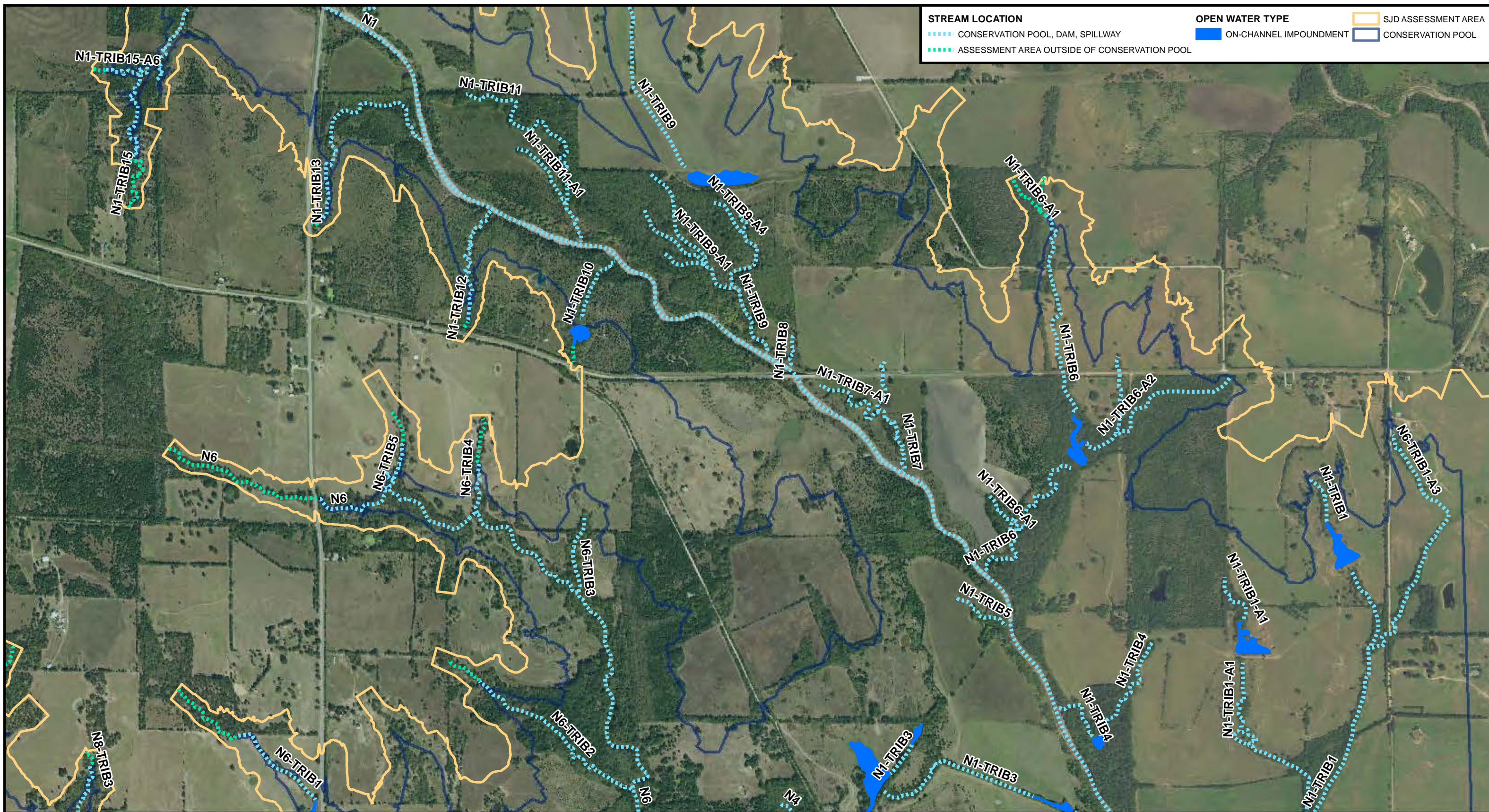
**FIGURE 15: DELINEATED STREAMS  
PROPOSED LAKE RALPH HALL  
SUPPLEMENTAL JURISDICTIONAL DETERMINATION**

USACE PROJECT NO.:  
SWF-2003-00336

PREPARED BY:  
ALAN PLUMMER ASSOC., INC.

Date: 6/15/2017

1,000 500 0 Feet



STREAM LOCATION		OPEN WATER TYPE	
	CONSERVATION POOL, DAM, SPILLWAY		ON-CHANNEL IMPOUNDMENT
	ASSESSMENT AREA OUTSIDE OF CONSERVATION POOL		SJD ASSESSMENT AREA
			CONSERVATION POOL



**FIGURE 16: DELINEATED STREAMS  
PROPOSED LAKE RALPH HALL  
SUPPLEMENTAL JURISDICTIONAL DETERMINATION**


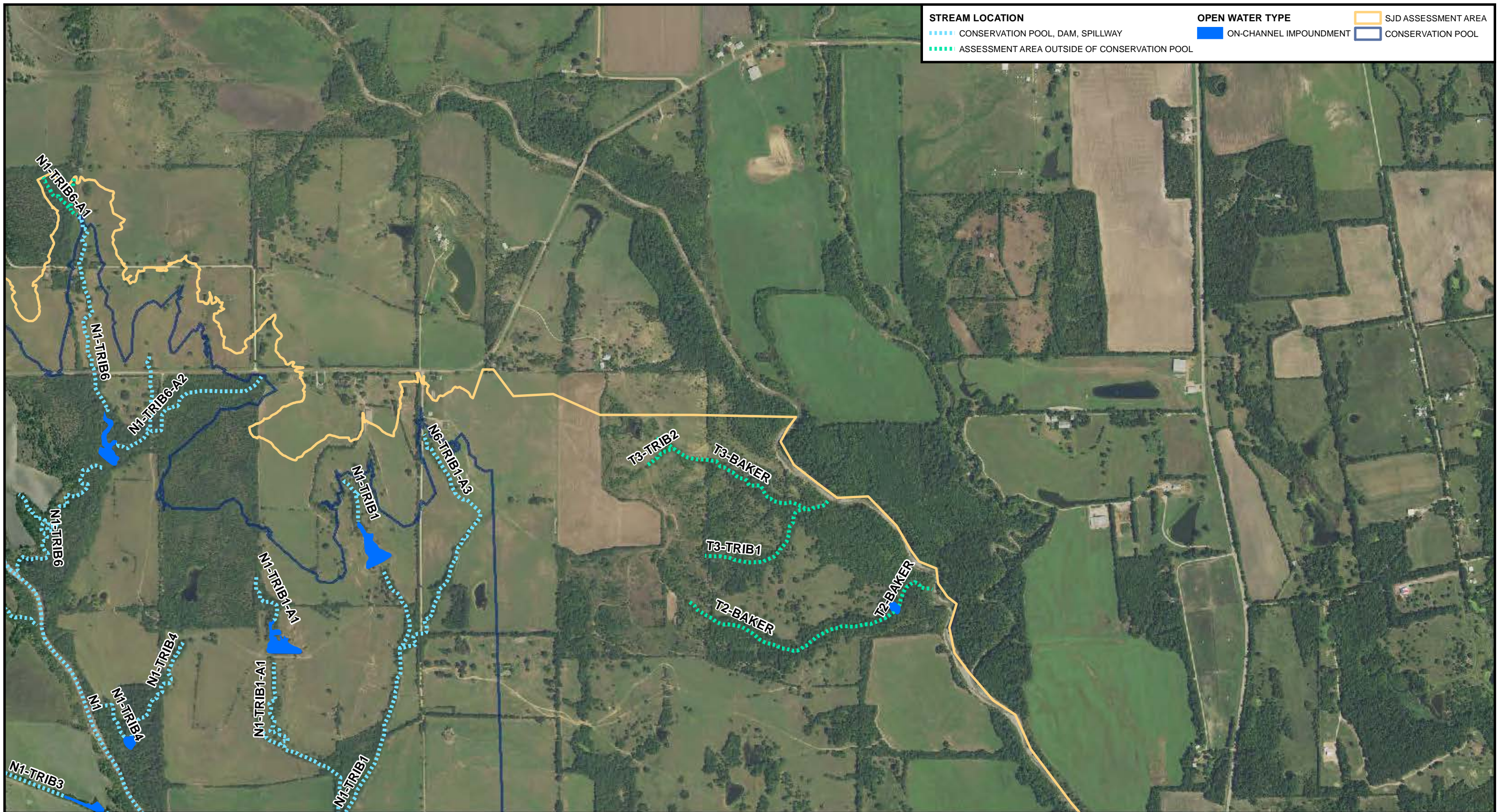
USACE PROJECT NO.:  
SWF-2003-00336

PREPARED BY:  
ALAN PLUMMER ASSOC., INC.

Date: 6/15/2017

1,000 500 0 Feet



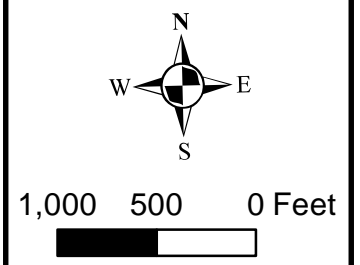


**FIGURE 17: DELINEATED STREAMS  
PROPOSED LAKE RALPH HALL  
SUPPLEMENTAL JURISDICTIONAL DETERMINATION**

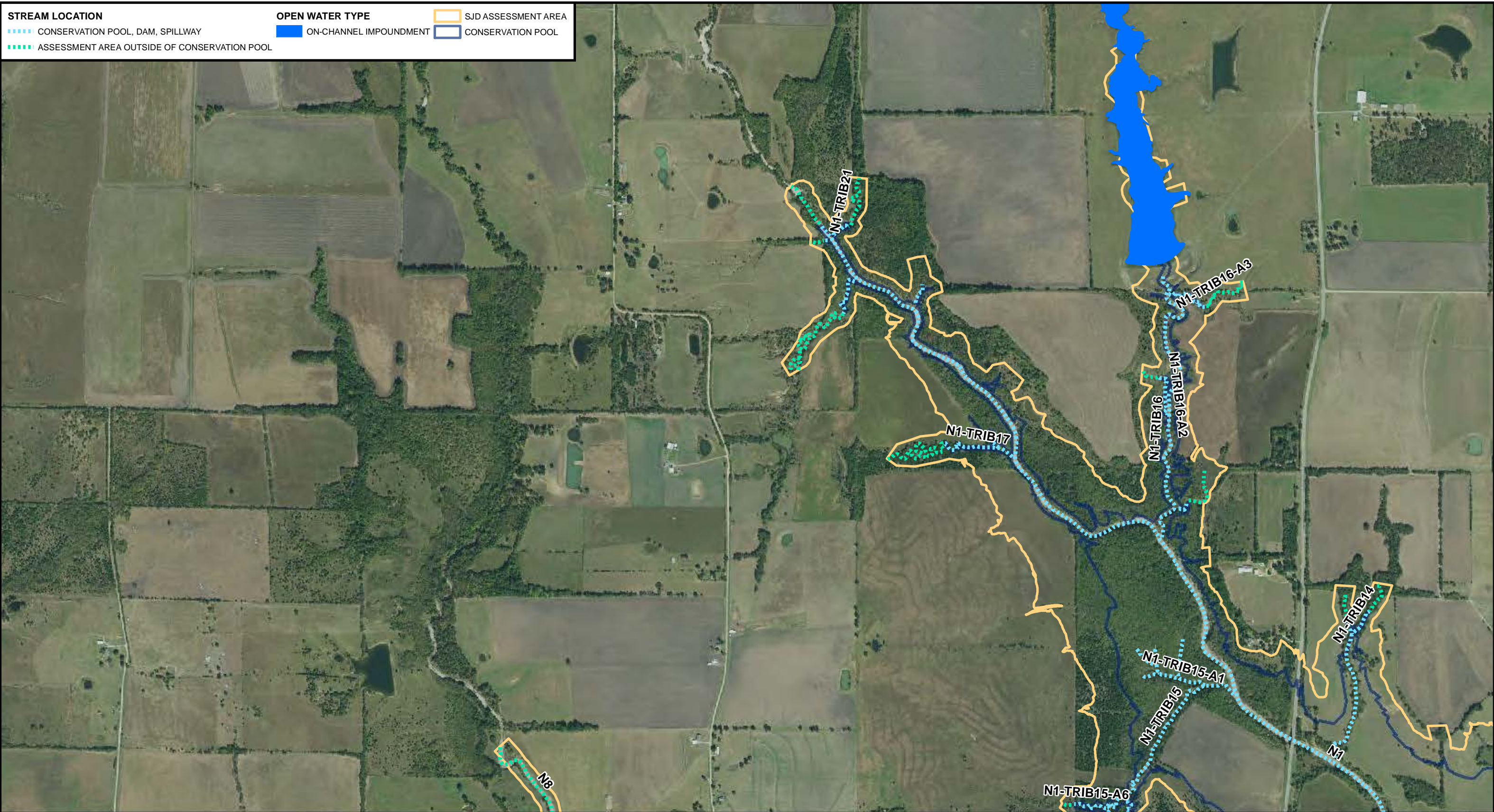
USACE PROJECT NO.:  
SWF-2003-00336

PREPARED BY:  
ALAN PLUMMER ASSOC., INC.

Date: 6/15/2017



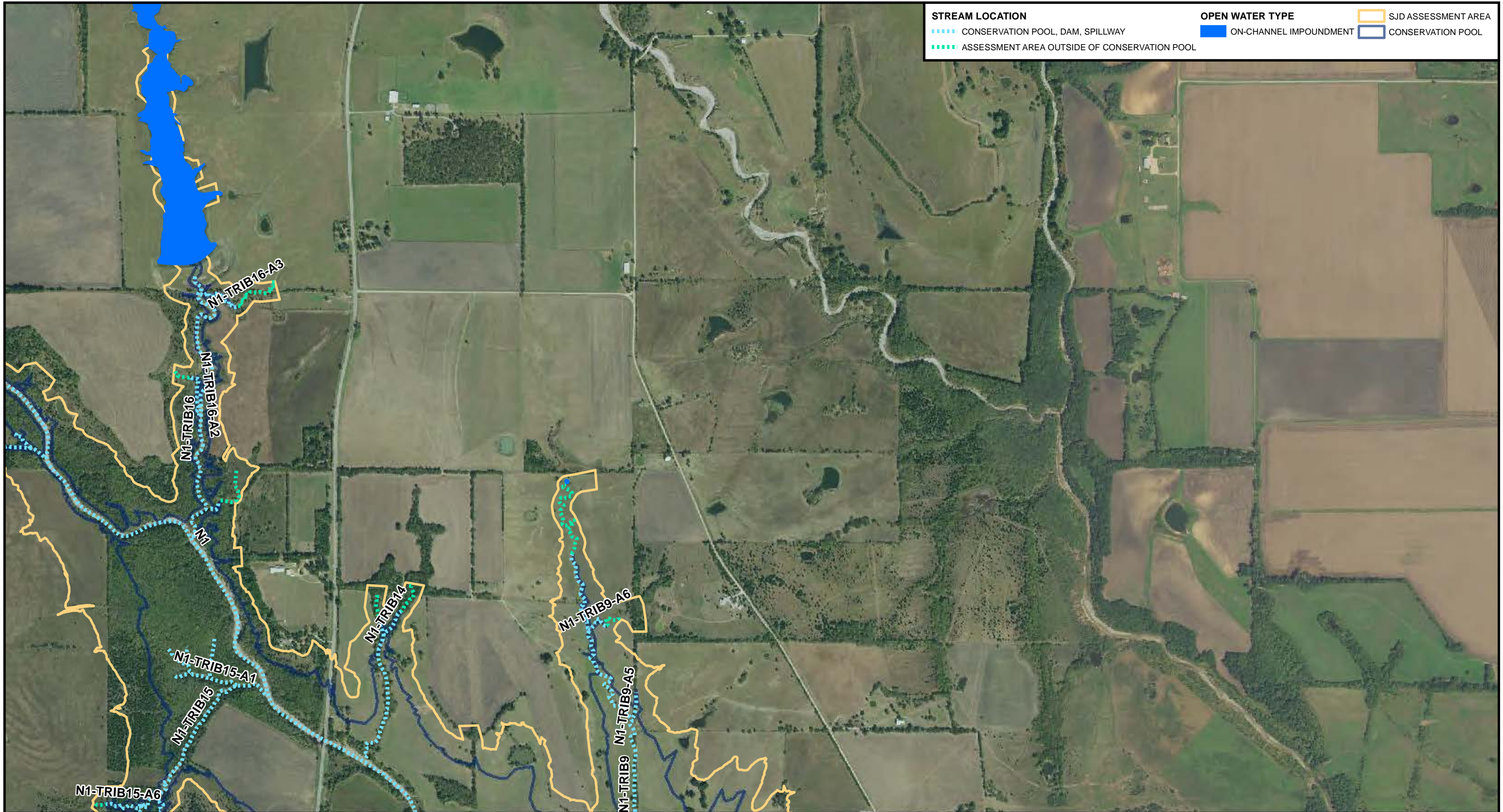
<b>STREAM LOCATION</b>	<b>OPEN WATER TYPE</b>	<b>SJD ASSESSMENT AREA</b>
<ul style="list-style-type: none"> <li>CONSERVATION POOL, DAM, SPILLWAY</li> <li>ASSESSMENT AREA OUTSIDE OF CONSERVATION POOL</li> </ul>	<ul style="list-style-type: none"> <li>ON-CHANNEL IMPOUNDMENT</li> </ul>	<ul style="list-style-type: none"> <li>CONSERVATION POOL</li> </ul>



**FIGURE 18: DELINEATED STREAMS  
PROPOSED LAKE RALPH HALL  
SUPPLEMENTAL JURISDICTIONAL DETERMINATION**

USACE PROJECT NO.:  
SWF-2003-00336  
  
PREPARED BY:  
ALAN PLUMMER ASSOC., INC.  
  
Date: 6/15/2017


1,000 500 0 Feet



**STREAM LOCATION**  
 - - - - CONSERVATION POOL, DAM, SPILLWAY  
 - - - - ASSESSMENT AREA OUTSIDE OF CONSERVATION POOL

**OPEN WATER TYPE**  
 ■ ON-CHANNEL IMPOUNDMENT  
 ■ CONSERVATION POOL

■ SJD ASSESSMENT AREA  
 ■ CONSERVATION POOL

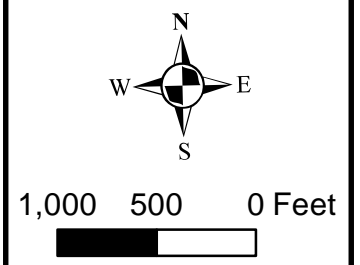


**FIGURE 19: DELINEATED STREAMS  
 PROPOSED LAKE RALPH HALL  
 SUPPLEMENTAL JURISDICTIONAL DETERMINATION**


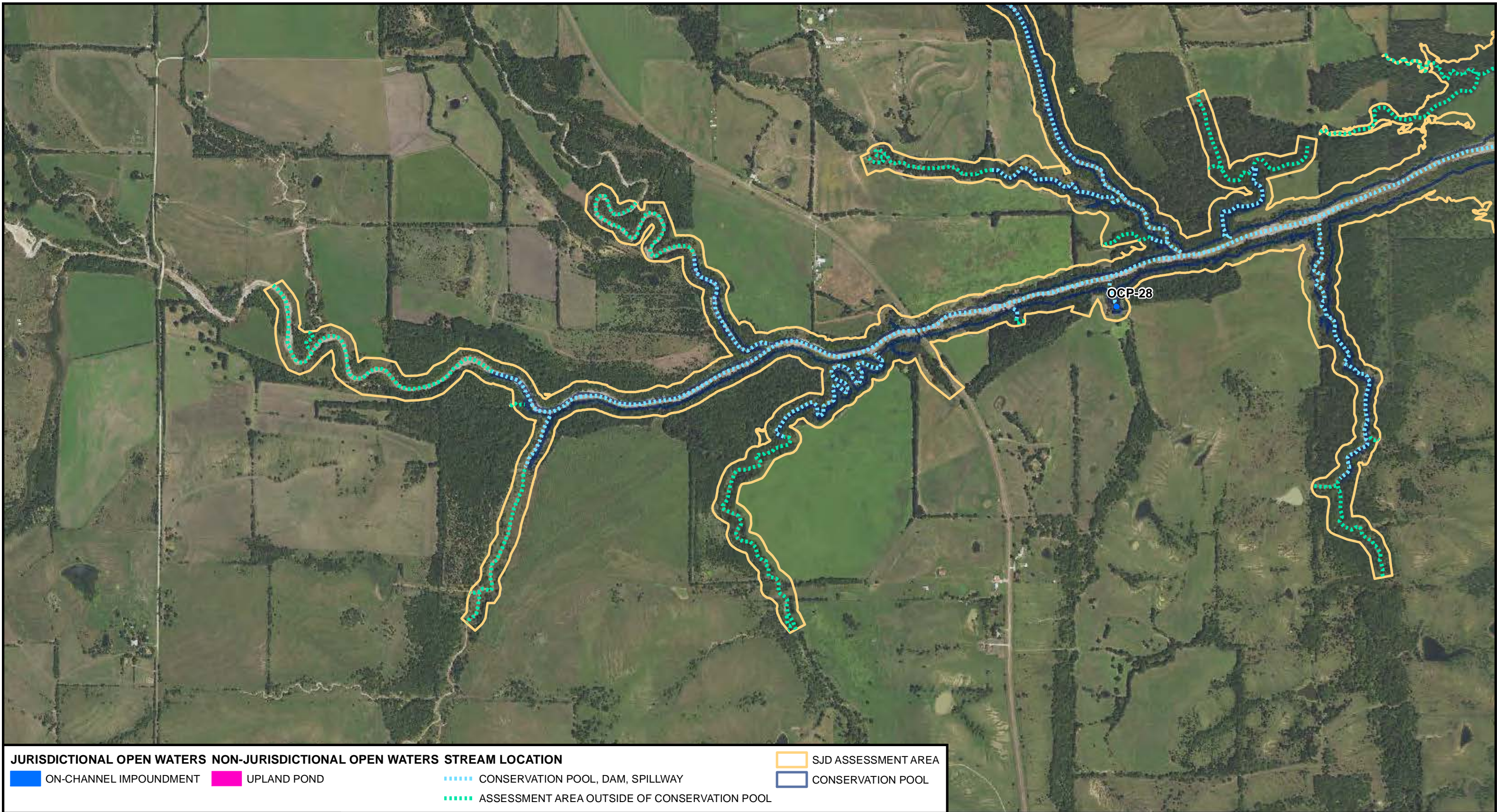
USACE PROJECT NO.:  
 SWF-2003-00336

PREPARED BY:  
 ALAN PLUMMER ASSOC., INC.

Date: 6/15/2017

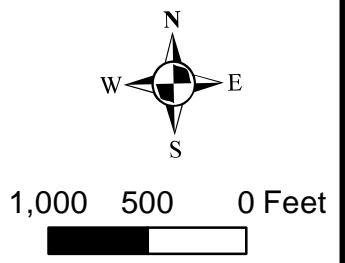


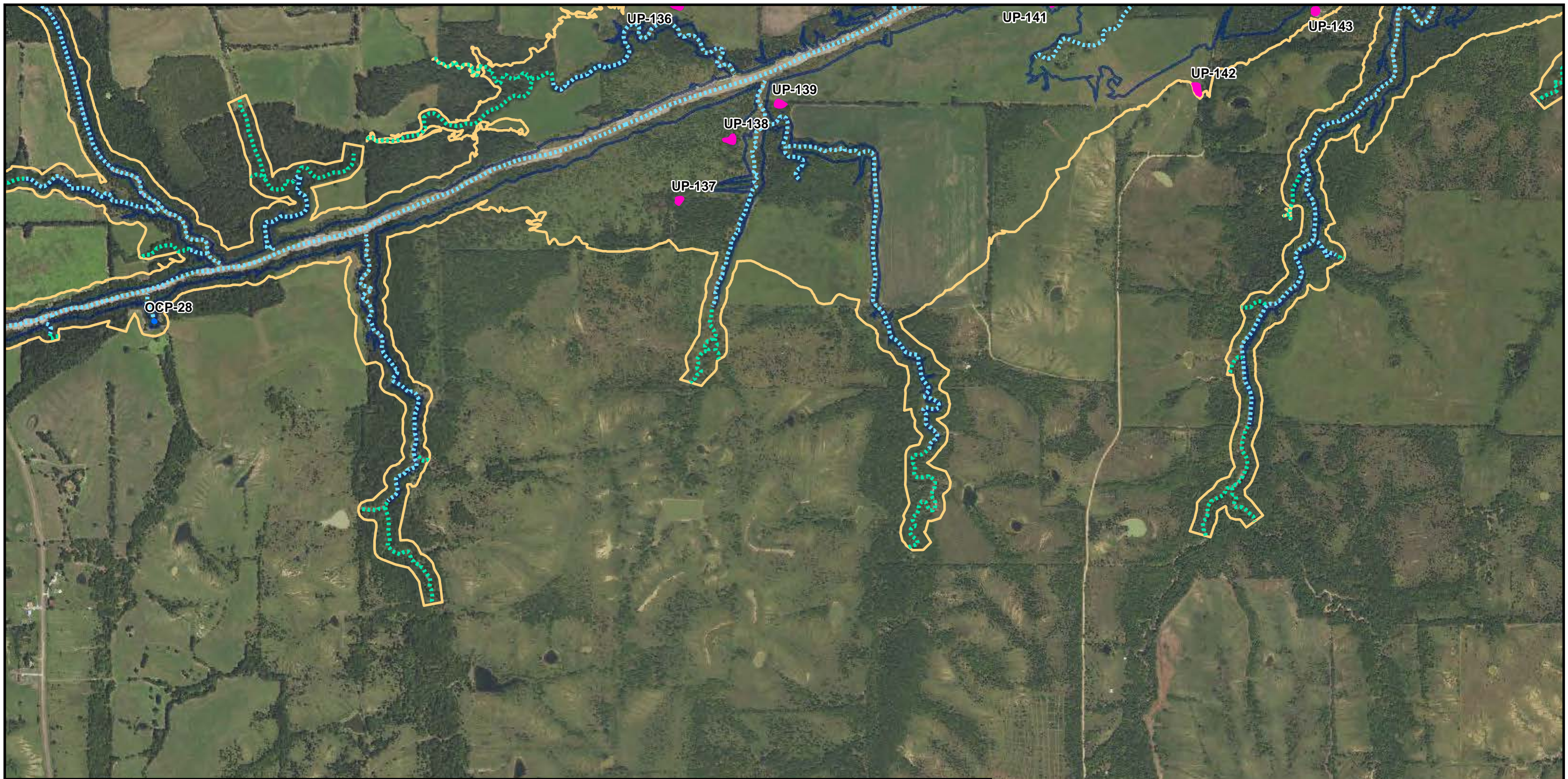
**MAPBOOK**  
**DELINEATED OPEN WATERS**



**FIGURE 1: DELINEATED OPEN WATERS  
PROPOSED LAKE RALPH HALL  
SUPPLEMENTAL JURISDICTIONAL DETERMINATION**

USACE PROJECT NO.:  
SWF-2003-00336  
PREPARED BY:  
ALAN PLUMMER ASSOC., INC.  
Date: 6/15/2017





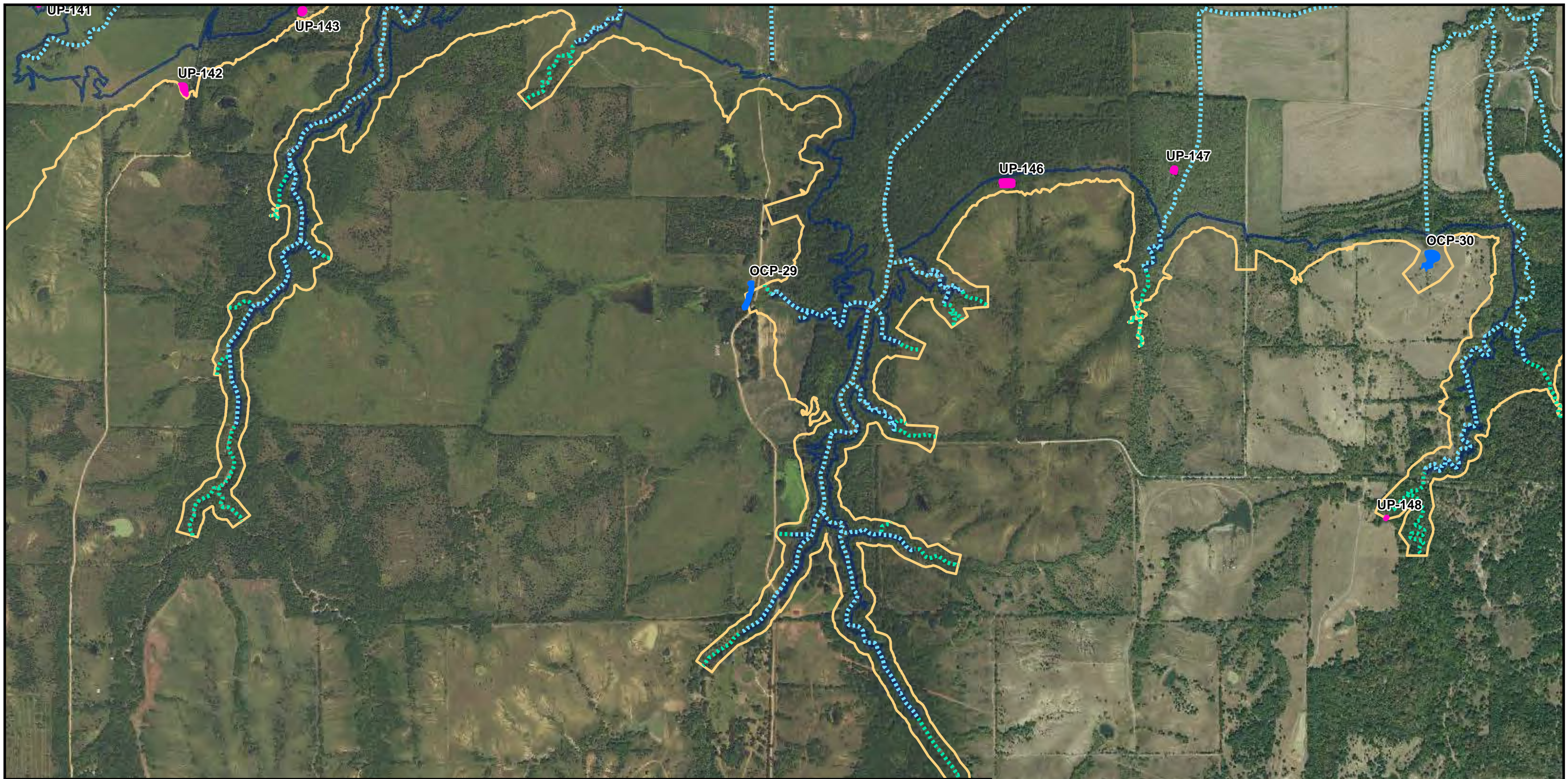
<b>JURISDICTIONAL OPEN WATERS</b>	<b>NON-JURISDICTIONAL OPEN WATERS</b>	<b>STREAM LOCATION</b>	SJD ASSESSMENT AREA
ON-CHANNEL IMPOUNDMENT	UPLAND POND	CONSERVATION POOL, DAM, SPILLWAY	CONSERVATION POOL
		ASSESSMENT AREA OUTSIDE OF CONSERVATION POOL	

**FIGURE 2: DELINEATED OPEN WATERS  
PROPOSED LAKE RALPH HALL  
SUPPLEMENTAL JURISDICTIONAL DETERMINATION**




USACE PROJECT NO.:  
SWF-2003-00336  
  
PREPARED BY:  
ALAN PLUMMER ASSOC., INC.  
  
Date: 6/15/2017

1,000 500 0 Feet



<b>JURISDICTIONAL OPEN WATERS</b>	<b>NON-JURISDICTIONAL OPEN WATERS</b>	<b>STREAM LOCATION</b>	SJD ASSESSMENT AREA
ON-CHANNEL IMPOUNDMENT	UPLAND POND	CONSERVATION POOL, DAM, SPILLWAY	CONSERVATION POOL
		ASSESSMENT AREA OUTSIDE OF CONSERVATION POOL	




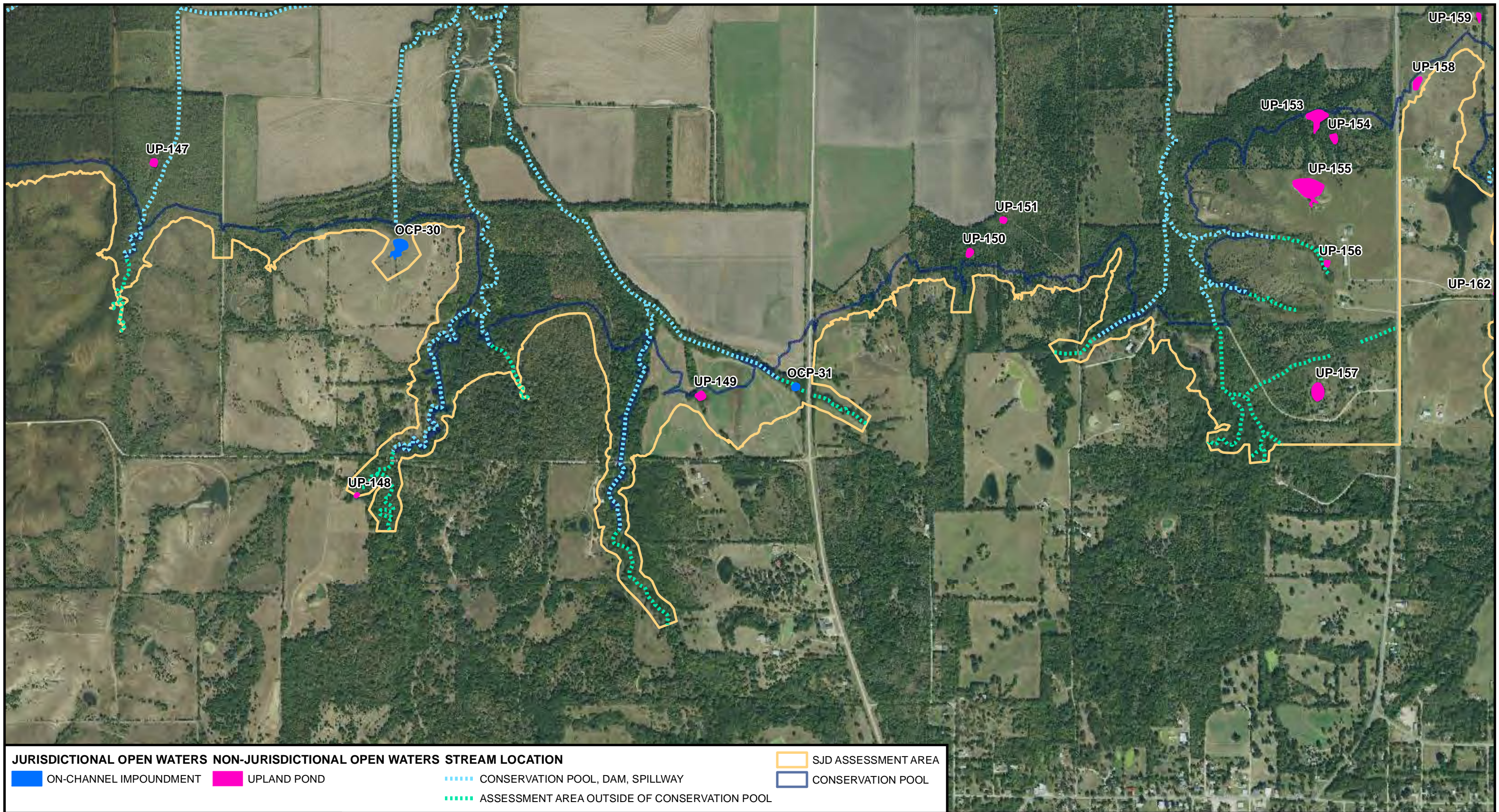
**FIGURE 3: DELINEATED OPEN WATERS  
PROPOSED LAKE RALPH HALL  
SUPPLEMENTAL JURISDICTIONAL DETERMINATION**

USACE PROJECT NO.:  
SWF-2003-00336

PREPARED BY:  
ALAN PLUMMER ASSOC., INC.

Date: 6/15/2017

1,000 500 0 Feet

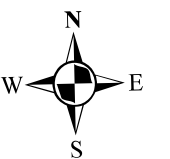


**FIGURE 4: DELINEATED OPEN WATERS  
PROPOSED LAKE RALPH HALL  
SUPPLEMENTAL JURISDICTIONAL DETERMINATION**

USACE PROJECT NO.:  
SWF-2003-00336

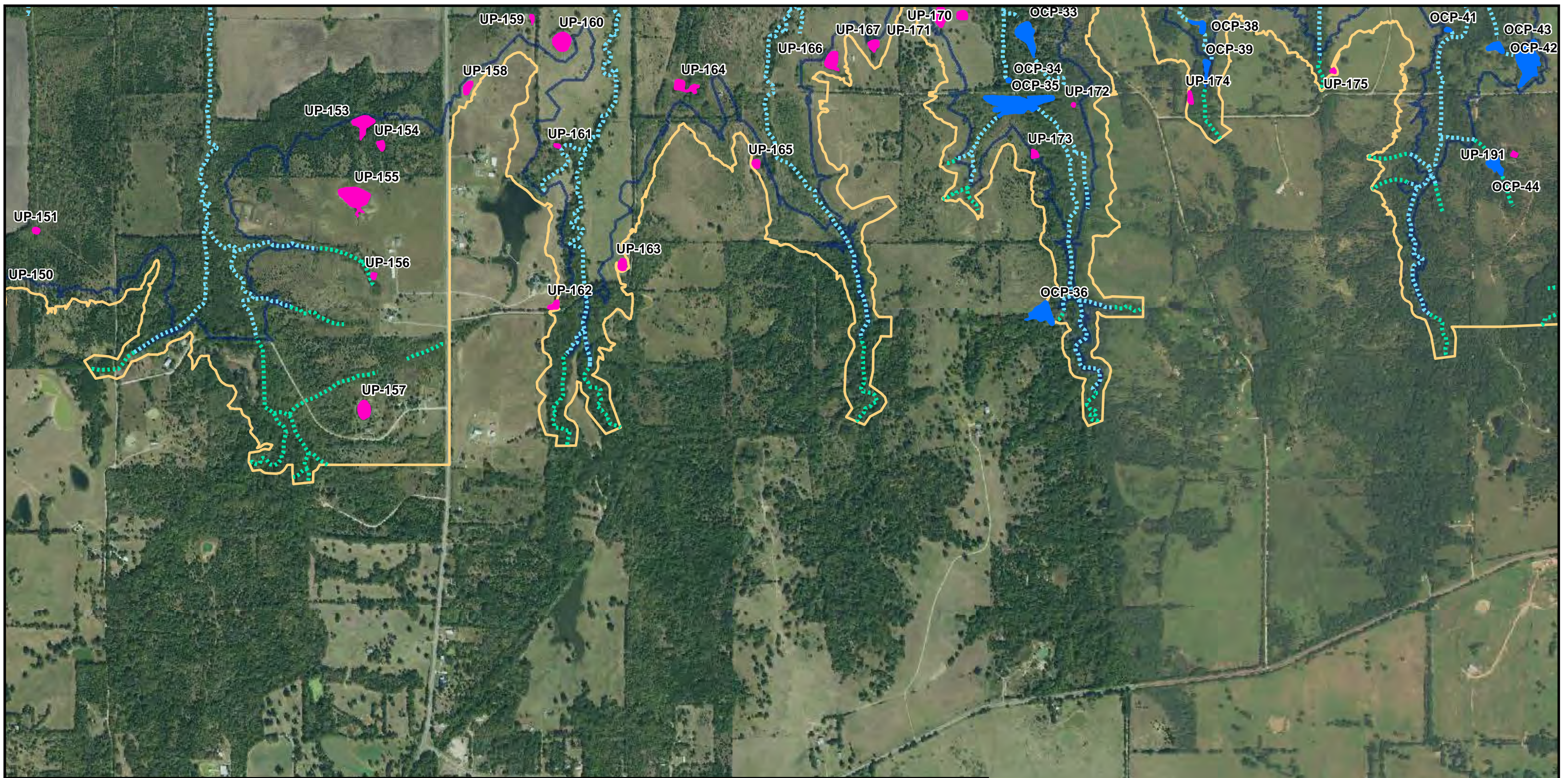
PREPARED BY:  
ALAN PLUMMER ASSOC., INC.

Date: 6/15/2017




1,000 500 0 Feet





<b>JURISDICTIONAL OPEN WATERS</b>	<b>NON-JURISDICTIONAL OPEN WATERS</b>	<b>STREAM LOCATION</b>	SJD ASSESSMENT AREA
ON-CHANNEL IMPOUNDMENT	UPLAND POND	CONSERVATION POOL, DAM, SPILLWAY	CONSERVATION POOL
		ASSESSMENT AREA OUTSIDE OF CONSERVATION POOL	



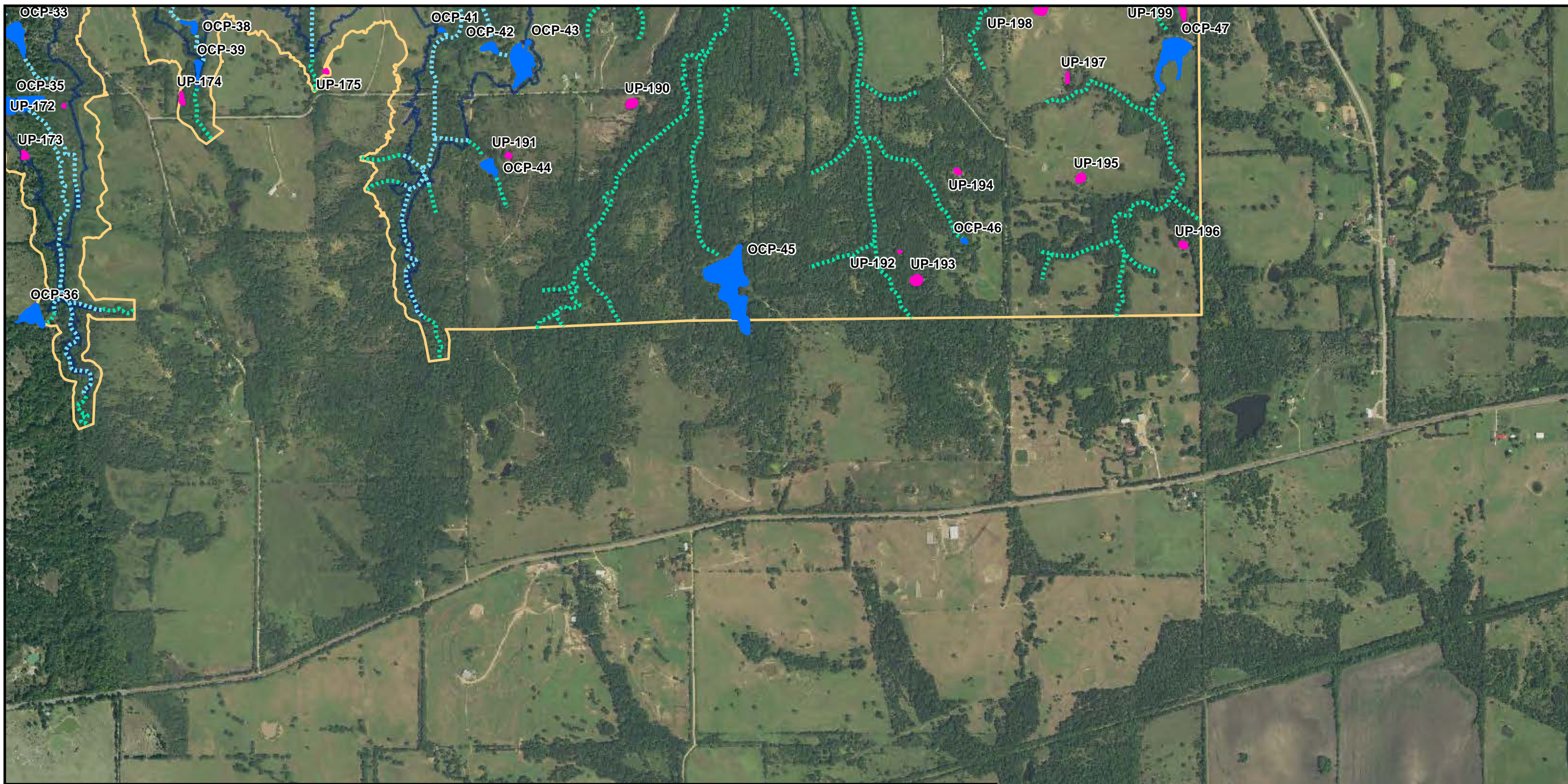
**FIGURE 5: DELINEATED OPEN WATERS  
PROPOSED LAKE RALPH HALL  
SUPPLEMENTAL JURISDICTIONAL DETERMINATION**

USACE PROJECT NO.:  
SWF-2003-00336


PREPARED BY:  
ALAN PLUMMER ASSOC., INC.

Date: 6/15/2017

1,000 500 0 Feet



<b>JURISDICTIONAL OPEN WATERS</b>	<b>NON-JURISDICTIONAL OPEN WATERS</b>	<b>STREAM LOCATION</b>	SJD ASSESSMENT AREA
ON-CHANNEL IMPOUNDMENT	UPLAND POND	CONSERVATION POOL, DAM, SPILLWAY	CONSERVATION POOL
		ASSESSMENT AREA OUTSIDE OF CONSERVATION POOL	

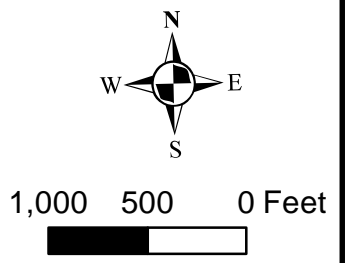


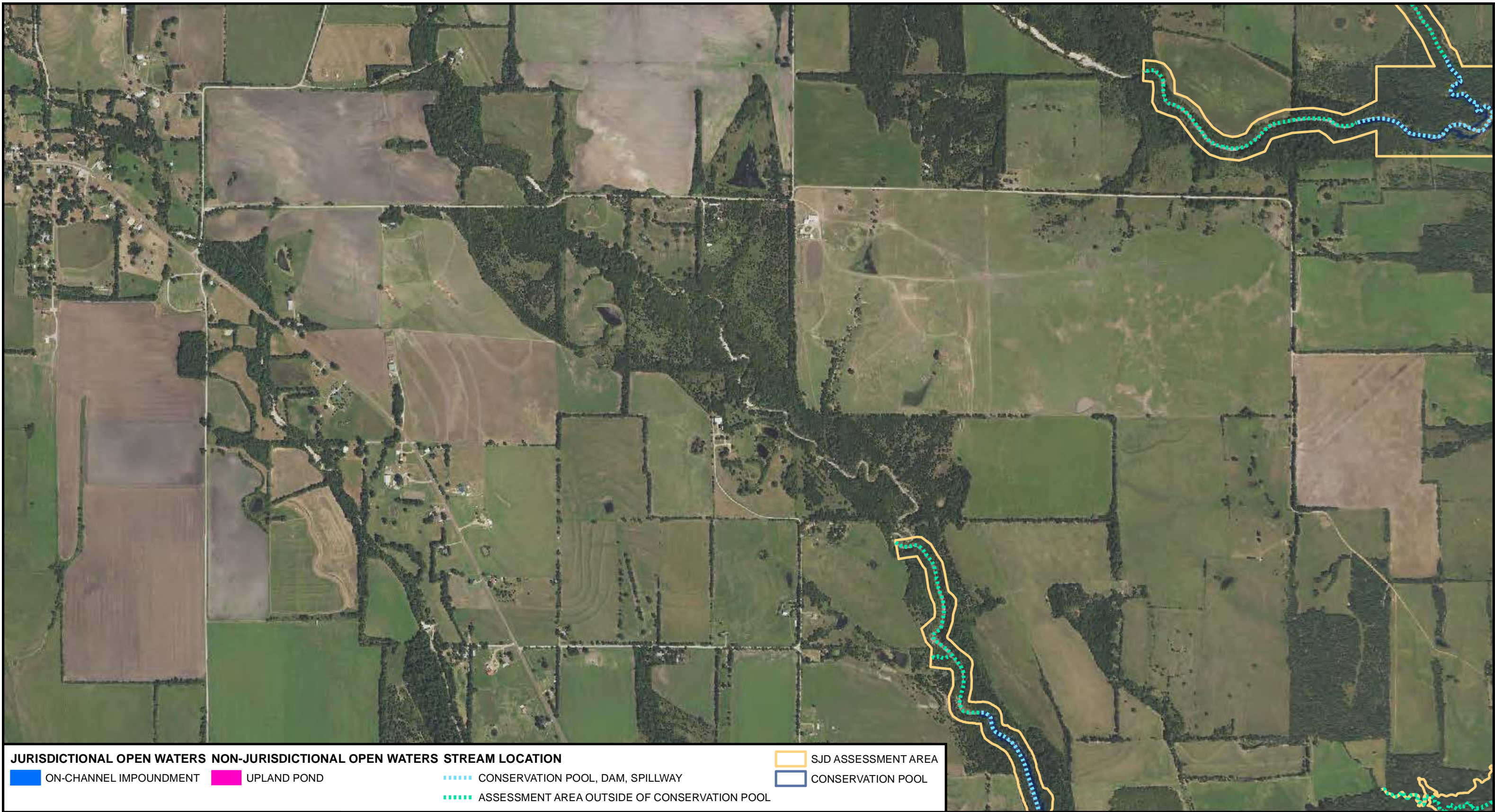
**FIGURE 6: DELINEATED OPEN WATERS  
PROPOSED LAKE RALPH HALL  
SUPPLEMENTAL JURISDICTIONAL DETERMINATION**

USACE PROJECT NO.:  
SWF-2003-00336

PREPARED BY:  
ALAN PLUMMER ASSOC., INC.

Date: 6/15/2017






**JURISDICTIONAL OPEN WATERS    NON-JURISDICTIONAL OPEN WATERS    STREAM LOCATION**

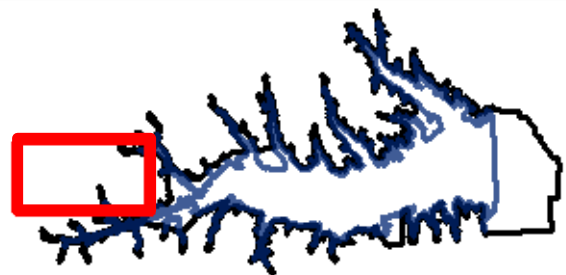
 ON-CHANNEL IMPOUNDMENT     UPLAND POND

 CONSERVATION POOL, DAM, SPILLWAY

 ASSESSMENT AREA OUTSIDE OF CONSERVATION POOL

 SJD ASSESSMENT AREA

 CONSERVATION POOL




**FIGURE 7: DELINEATED OPEN WATERS  
PROPOSED LAKE RALPH HALL  
SUPPLEMENTAL JURISDICTIONAL DETERMINATION**

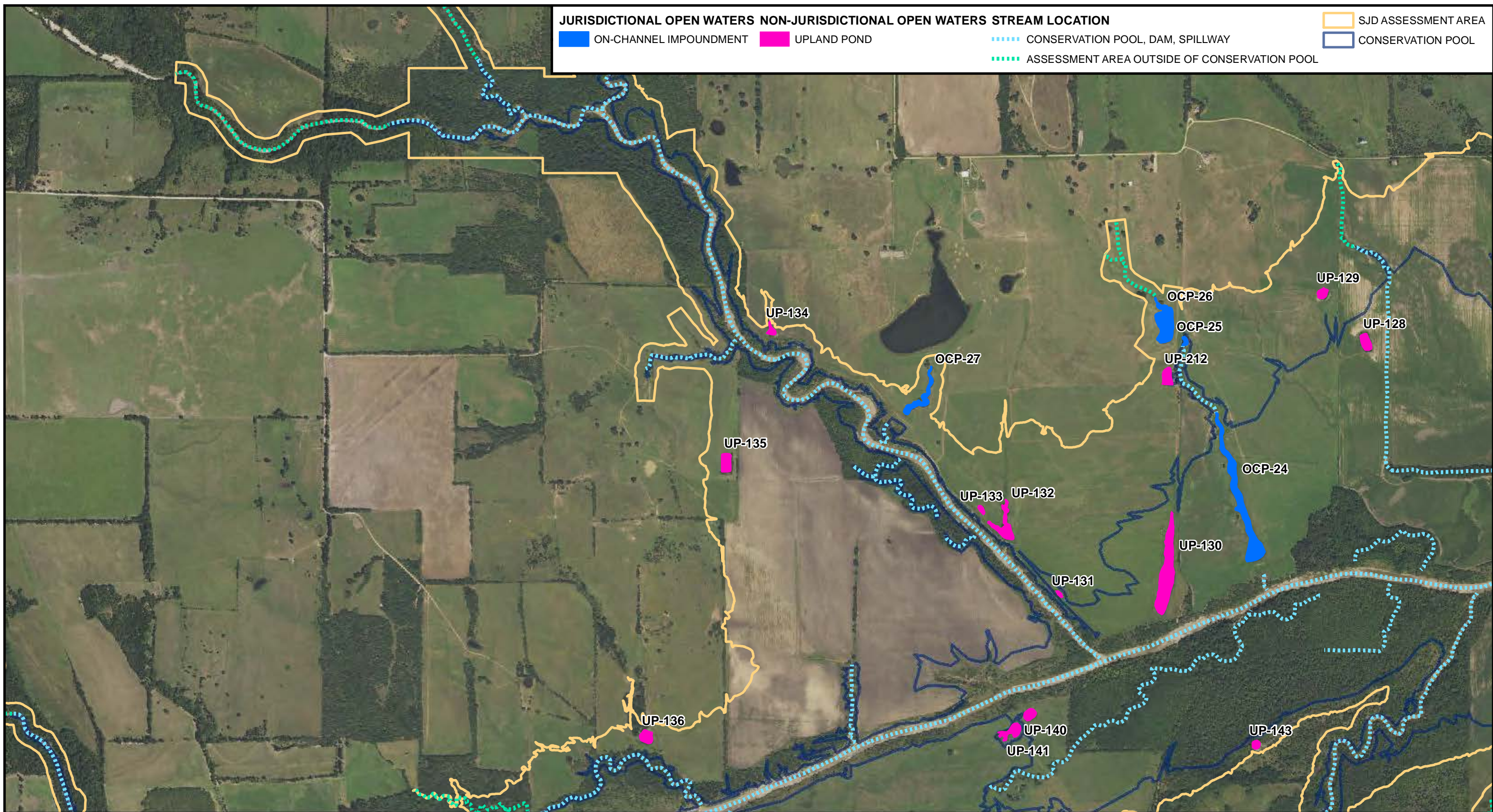
USACE PROJECT NO.:  
SWF-2003-00336

PREPARED BY:  
ALAN PLUMMER ASSOC., INC.

Date: 6/15/2017



1,000    500    0 Feet  




**JURISDICTIONAL OPEN WATERS NON-JURISDICTIONAL OPEN WATERS STREAM LOCATION**

ON-CHANNEL IMPOUNDMENT

UPLAND POND

CONSERVATION POOL, DAM, SPILLWAY

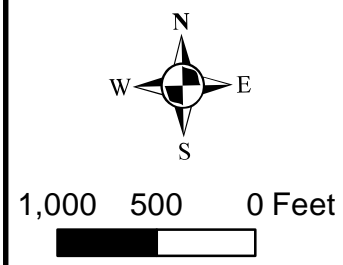
ASSESSMENT AREA OUTSIDE OF CONSERVATION POOL

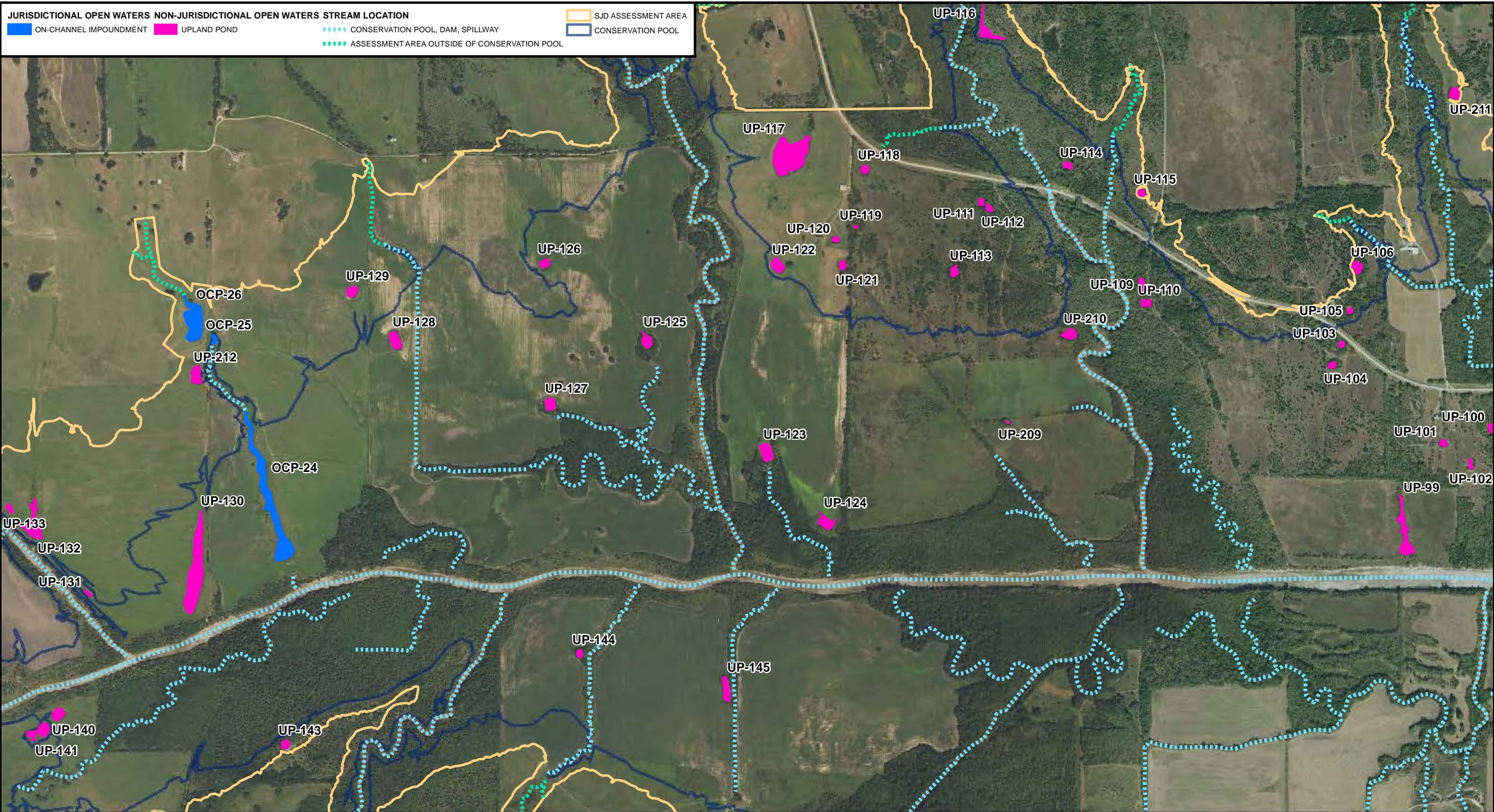
SJD ASSESSMENT AREA

CONSERVATION POOL

**FIGURE 8: DELINEATED OPEN WATERS  
PROPOSED LAKE RALPH HALL  
SUPPLEMENTAL JURISDICTIONAL DETERMINATION**

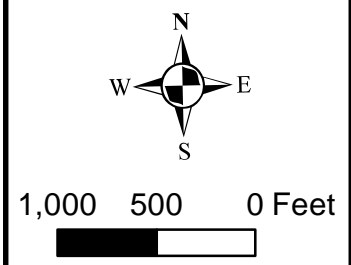
USACE PROJECT NO.:  
SWF-2003-00336  
PREPARED BY:  
ALAN PLUMMER ASSOC., INC.  
Date: 6/15/2017


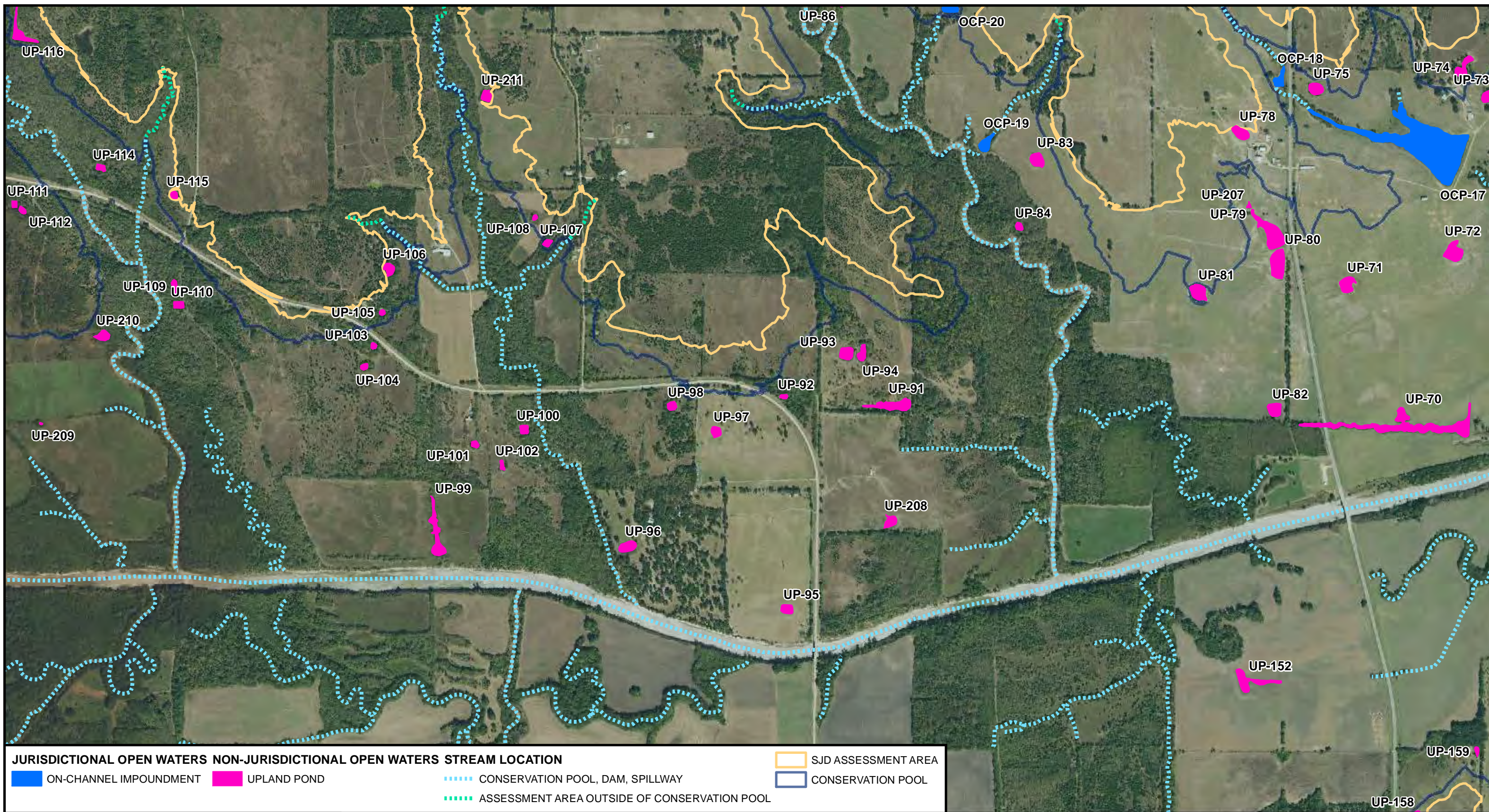




**FIGURE 9: DELINEATED OPEN WATERS  
 PROPOSED LAKE RALPH HALL  
 SUPPLEMENTAL JURISDICTIONAL DETERMINATION**

USACE PROJECT NO.:  
 SWF-2003-00336  
 PREPARED BY:  
 ALAN PLUMMER ASSOC., INC.  
 Date: 6/15/2017



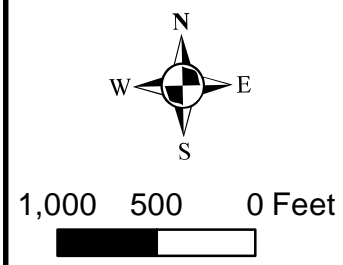


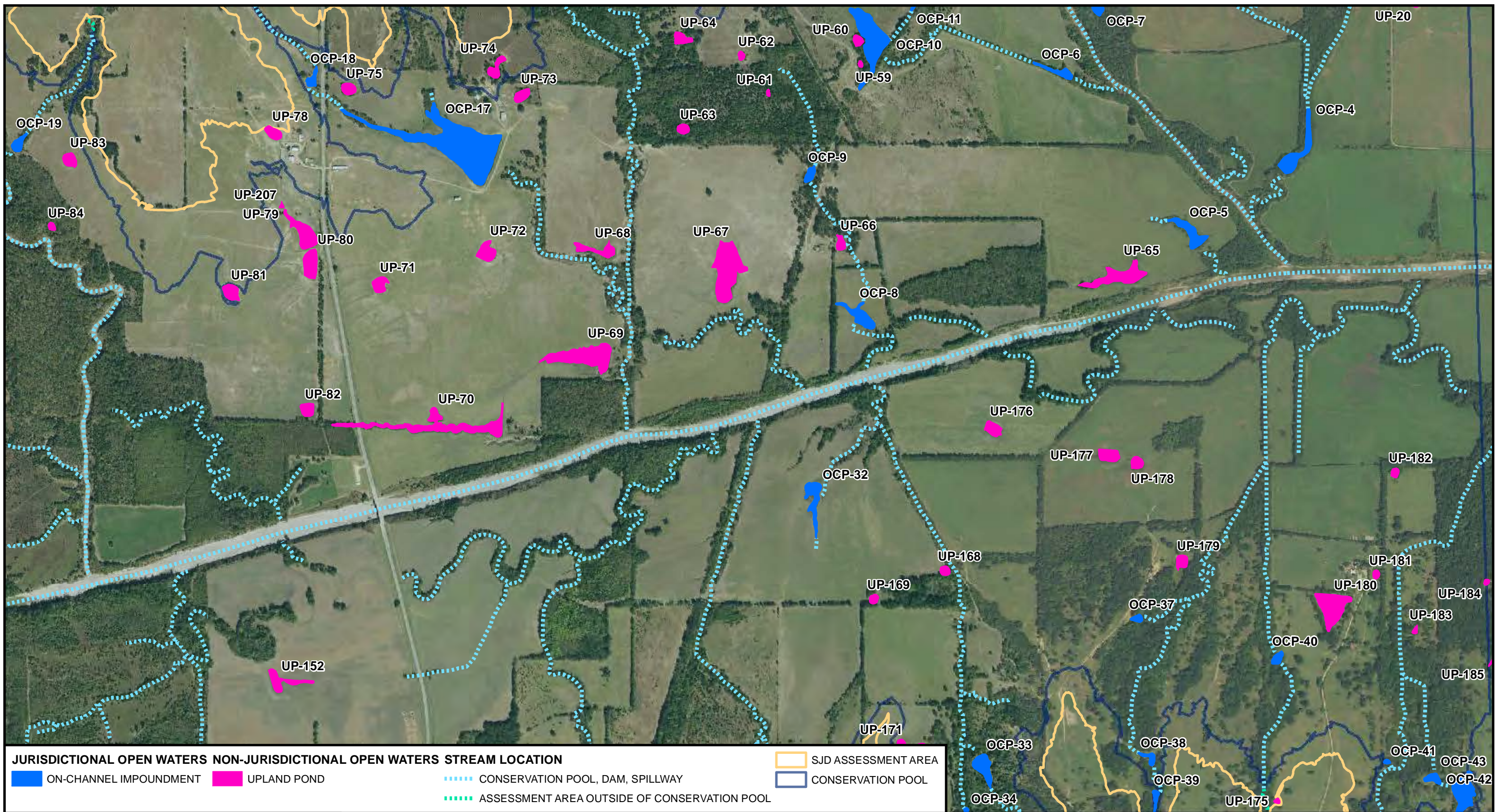
**FIGURE 10: DELINEATED OPEN WATERS  
PROPOSED LAKE RALPH HALL  
SUPPLEMENTAL JURISDICTIONAL DETERMINATION**

USACE PROJECT NO.:  
SWF-2003-00336

PREPARED BY:  
ALAN PLUMMER ASSOC., INC.

Date: 6/15/2017

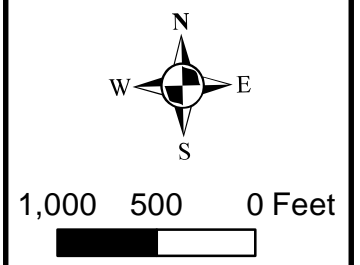



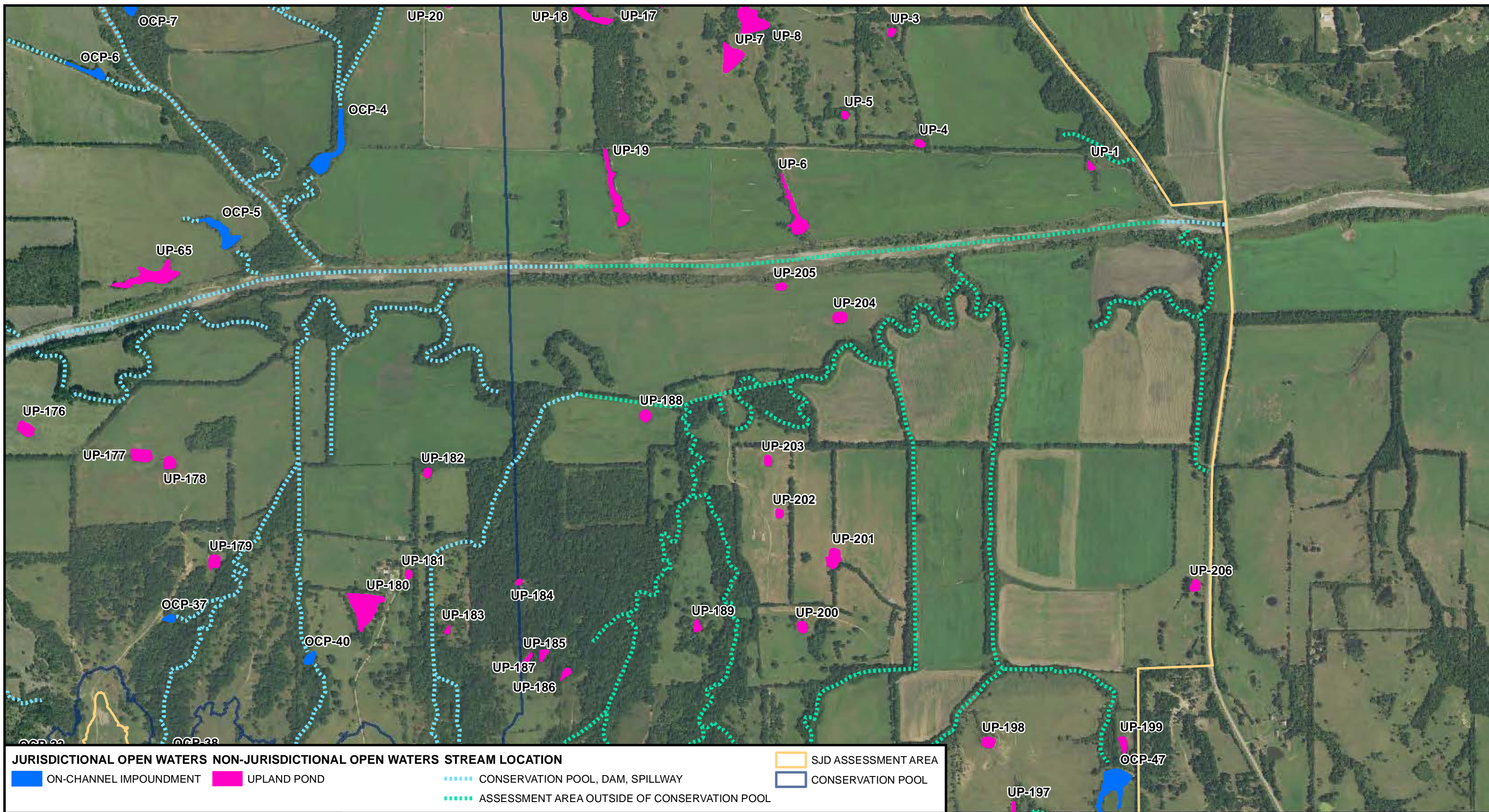


**FIGURE 11: DELINEATED OPEN WATERS  
PROPOSED LAKE RALPH HALL  
SUPPLEMENTAL JURISDICTIONAL DETERMINATION**



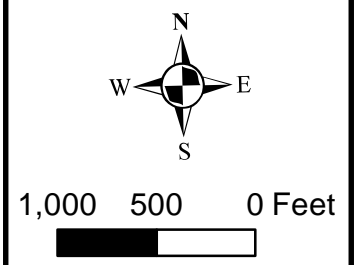
USACE PROJECT NO.:  
SWF-2003-00336  
PREPARED BY:  
ALAN PLUMMER ASSOC., INC.  
Date: 6/15/2017





**FIGURE 12: DELINEATED OPEN WATERS  
PROPOSED LAKE RALPH HALL  
SUPPLEMENTAL JURISDICTIONAL DETERMINATION**



USACE PROJECT NO.:  
SWF-2003-00336  
PREPARED BY:  
ALAN PLUMMER ASSOC., INC.  
Date: 6/15/2017





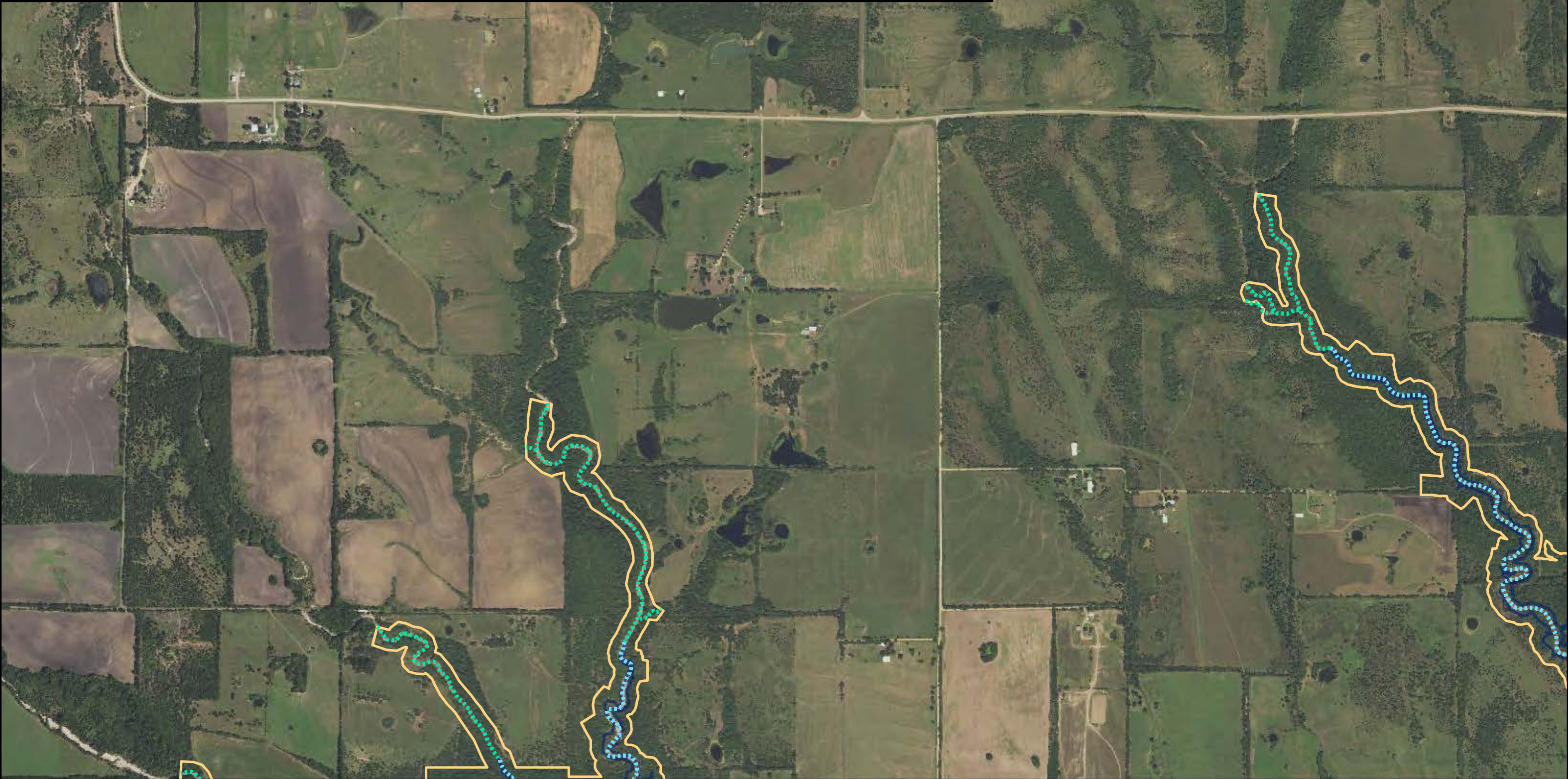


**JURISDICTIONAL OPEN WATERS**   **NON-JURISDICTIONAL OPEN WATERS**   **STREAM LOCATION**

 ON-CHANNEL IMPOUNDMENT    UPLAND POND

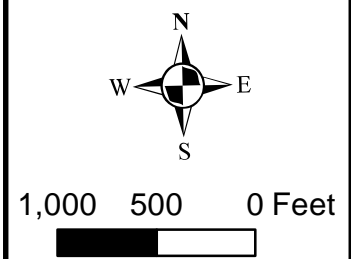
 CONSERVATION POOL, DAM, SPILLWAY  
 ASSESSMENT AREA OUTSIDE OF CONSERVATION POOL

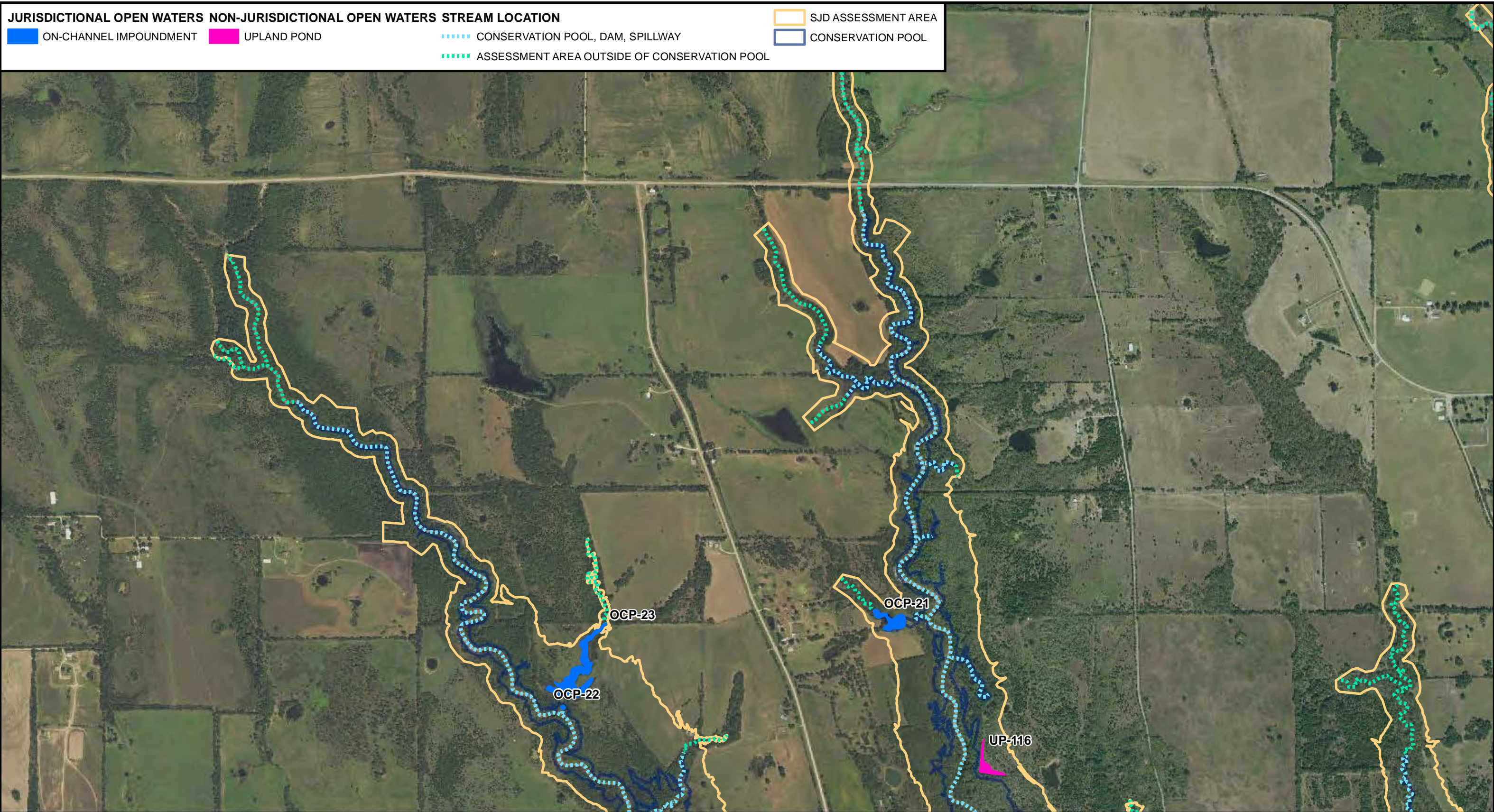
 SJD ASSESSMENT AREA  
 CONSERVATION POOL



**FIGURE 13: DELINEATED OPEN WATERS  
 PROPOSED LAKE RALPH HALL  
 SUPPLEMENTAL JURISDICTIONAL DETERMINATION**

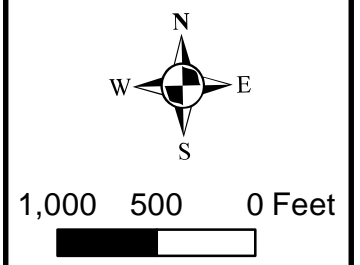
USACE PROJECT NO.:  
 SWF-2003-00336  
 PREPARED BY:  
 ALAN PLUMMER ASSOC., INC.  
 Date: 6/15/2017



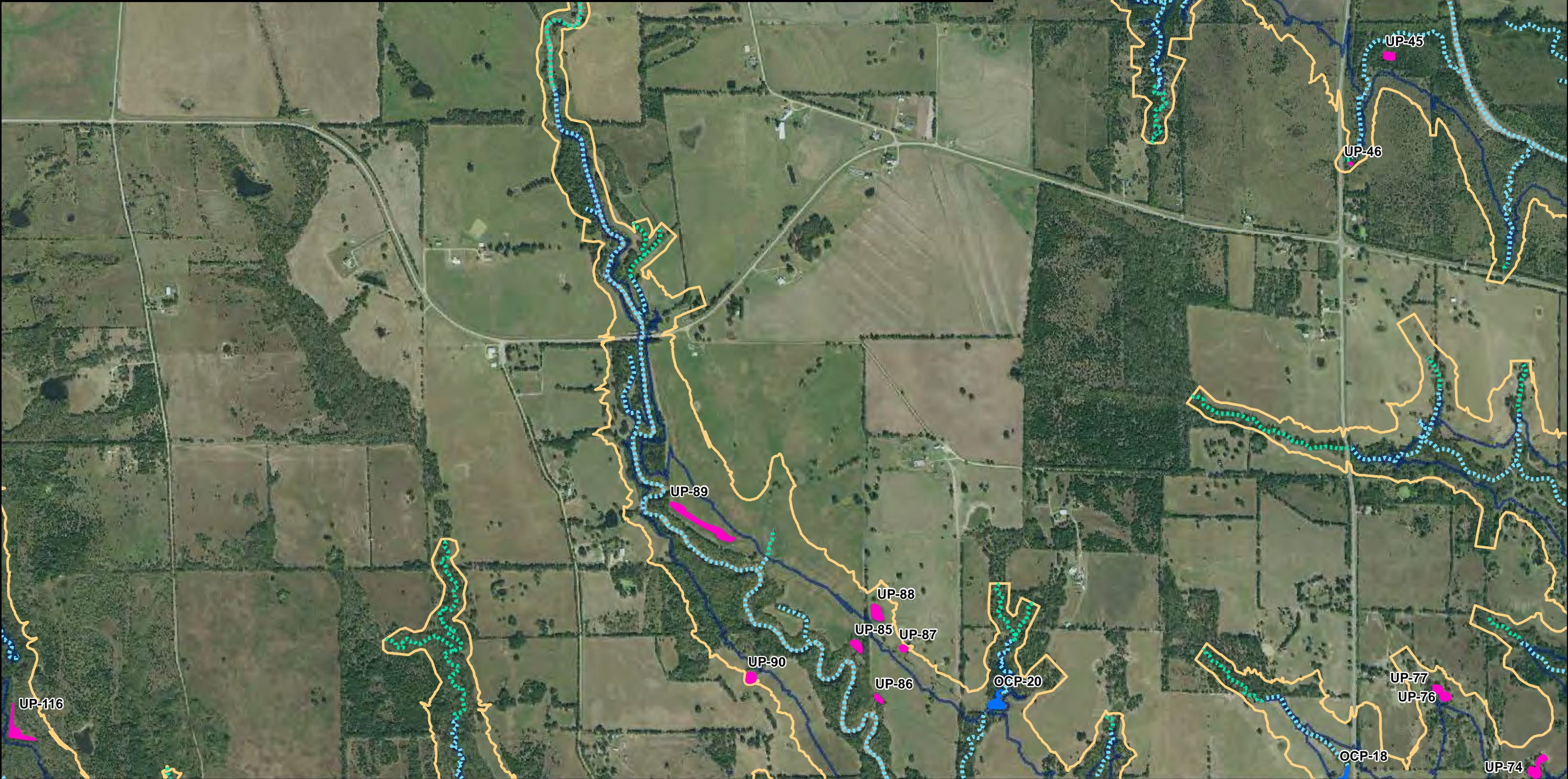


**FIGURE 14: DELINEATED OPEN WATERS  
PROPOSED LAKE RALPH HALL  
SUPPLEMENTAL JURISDICTIONAL DETERMINATION**

USACE PROJECT NO.:  
SWF-2003-00336  
PREPARED BY:  
ALAN PLUMMER ASSOC., INC.  
Date: 6/15/2017



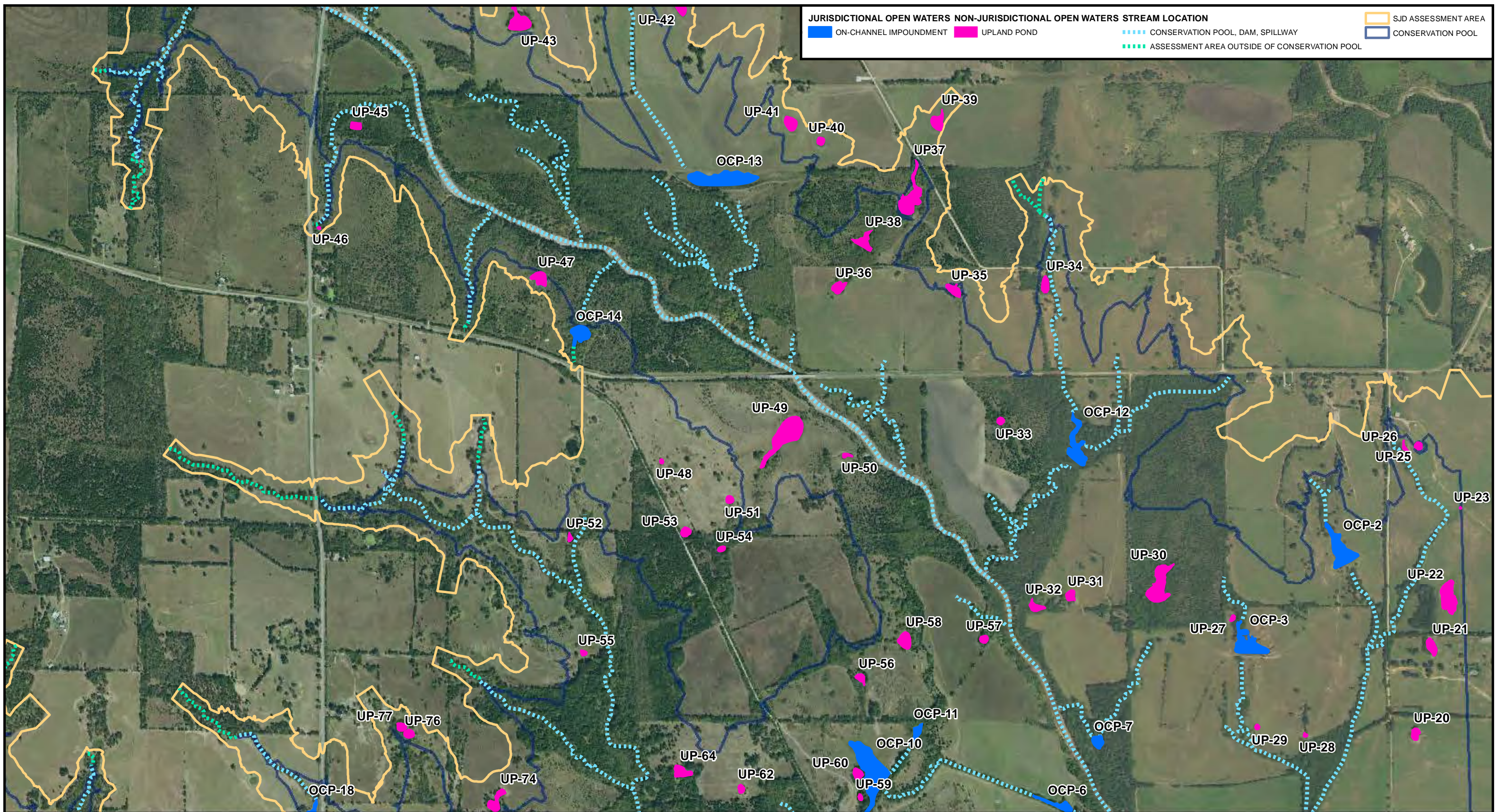
<b>JURISDICTIONAL OPEN WATERS</b>	<b>NON-JURISDICTIONAL OPEN WATERS</b>	<b>STREAM LOCATION</b>	SJD ASSESSMENT AREA
ON-CHANNEL IMPOUNDMENT	UPLAND POND	CONSERVATION POOL, DAM, SPILLWAY	CONSERVATION POOL
		ASSESSMENT AREA OUTSIDE OF CONSERVATION POOL	



**FIGURE 15: DELINEATED OPEN WATERS  
PROPOSED LAKE RALPH HALL  
SUPPLEMENTAL JURISDICTIONAL DETERMINATION**

USACE PROJECT NO.:  
SWF-2003-00336  
  
PREPARED BY:  
ALAN PLUMMER ASSOC., INC.  
  
Date: 6/15/2017

1,000 500 0 Feet

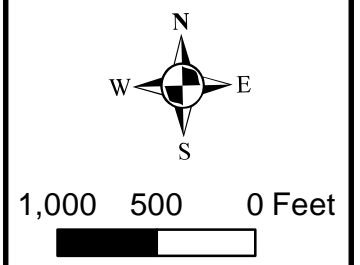


**FIGURE 16: DELINEATED OPEN WATERS  
PROPOSED LAKE RALPH HALL  
SUPPLEMENTAL JURISDICTIONAL DETERMINATION**

USACE PROJECT NO.:  
SWF-2003-00336

PREPARED BY:  
ALAN PLUMMER ASSOC., INC.

Date: 6/15/2017



**JURISDICTIONAL OPEN WATERS    NON-JURISDICTIONAL OPEN WATERS    STREAM LOCATION**


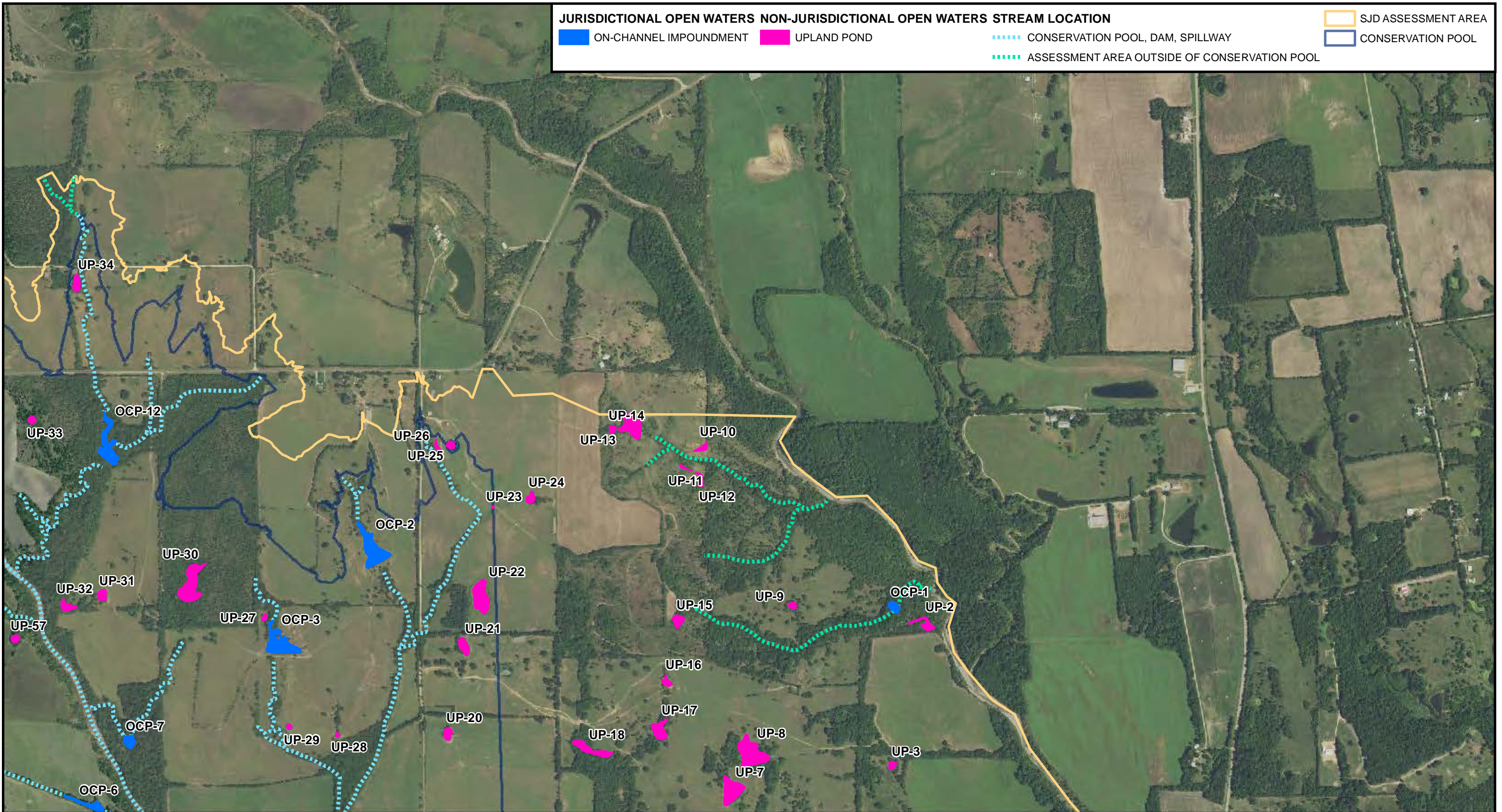
**ON-CHANNEL IMPOUNDMENT**    **UPLAND POND**

**CONSERVATION POOL, DAM, SPILLWAY**

**ASSESSMENT AREA OUTSIDE OF CONSERVATION POOL**

**SJD ASSESSMENT AREA**

**CONSERVATION POOL**




**FIGURE 17: DELINEATED OPEN WATERS  
PROPOSED LAKE RALPH HALL  
SUPPLEMENTAL JURISDICTIONAL DETERMINATION**

USACE PROJECT NO.:  
SWF-2003-00336

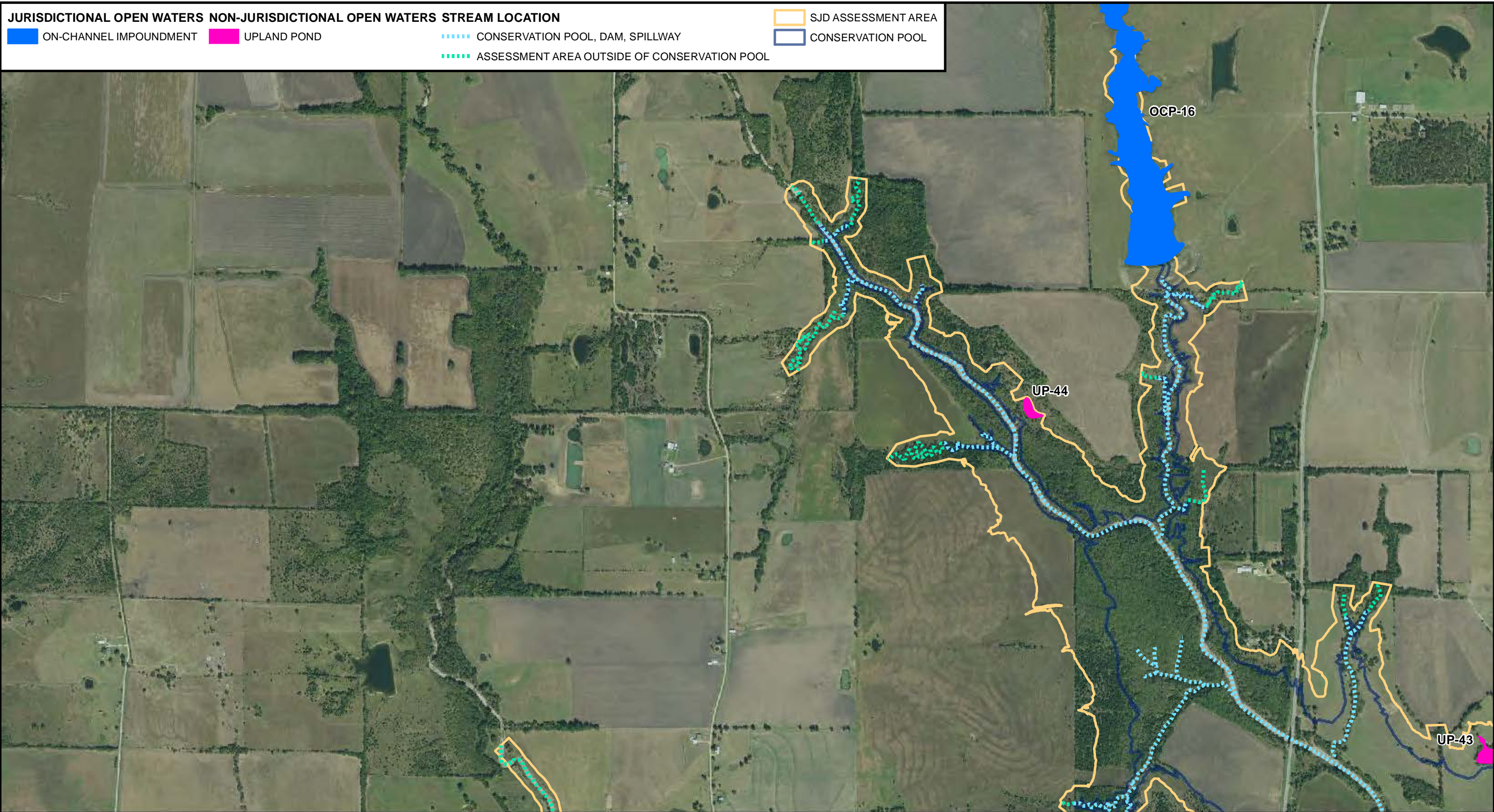
PREPARED BY:  
ALAN PLUMMER ASSOC., INC.

Date: 6/15/2017



1,000    500    0 Feet



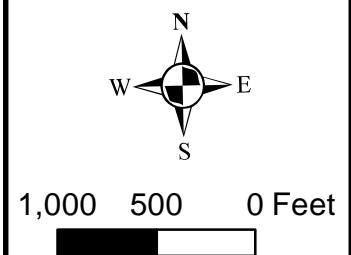


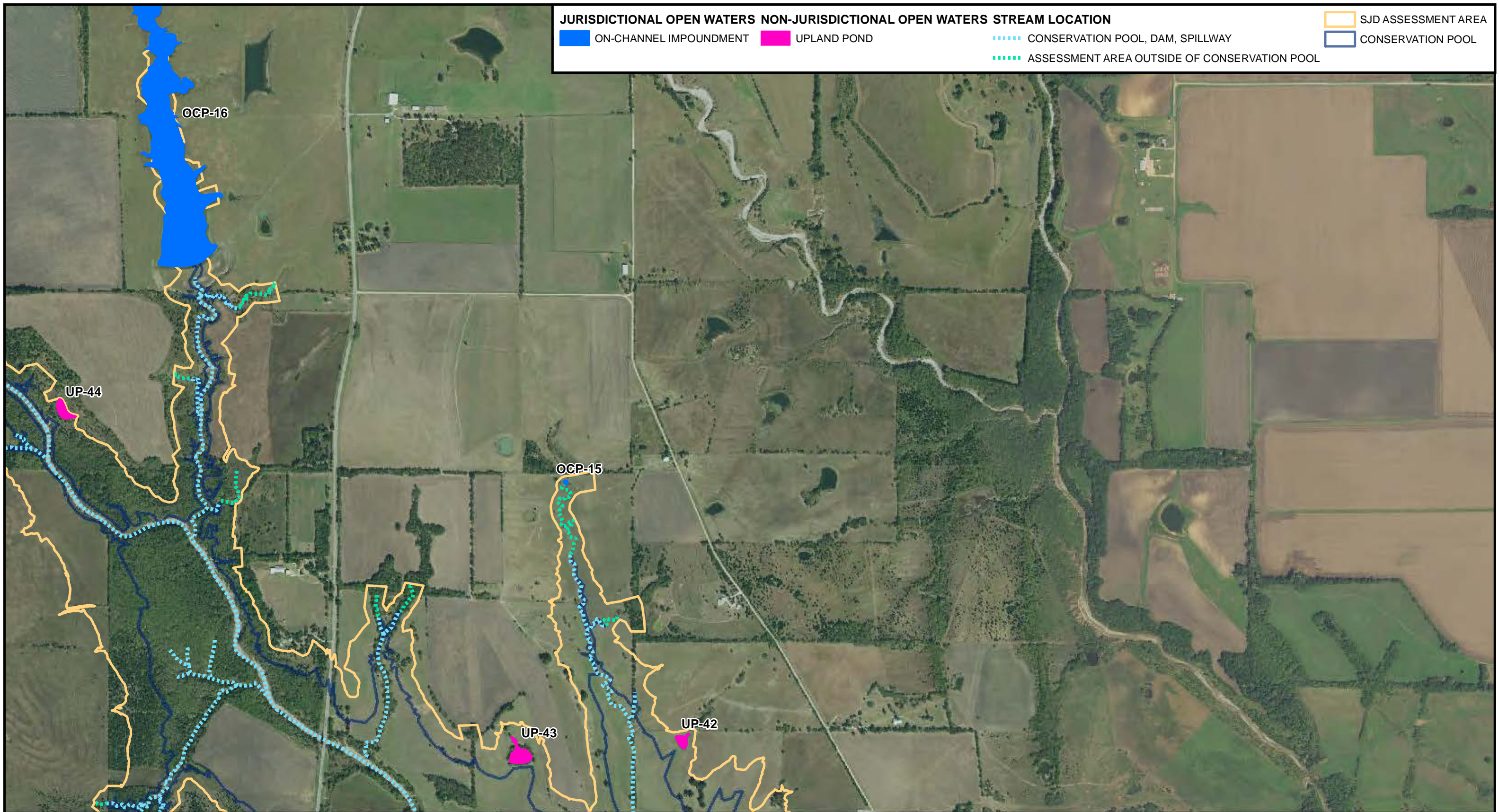
**FIGURE 18: DELINEATED OPEN WATERS  
PROPOSED LAKE RALPH HALL  
SUPPLEMENTAL JURISDICTIONAL DETERMINATION**

USACE PROJECT NO.:  
SWF-2003-00336

PREPARED BY:  
ALAN PLUMMER ASSOC., INC.

Date: 6/15/2017





**JURISDICTIONAL OPEN WATERS NON-JURISDICTIONAL OPEN WATERS STREAM LOCATION**

ON-CANNEL IMPOUNDMENT


UPLAND POND

CONSERVATION POOL, DAM, SPILLWAY

ASSESSMENT AREA OUTSIDE OF CONSERVATION POOL

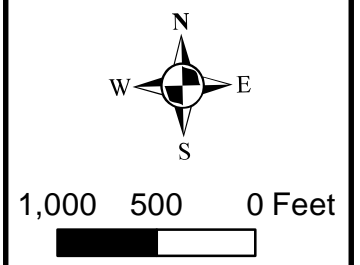
SJD ASSESSMENT AREA

CONSERVATION POOL



**FIGURE 19: DELINEATED OPEN WATERS  
PROPOSED LAKE RALPH HALL  
SUPPLEMENTAL JURISDICTIONAL DETERMINATION**




USACE PROJECT NO.:  
SWF-2003-00336  
  
PREPARED BY:  
ALAN PLUMMER ASSOC., INC.  
  
Date: 6/15/2017




**MAPBOOK**  
**DELINEATED ISOLATED FORESTED WETLANDS**






	FORESTED WETLANDS
	SJD ASSESSMENT AREA
	CONSERVATION POOL

**FIGURE 1: FORESTED WETLANDS  
PROPOSED LAKE RALPH HALL  
SUPPLEMENTAL JURISDICTIONAL DETERMINATION**



USACE PROJECT NO.:  
SWF-2003-00336  
  
PREPARED BY:  
ALAN PLUMMER ASSOC., INC.  
  
Date: 6/15/2017

  
 290 145 0 Feet  
