






F:\PROJECTS\GIS\PROJECTS\RESOURCES\PHOTOGRAPH_LOCATIONS_FIG.MXD

Legend

- | | | | |
|--|------------------|---|--|
| Jurisdictional | | Non-Jurisdictional | |
|  | Stream Channels |  | Remnant North Sulphur River Channels without Current Hydraulic or Hydrologic Connections |
|  | On-Channel Ponds |  | Upland Ponds |

**SEPTEMBER 2005
 ADDITIONAL PHOTOGRAPH LOCATIONS**

PREPARED BY:
 JASON VOIGHT (1-29-08)
 FIGURE 1 OF 1



PHOTOGRAPHS FROM SEPTEMBER
2005 SITE INVESTIGATION



WP3



WP5



WP10



WP19



WP20



WP23



WP32



WP40



WP42



WP44



WP45



WP46



WP47



WP48



WP49




WP50



WP51



WP52



WP53



WP54



WP55



WP56



WP57



WP58



WP59



WP60



WP61



WP62



WP63



WP64



WP65



WP67



WP68



WP69



WP70



WP71



WP72



WP73



WP75



WP76



WP78



WP79



WP83



WP84



WP85



WP86



WP87



WP88



WP89



WP94



WP95



WP96



WP97



WP98



WP99



WP100



WP101



WP102



WP103



WP137



WP137U



WP155



WP156



WP161



WP162



WP163



WP164



WP166



WP167



WP169



WP170



WP171



WP172



WP173



WP174



WP176



WP177



WP178



WP179



WP180



WP181



WP182



WP183



WP184



WP185



WP186



WP187



WP189



WP190



NEAR WP190



NEAR WP190



WP191



WP205