


Recognize Suspicious Unmanned Aircraft Systems (UAS)






Unmanned aircraft systems (UAS) are used for a range of tactical and recreational uses, but can also be used for nefarious purposes. UAS can be turned into or carry improvised explosive devices that cause serious harm to individuals and infrastructure.

Indicators of Suspicious Unmanned Aircraft Systems



If you observe suspicious indicators, it is recommended that you treat the grounded UAS as a potential explosive threat. Call local law enforcement and do not touch the UAS until a bomb squad or appropriate authority clears the scene.

Category	Range	Payload	Evacuation Distance	
			Mandatory	Preferred
 Retail Quadcopter	Up to 3 miles	0-3 lbs	70 ft	+1200 ft
 Retail or Custom Multi-Rotor	3-10 miles	3-15 lbs	110 ft	+1700 ft
 Commercial Applications	Varies	15-30 lbs	150 ft	+1850 ft

If you believe a UAS is suspicious...

Detect all available elements of the situation; attempt to locate and identify individuals operating the drone (*look at windows/balconies/roof tops*).

Report the incident to local law enforcement and the Federal Aviation Administration (FAA) Regional Operations Center. Follow-up assistance can be obtained through FAA Law Enforcement Assistance Program Special Agents.

Observe the UAS and maintain visibility of the device; look for damage or injured individuals. Note: Battery life is typically 20 to 30 minutes.

Notice features: Identify the type of device (*fixed-wing/multi-rotor*), its size, shape, color, payload (*i.e., video equipment*), and activity.

Execute appropriate security actions: Maintain a safe environment for the general public and first responders. Support first responders as appropriate to document details of the event to report to the FAA:

- Identity of operators and witnesses (*name, contact information*)
- Type of operation (*hobby, commercial, public/governmental*)
- Type of device(s) and registration information (*number/certificate*)
- Event location and incident details (*date, time, place*)
- Evidence collection (*photos, videos, device confiscation*)