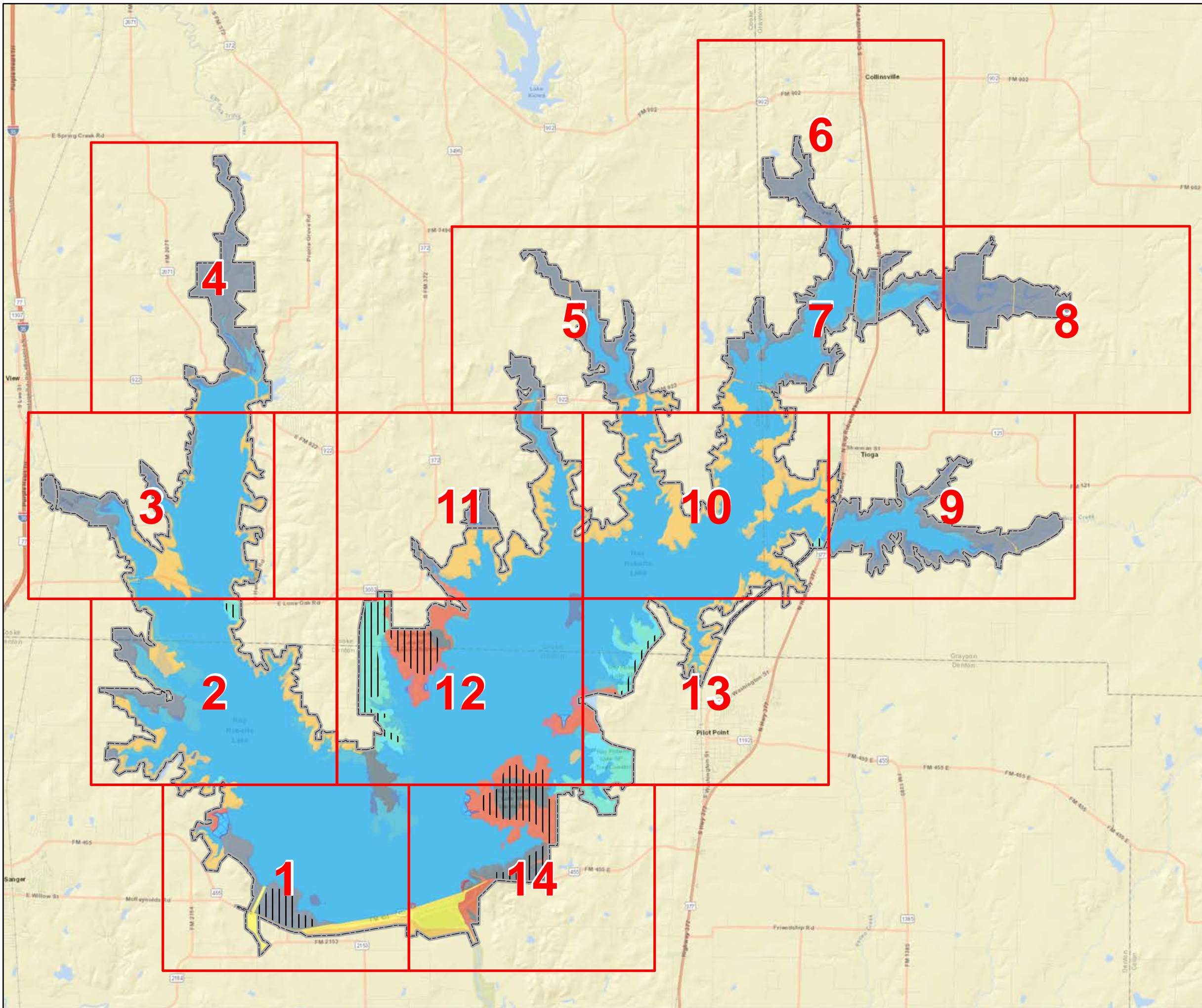


# **APPENDIX A - LAND CLASSIFICATION, MANAGING AGENCIES, AND RECREATION MAPS**



-  FEE BOUNDARY
-  Separable Recreation Lands
- LAND CLASSIFICATION**
-  High Density Recreation
-  Low Density Recreation
-  Project Location
-  Wildlife Management
-  Environmentally Sensitive Area
- WATER SURFACE**
-  Open Recreation
-  No Wake
-  Restricted



**U.S. ARMY CORPS  
OF ENGINEERS  
FORT WORTH DISTRICT**

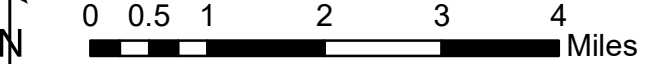
RAY ROBERTS LAKE

RAY ROBERTS LAKE MASTER PLAN

LAND CLASSIFICATION- INDEX

RAY ROBERTS LAKE

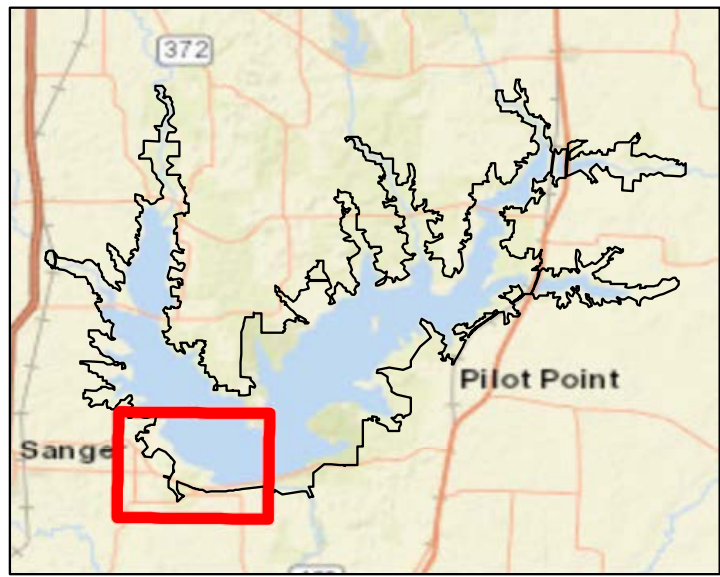
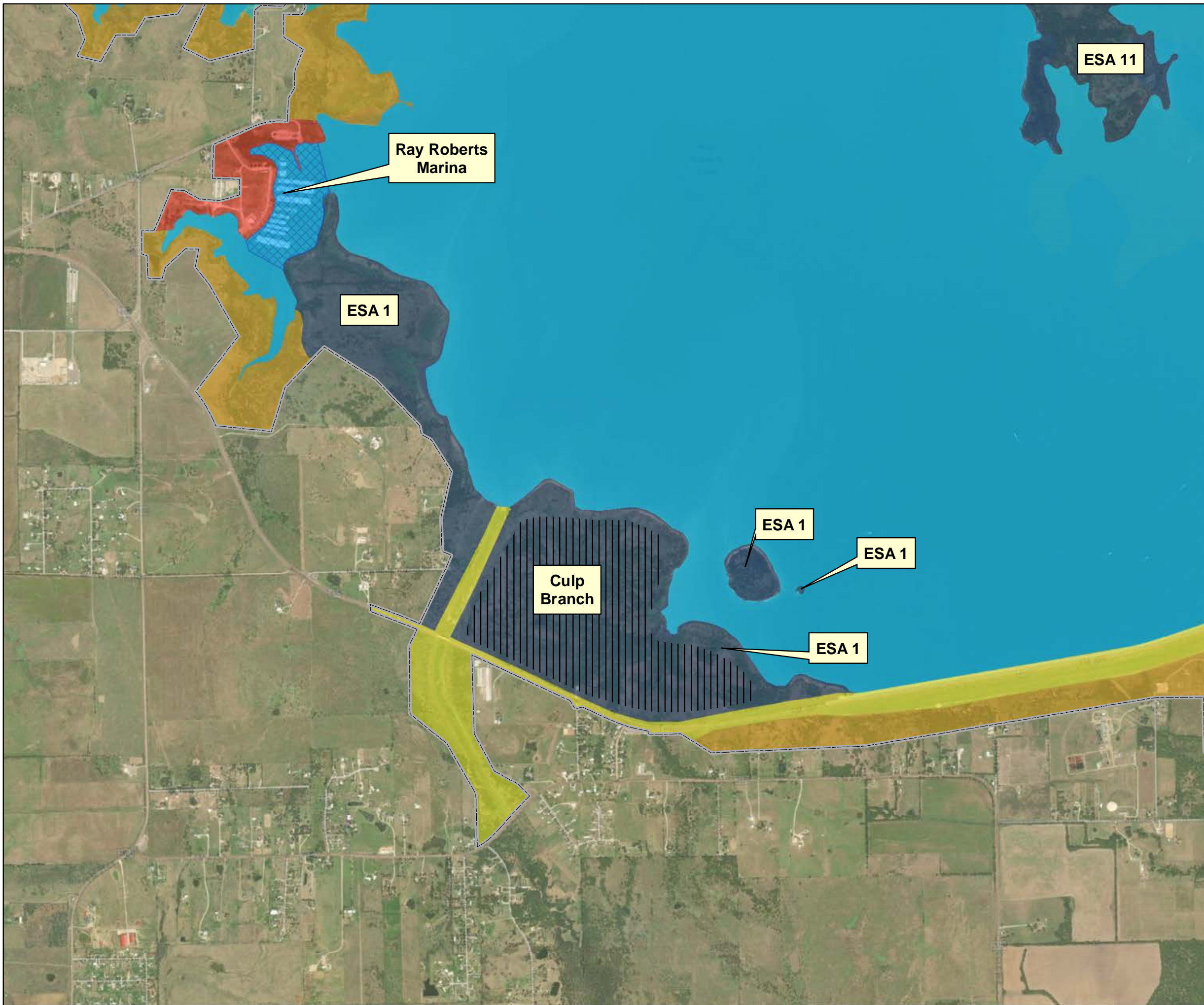
TRINITY RIVER, TEXAS













0 0.5 1 2 3 4 Miles

DATE:  
AUGUST 2022

MAP NO.  
RR21MP-OC-INDEX




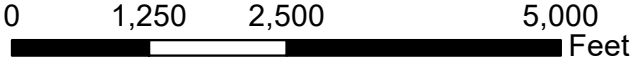
-  FEE BOUNDARY
-  Separable Recreation Lands
- LAND CLASSIFICATION**
-  High Density Recreation
-  Low Density Recreation
-  Project Location
-  Wildlife Management
-  Environmentally Sensitive Area
- WATER SURFACE**
-  Open Recreation
-  No Wake
-  Restricted



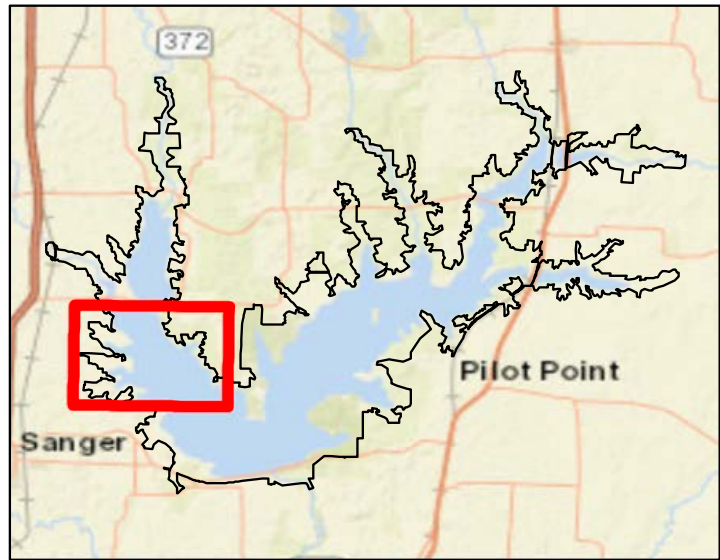
**U.S. ARMY CORPS  
OF ENGINEERS  
FORT WORTH DISTRICT**











RAY ROBERTS LAKE TRINITY RIVER, TEXAS


RAY ROBERTS LAKE  
RAY ROBERTS LAKE MASTER PLAN  
LAND CLASSIFICATION- SHEET 01

DATE: AUGUST 2022	MAP NO. RR21MP-OC-01
----------------------	-------------------------




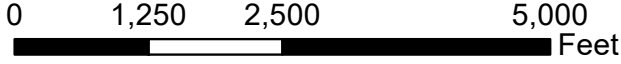
-  FEE BOUNDARY
-  Separable Recreation Lands
- LAND CLASSIFICATION**
-  High Density Recreation
-  Low Density Recreation
-  Project Location
-  Wildlife Management
-  Environmentally Sensitive Area
- WATER SURFACE**
-  Open Recreation
-  No Wake
-  Restricted



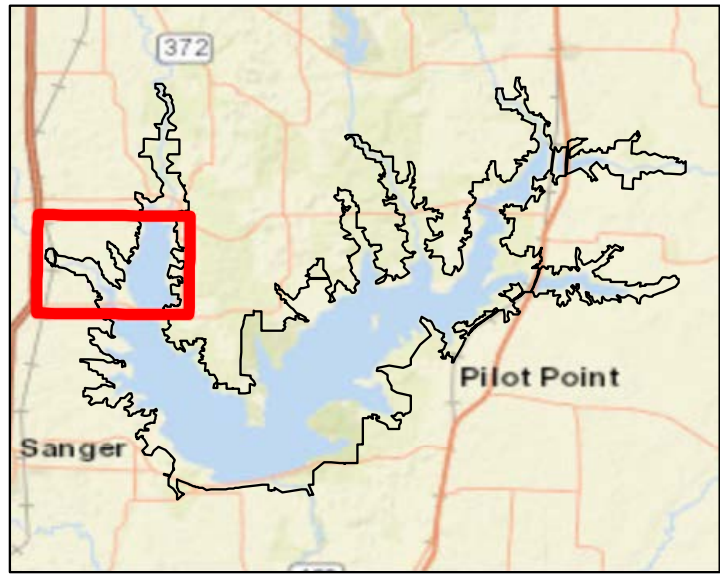
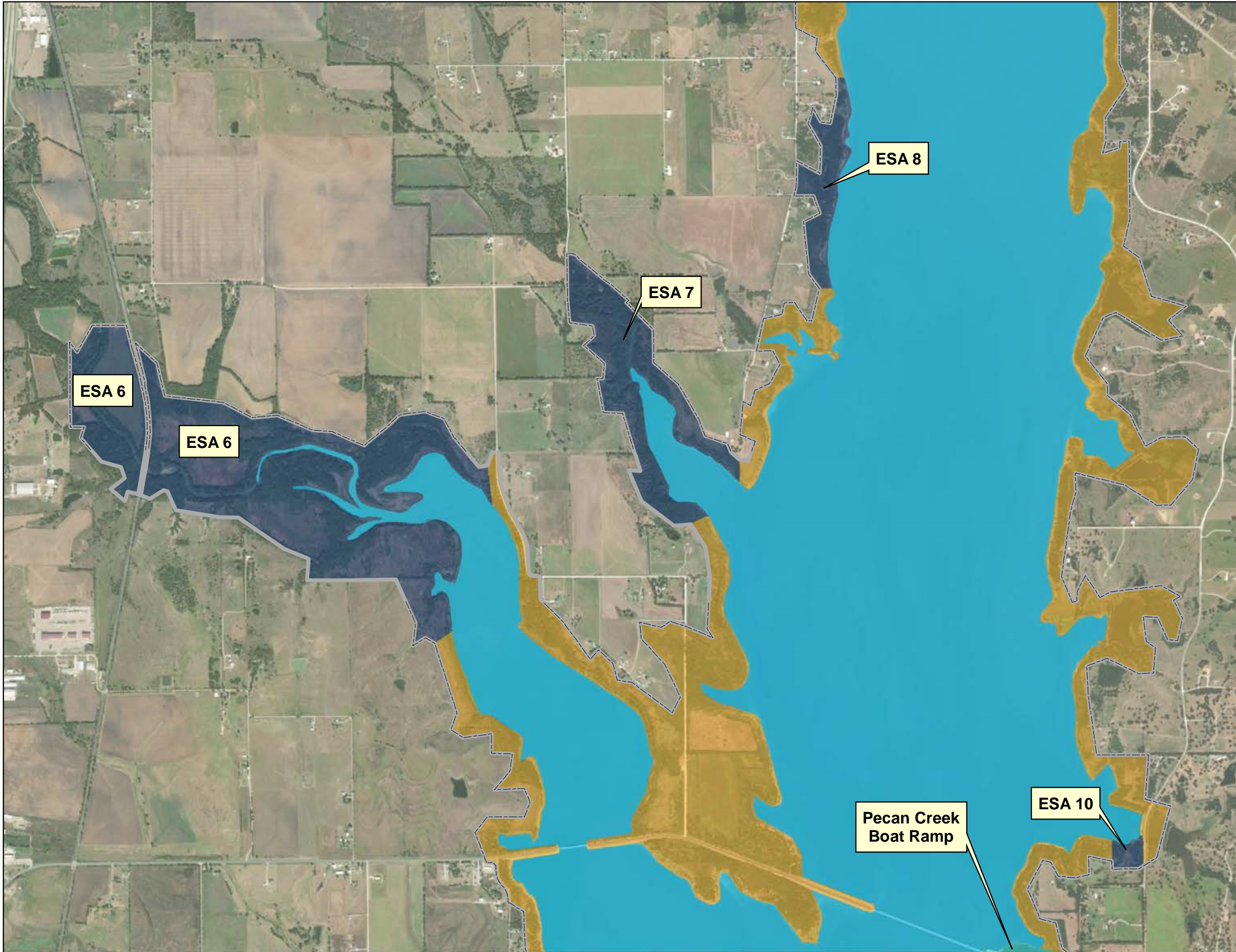
**U.S. ARMY CORPS OF ENGINEERS**  
**FORT WORTH DISTRICT**











RAY ROBERTS LAKE TRINITY RIVER, TEXAS

RAY ROBERTS LAKE  
 RAY ROBERTS LAKE MASTER PLAN  
 LAND CLASSIFICATION- SHEET 02

  0 1,250 2,500 5,000 Feet

DATE: AUGUST 2022	MAP NO. RR21MP-OC-02
----------------------	-------------------------



-  FEE BOUNDARY
-  Separable Recreation Lands
- LAND CLASSIFICATION**
-  High Density Recreation
-  Low Density Recreation
-  Project Location
-  Wildlife Management
-  Environmentally Sensitive Area
- WATER SURFACE**
-  Open Recreation
-  No Wake
-  Restricted



**U.S. ARMY CORPS  
OF ENGINEERS**


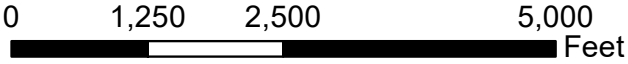
**FORT WORTH DISTRICT**

RAY ROBERTS LAKE TRINITY RIVER, TEXAS

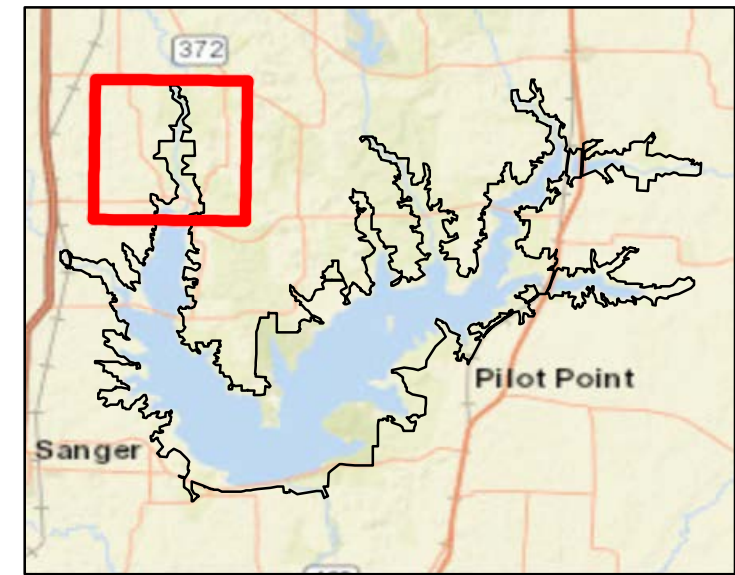
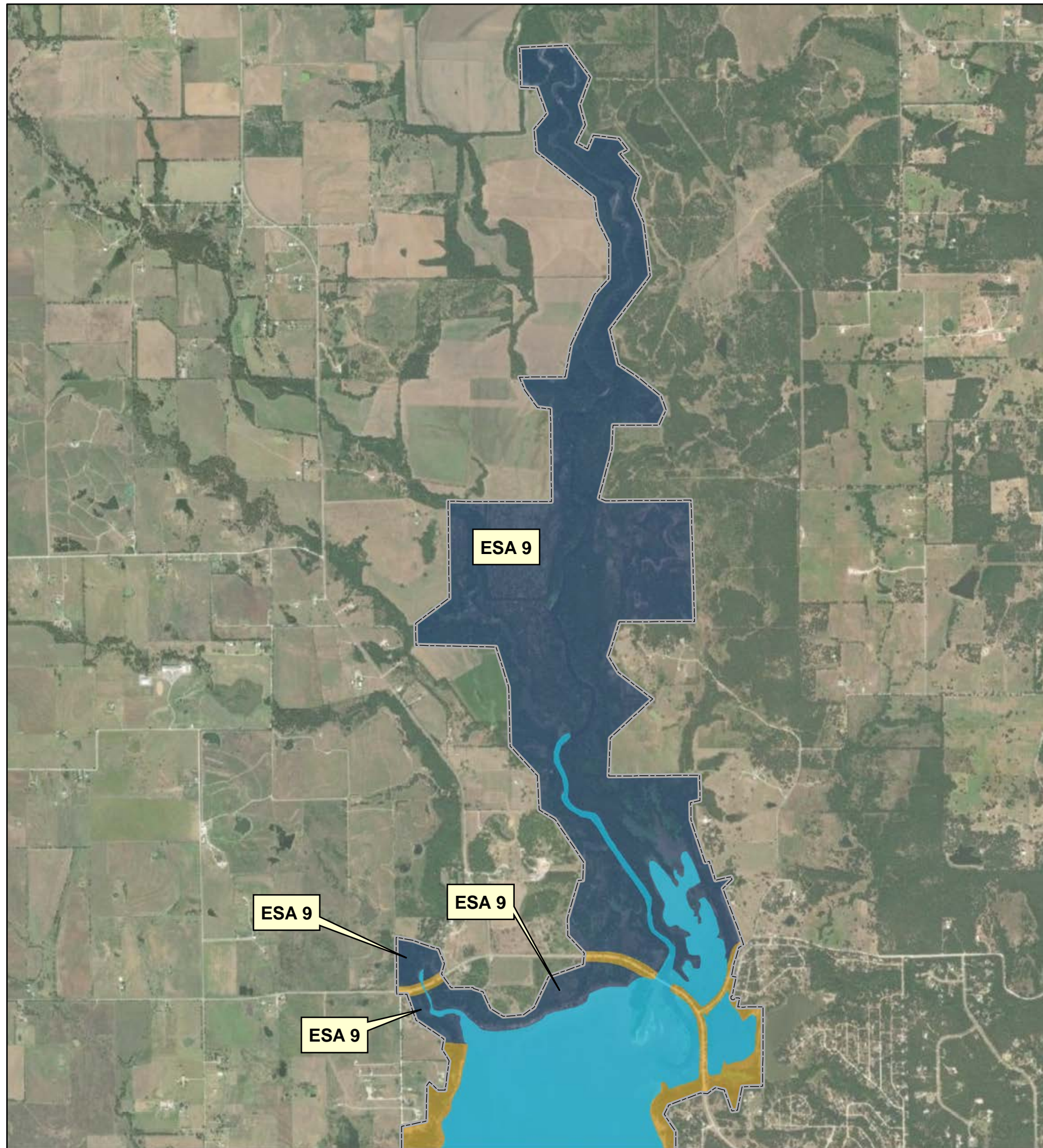
RAY ROBERTS LAKE




RAY ROBERTS LAKE MASTER PLAN

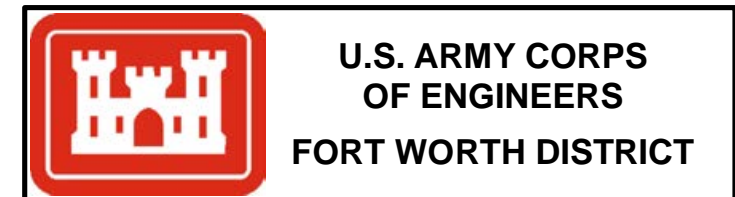
LAND CLASSIFICATION- SHEET 3

DATE: AUGUST 2022	MAP NO. RR21MP-OC-03
----------------------	-------------------------

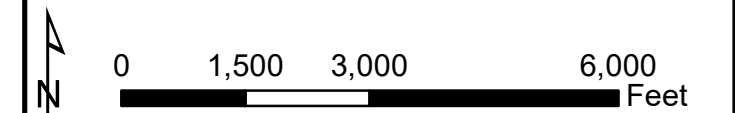


-  FEE BOUNDARY
-  Separable Recreation Lands
- LAND CLASSIFICATION**
-  High Density Recreation
-  Low Density Recreation
-  Project Location
-  Wildlife Management
-  Environmentally Sensitive Area
- WATER SURFACE**
-  Open Recreation
-  No Wake
-  Restricted

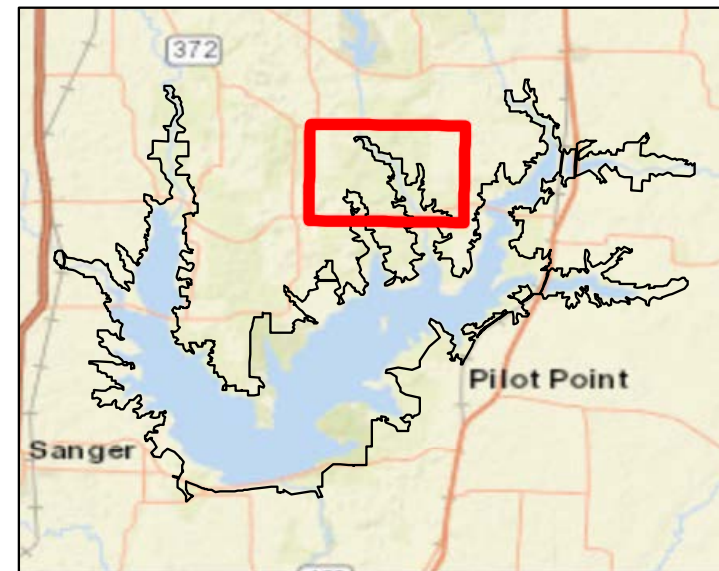
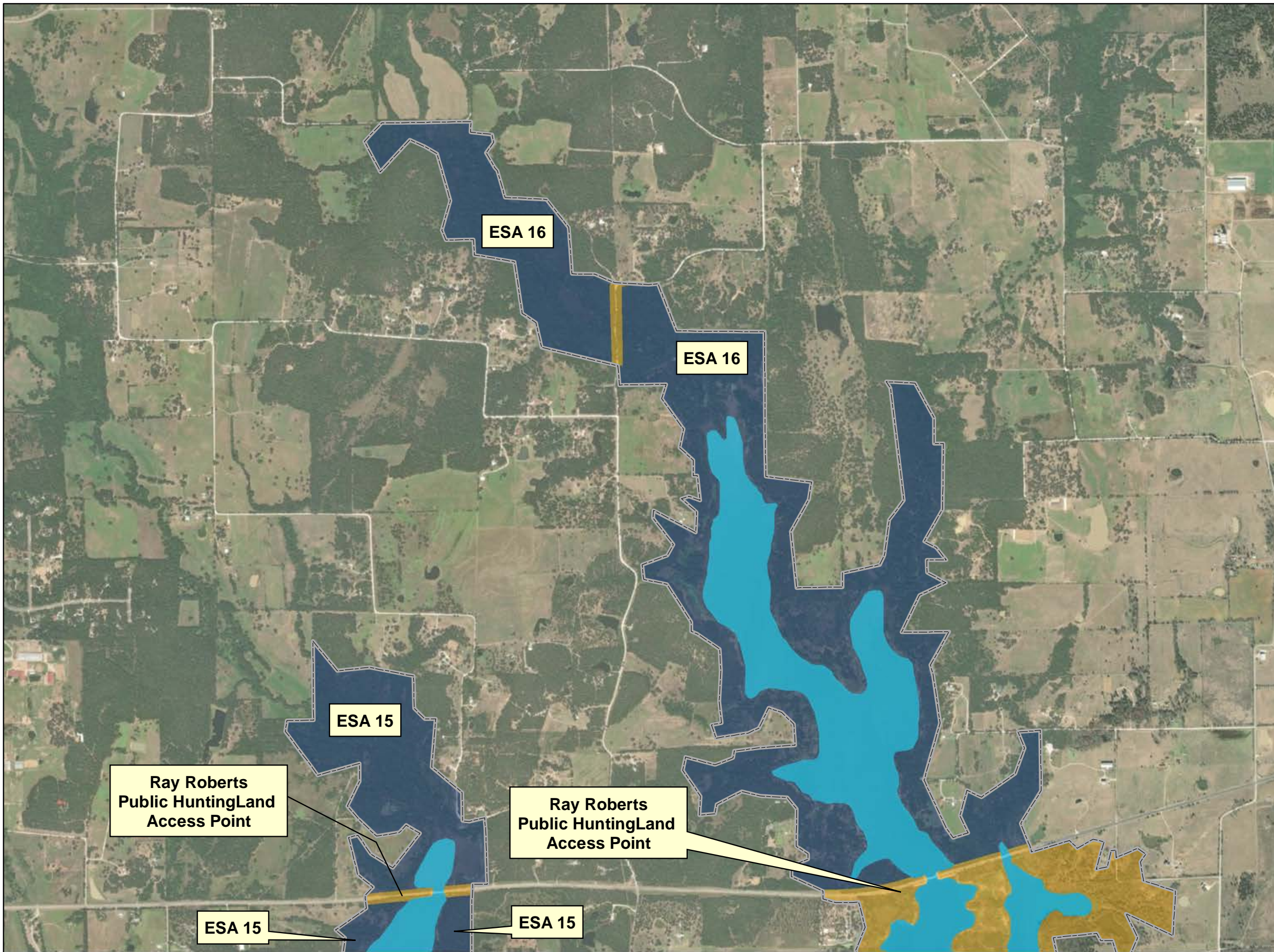


RAY ROBERTS LAKE TRINITY RIVER, TEXAS


RAY ROBERTS LAKE  
 RAY ROBERTS LAKE MASTER PLAN  
 LAND CLASSIFICATION- SHEET 4



DATE: AUGUST 2022	MAP NO. RR21MP-OC-04
----------------------	-------------------------




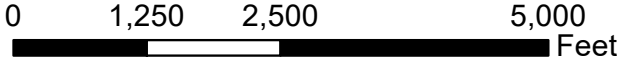
-  FEE BOUNDARY
-  Separable Recreation Lands
- LAND CLASSIFICATION**
-  High Density Recreation
-  Low Density Recreation
-  Project Location
-  Wildlife Management
-  Environmentally Sensitive Area
- WATER SURFACE**
-  Open Recreation
-  No Wake
-  Restricted



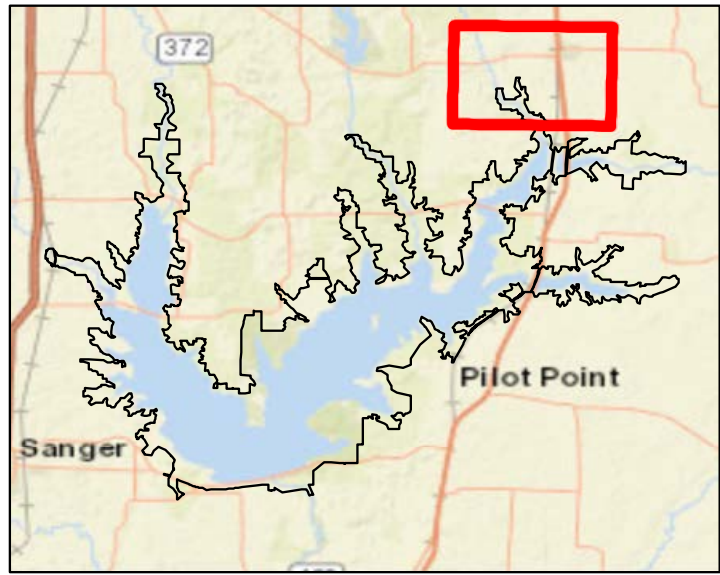
**U.S. ARMY CORPS  
OF ENGINEERS  
FORT WORTH DISTRICT**











RAY ROBERTS LAKE TRINITY RIVER, TEXAS

RAY ROBERTS LAKE  
RAY ROBERTS LAKE MASTER PLAN  
LAND CLASSIFICATION- SHEET 5

DATE: AUGUST 2022	MAP NO. RR21MP-OC-05
----------------------	-------------------------



-  FEE BOUNDARY
-  Separable Recreation Lands
- LAND CLASSIFICATION**
-  High Density Recreation
-  Low Density Recreation
-  Project Location
-  Wildlife Management
-  Environmentally Sensitive Area
- WATER SURFACE**
-  Open Recreation
-  No Wake
-  Restricted



**U.S. ARMY CORPS  
OF ENGINEERS**



**FORT WORTH DISTRICT**

RAY ROBERTS LAKE TRINITY RIVER, TEXAS

**RAY ROBERTS LAKE**

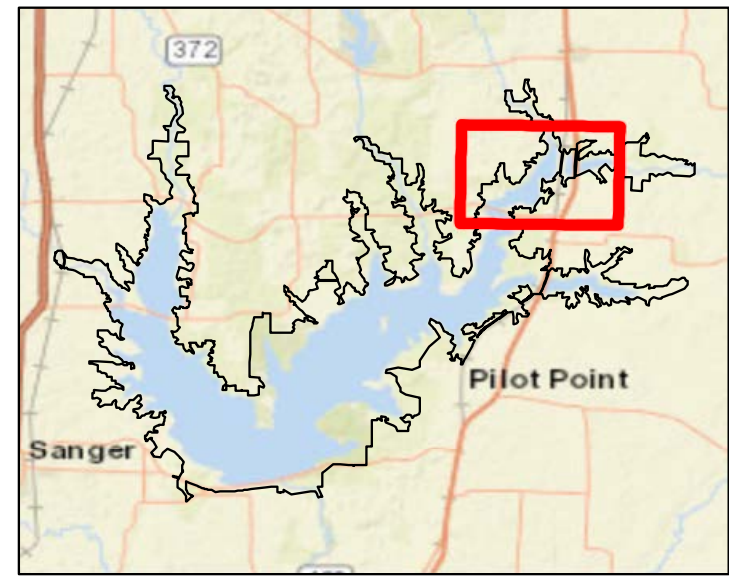
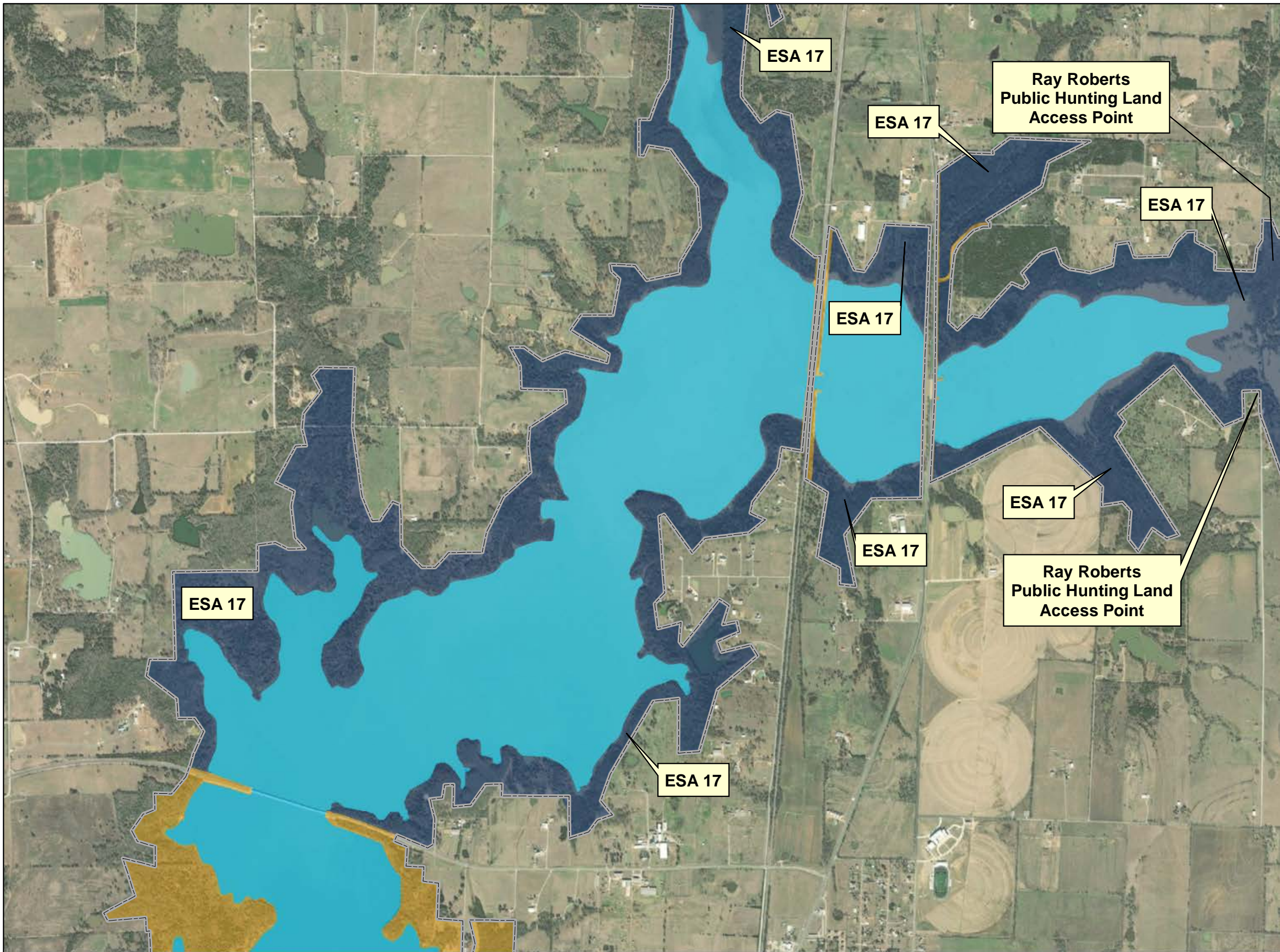
**RAY ROBERTS LAKE MASTER PLAN**

**LAND CLASSIFICATION- SHEET 6**





DATE: AUGUST 2022	MAP NO. RR21MP-OC-06
----------------------	-------------------------





-  FEE BOUNDARY
-  Separable Recreation Lands
- LAND CLASSIFICATION**
-  High Density Recreation
-  Low Density Recreation
-  Project Location
-  Wildlife Management
-  Environmentally Sensitive Area
- WATER SURFACE**
-  Open Recreation
-  No Wake
-  Restricted



**U.S. ARMY CORPS  
OF ENGINEERS**


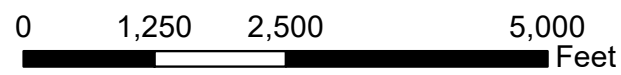
**FORT WORTH DISTRICT**

RAY ROBERTS LAKE TRINITY RIVER, TEXAS

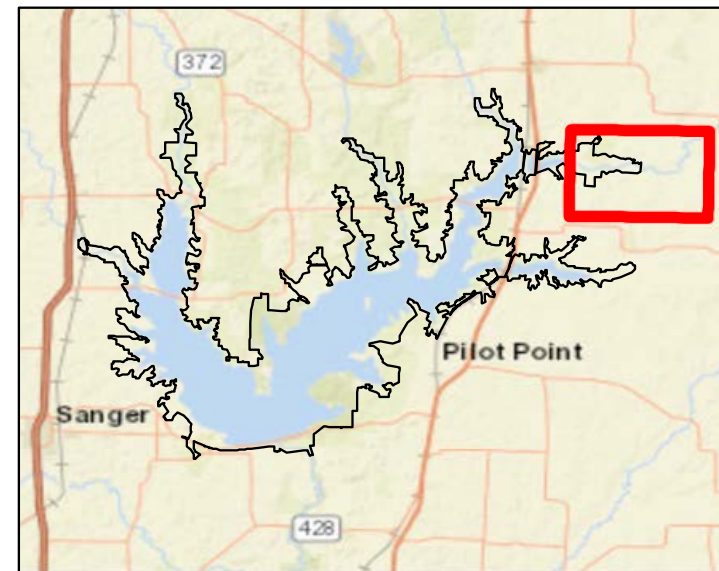
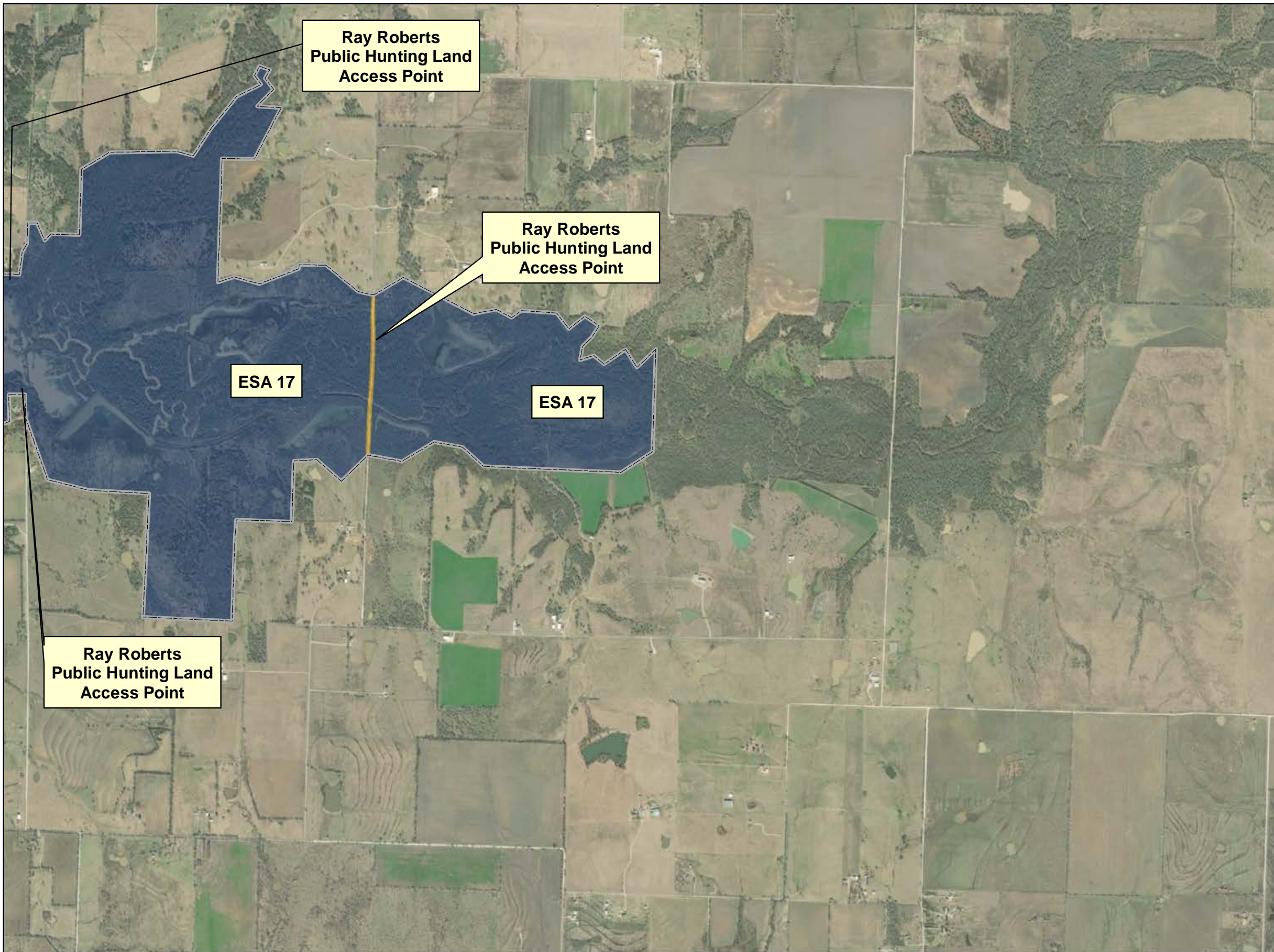
**RAY ROBERTS LAKE**

RAY ROBERTS LAKE MASTER PLAN

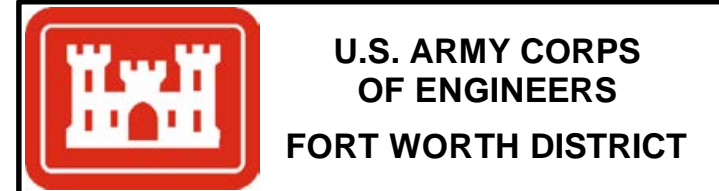
LAND CLASSIFICATION- SHEET 7

DATE: AUGUST 2022	MAP NO. RR21MP-OC-07
----------------------	-------------------------




-  FEE BOUNDARY
-  Separable Recreation Lands
- LAND CLASSIFICATION**
-  High Density Recreation
-  Low Density Recreation
-  Project Location
-  Wildlife Management
-  Environmentally Sensitive Area
- WATER SURFACE**
-  Open Recreation
-  No Wake
-  Restricted

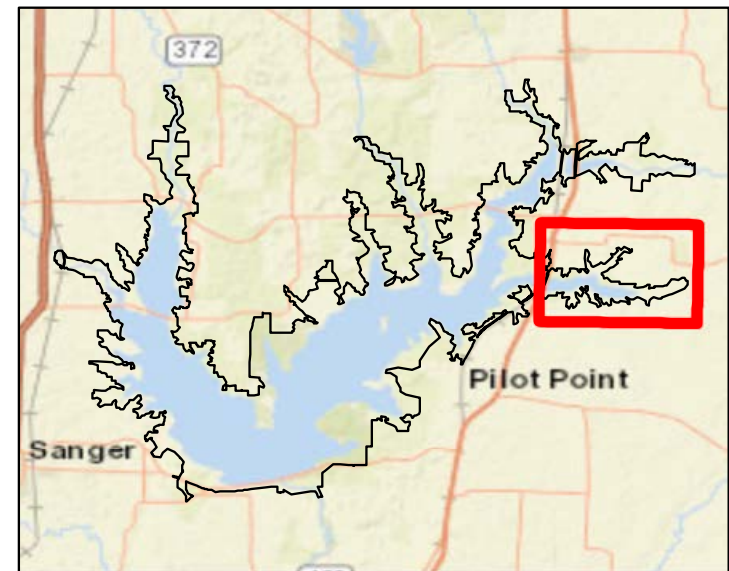
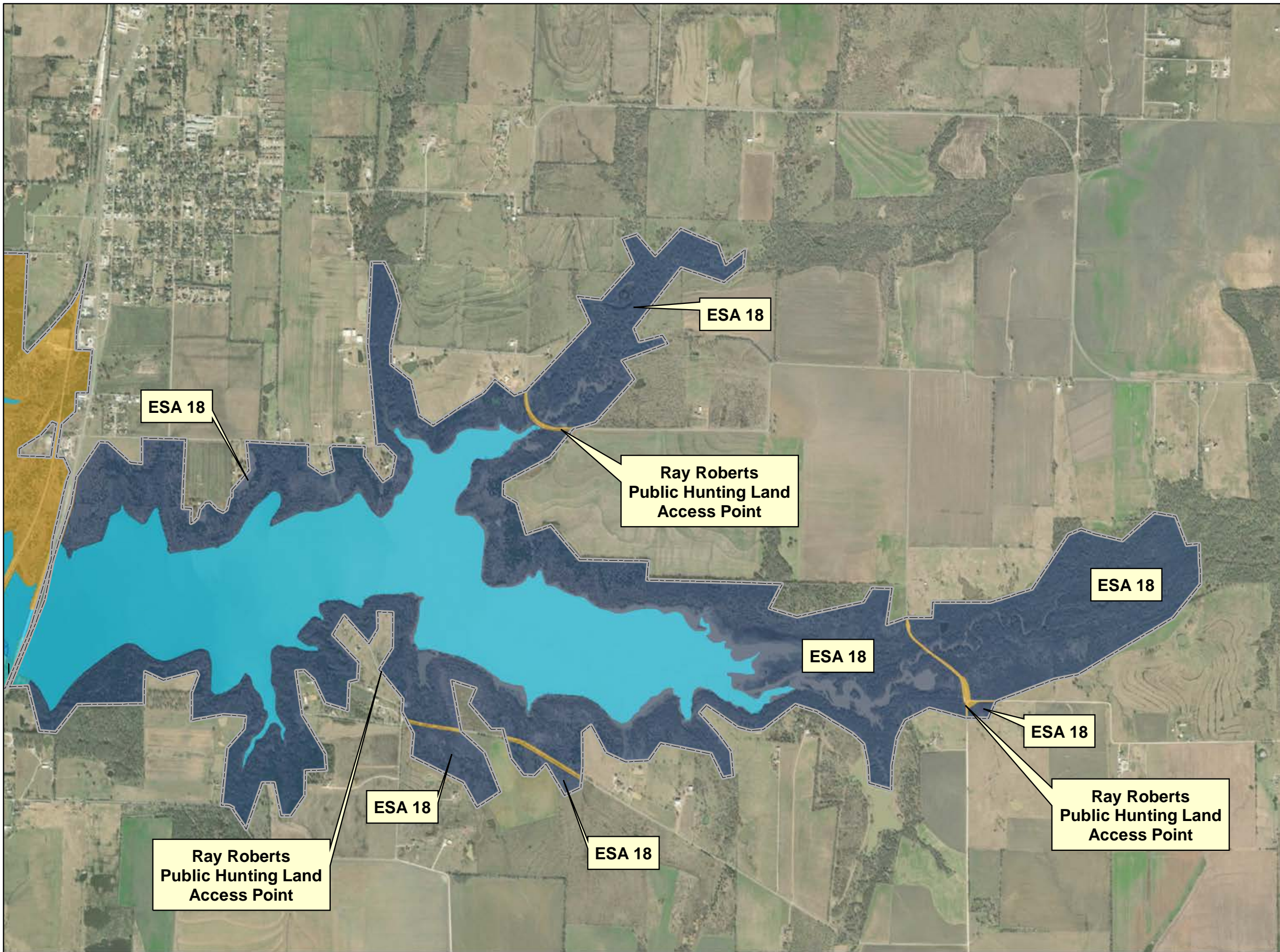


RAY ROBERTS LAKE TRINITY RIVER, TEXAS

**RAY ROBERTS LAKE**  
**RAY ROBERTS LAKE MASTER PLAN**  
**LAND CLASSIFICATION- SHEET 8**

 0 1,250 2,500 5,000 Feet

DATE: AUGUST 2022	MAP NO. RR21MP-OC-08
----------------------	-------------------------



-  FEE BOUNDARY
-  Separable Recreation Lands
- LAND CLASSIFICATION**
-  High Density Recreation
-  Low Density Recreation
-  Project Location
-  Wildlife Management
-  Environmentally Sensitive Area
- WATER SURFACE**
-  Open Recreation
-  No Wake
-  Restricted



**U.S. ARMY CORPS  
OF ENGINEERS**


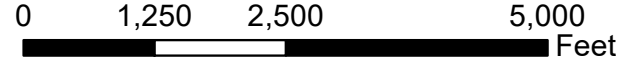
**FORT WORTH DISTRICT**

RAY ROBERTS LAKE TRINITY RIVER, TEXAS

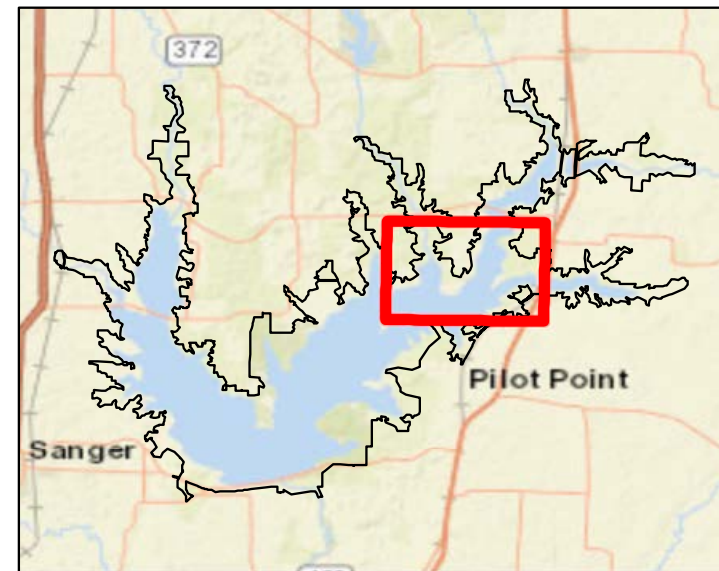
**RAY ROBERTS LAKE**

RAY ROBERTS LAKE MASTER PLAN

LAND CLASSIFICATION- SHEET 9

DATE: AUGUST 2022	MAP NO. RR21MP-OC-09
----------------------	-------------------------



- FEE BOUNDARY
- Separable Recreation Lands
- LAND CLASSIFICATION**
- High Density Recreation
- Low Density Recreation
- Project Location
- Wildlife Management
- Environmentally Sensitive Area
- WATER SURFACE**
- Open Recreation
- No Wake
- Restricted




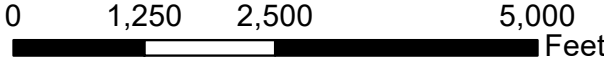
**U.S. ARMY CORPS OF ENGINEERS**  
**FORT WORTH DISTRICT**

RAY ROBERTS LAKE TRINITY RIVER, TEXAS

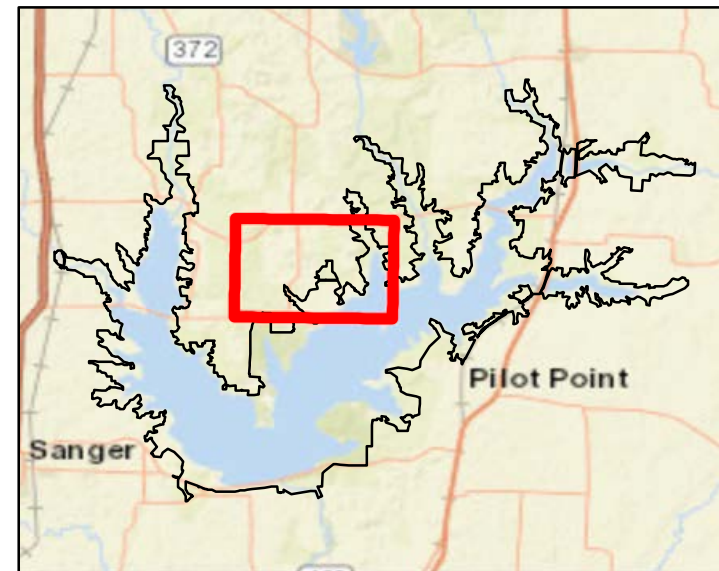
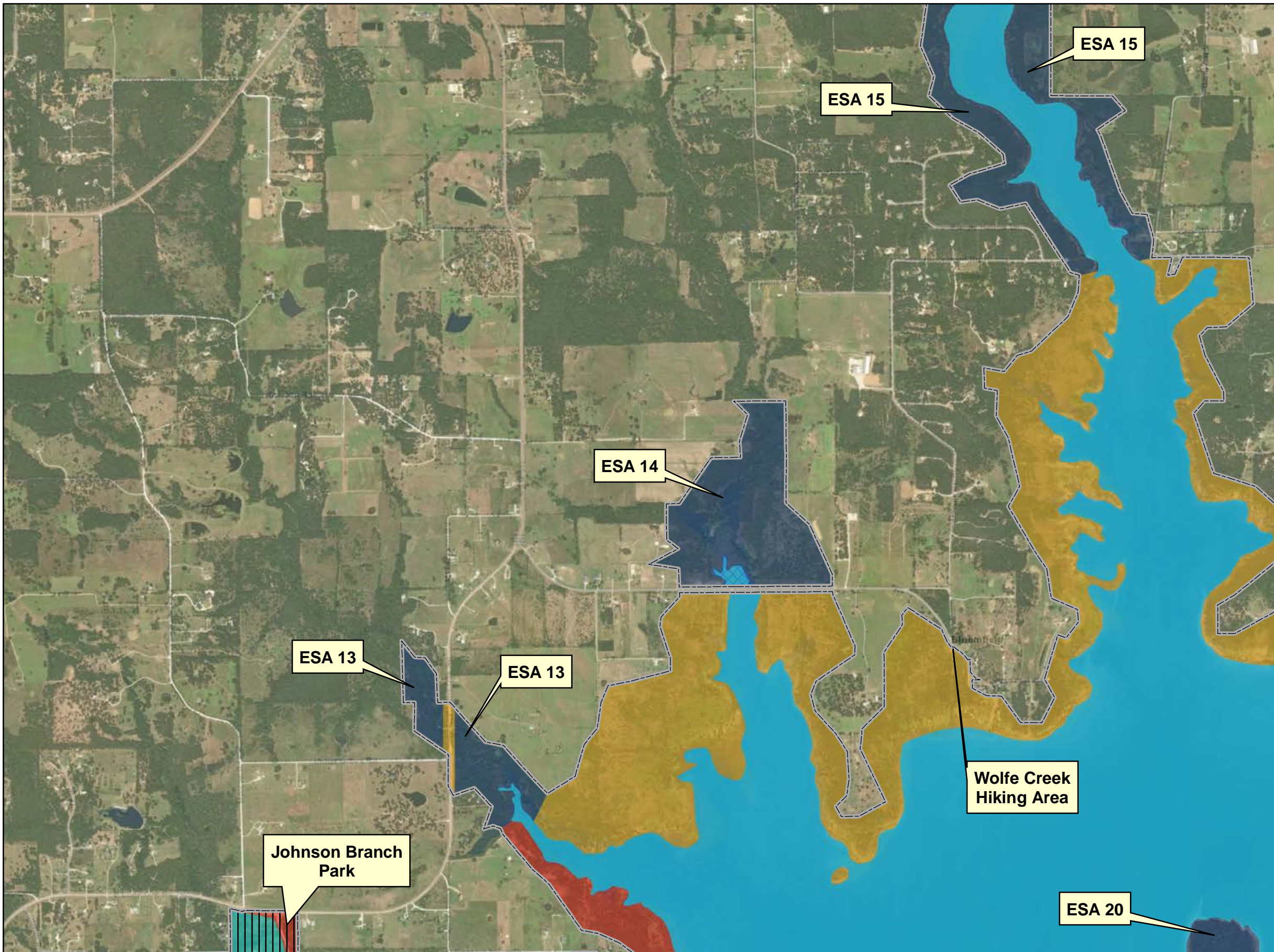
**RAY ROBERTS LAKE**

RAY ROBERTS LAKE MASTER PLAN


LAND CLASSIFICATION- SHEET 10

DATE:	MAP NO.
AUGUST 2022	RR21MP-OC-10



-  FEE BOUNDARY
-  Separable Recreation Lands
- LAND CLASSIFICATION**
-  High Density Recreation
-  Low Density Recreation
-  Project Location
-  Wildlife Management
-  Environmentally Sensitive Area
- WATER SURFACE**
-  Open Recreation
-  No Wake
-  Restricted



**U.S. ARMY CORPS  
OF ENGINEERS**


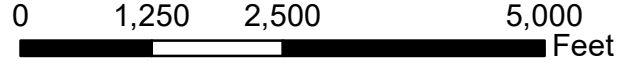
**FORT WORTH DISTRICT**

RAY ROBERTS LAKE TRINITY RIVER, TEXAS

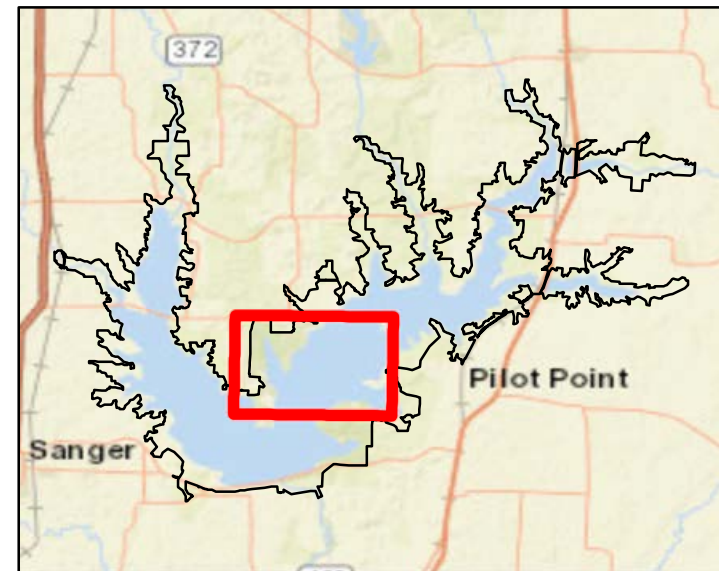
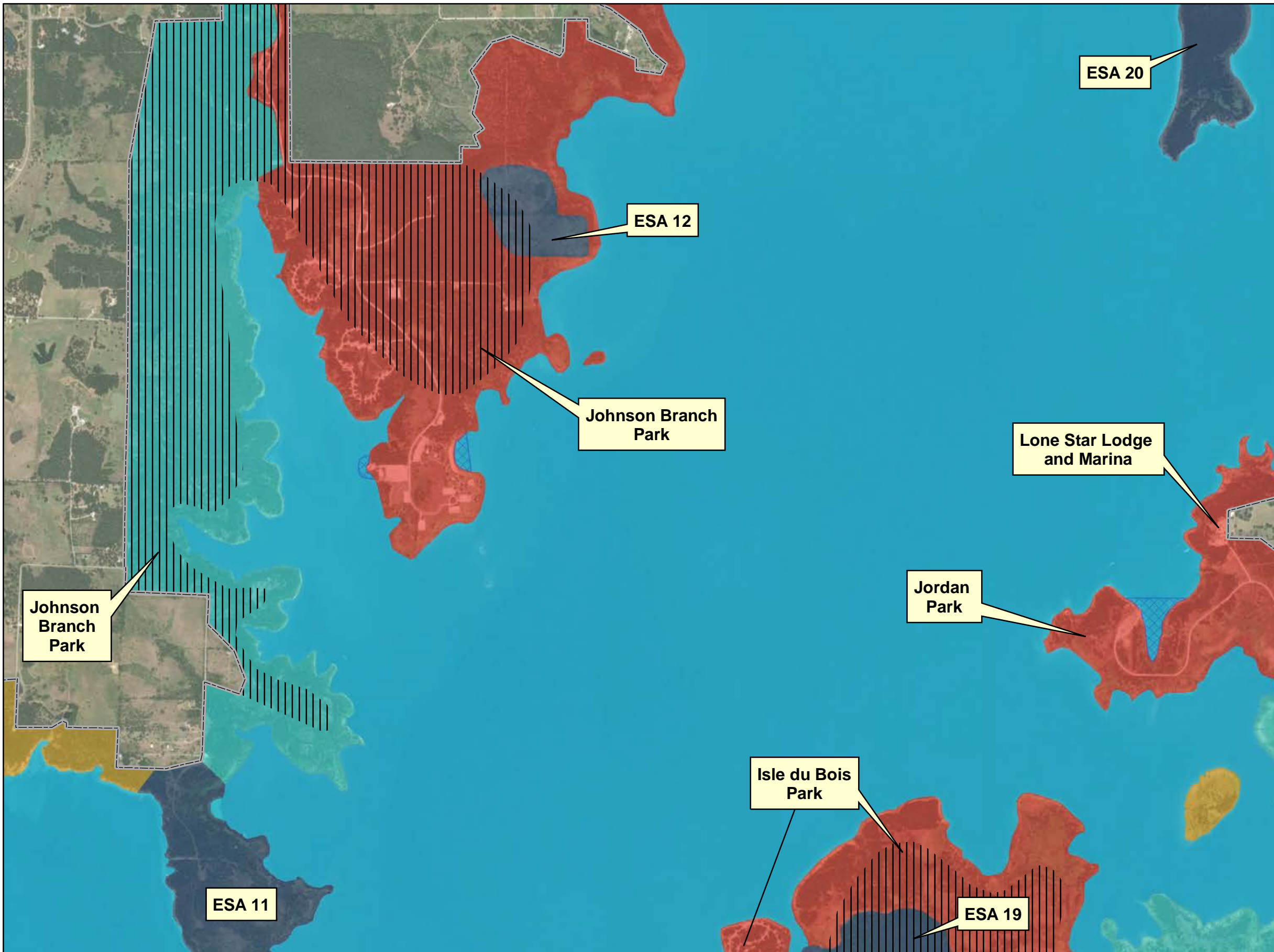
RAY ROBERTS LAKE

RAY ROBERTS LAKE MASTER PLAN


LAND CLASSIFICATION- SHEET 11

DATE: AUGUST 2022	MAP NO. RR21MP-OC-11
----------------------	-------------------------



-  FEE BOUNDARY
-  Separable Recreation Lands
- LAND CLASSIFICATION**
-  High Density Recreation
-  Low Density Recreation
-  Project Location
-  Wildlife Management
-  Environmentally Sensitive Area
- WATER SURFACE**
-  Open Recreation
-  No Wake
-  Restricted



**U.S. ARMY CORPS  
OF ENGINEERS**



**FORT WORTH DISTRICT**

RAY ROBERTS LAKE TRINITY RIVER, TEXAS

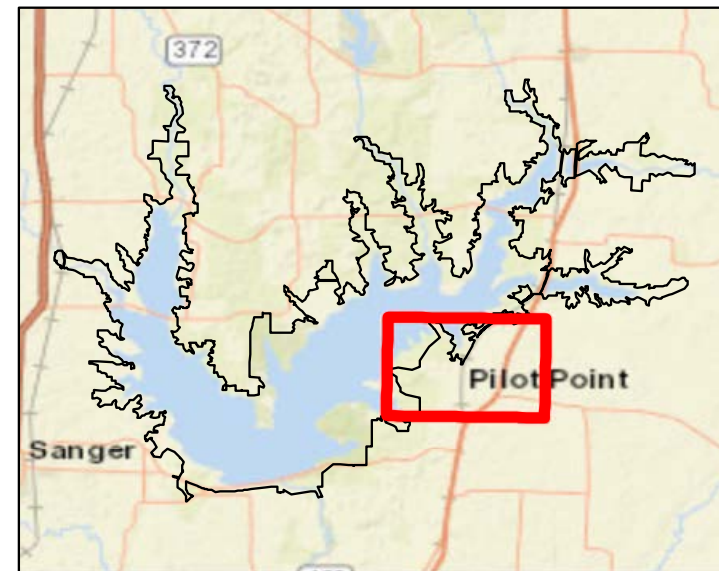
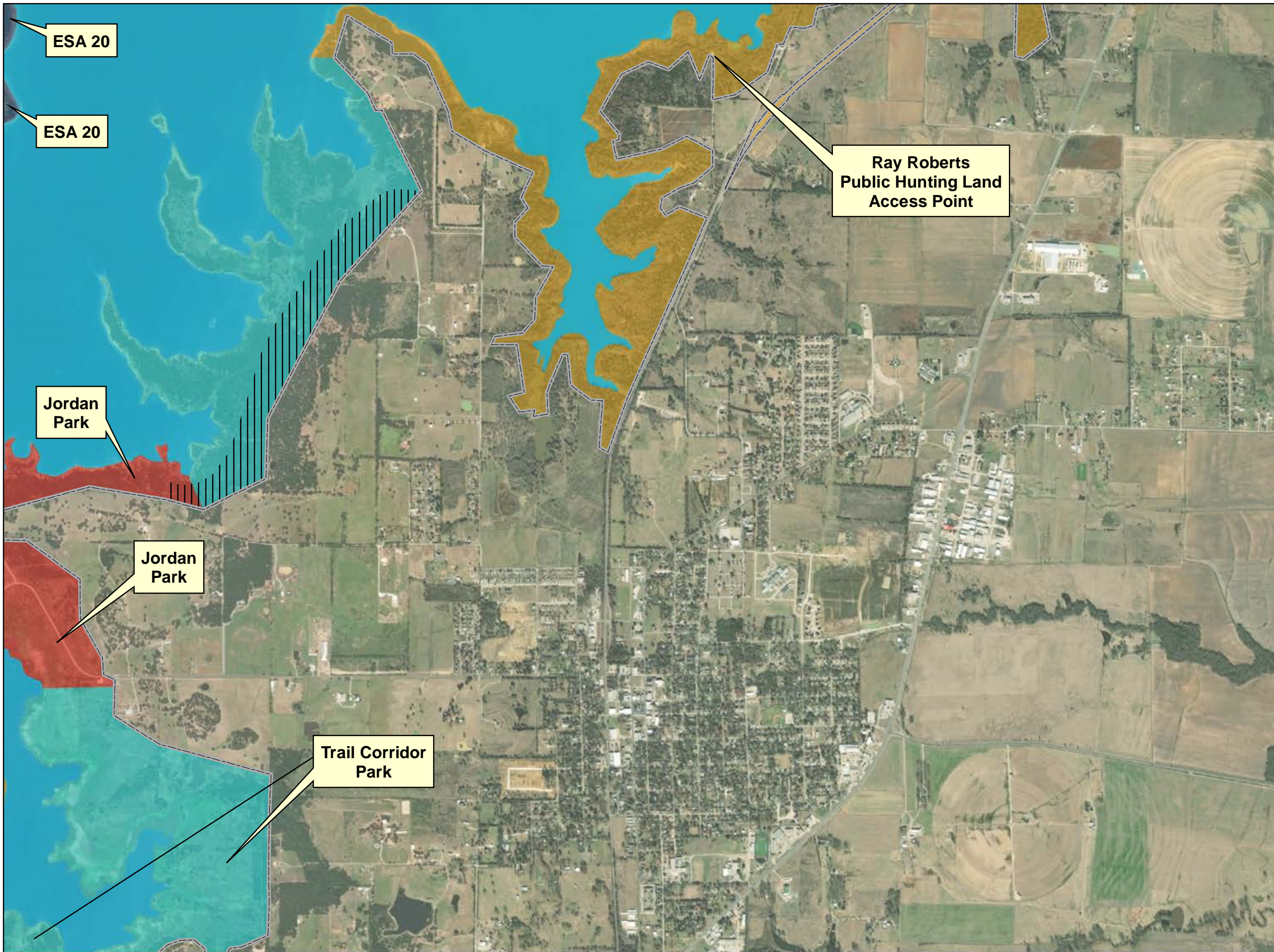
RAY ROBERTS LAKE

RAY ROBERTS LAKE MASTER PLAN

LAND CLASSIFICATION- SHEET 12

DATE: AUGUST 2022	MAP NO. RR21MP-OC-12
----------------------	-------------------------



-  FEE BOUNDARY
-  Separable Recreation Lands
- LAND CLASSIFICATION**
-  High Density Recreation
-  Low Density Recreation
-  Project Location
-  Wildlife Management
-  Environmentally Sensitive Area
- WATER SURFACE**
-  Open Recreation
-  No Wake
-  Restricted



**U.S. ARMY CORPS  
OF ENGINEERS**


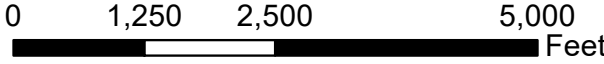
**FORT WORTH DISTRICT**

RAY ROBERTS LAKE TRINITY RIVER, TEXAS

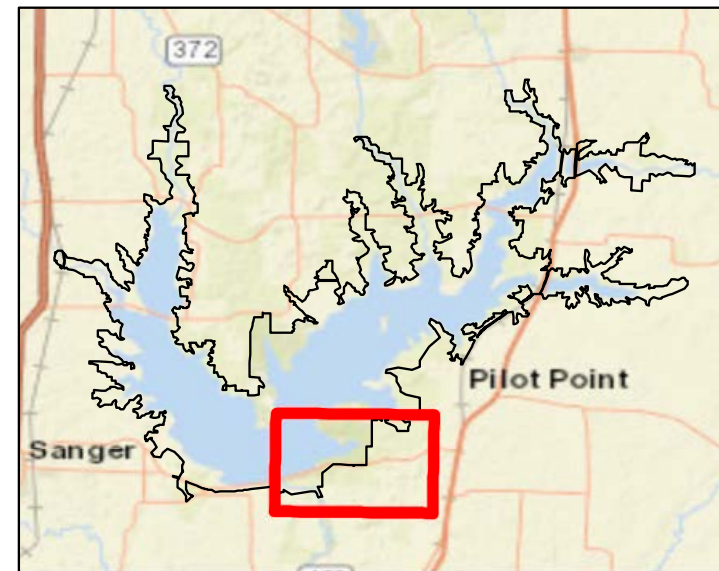
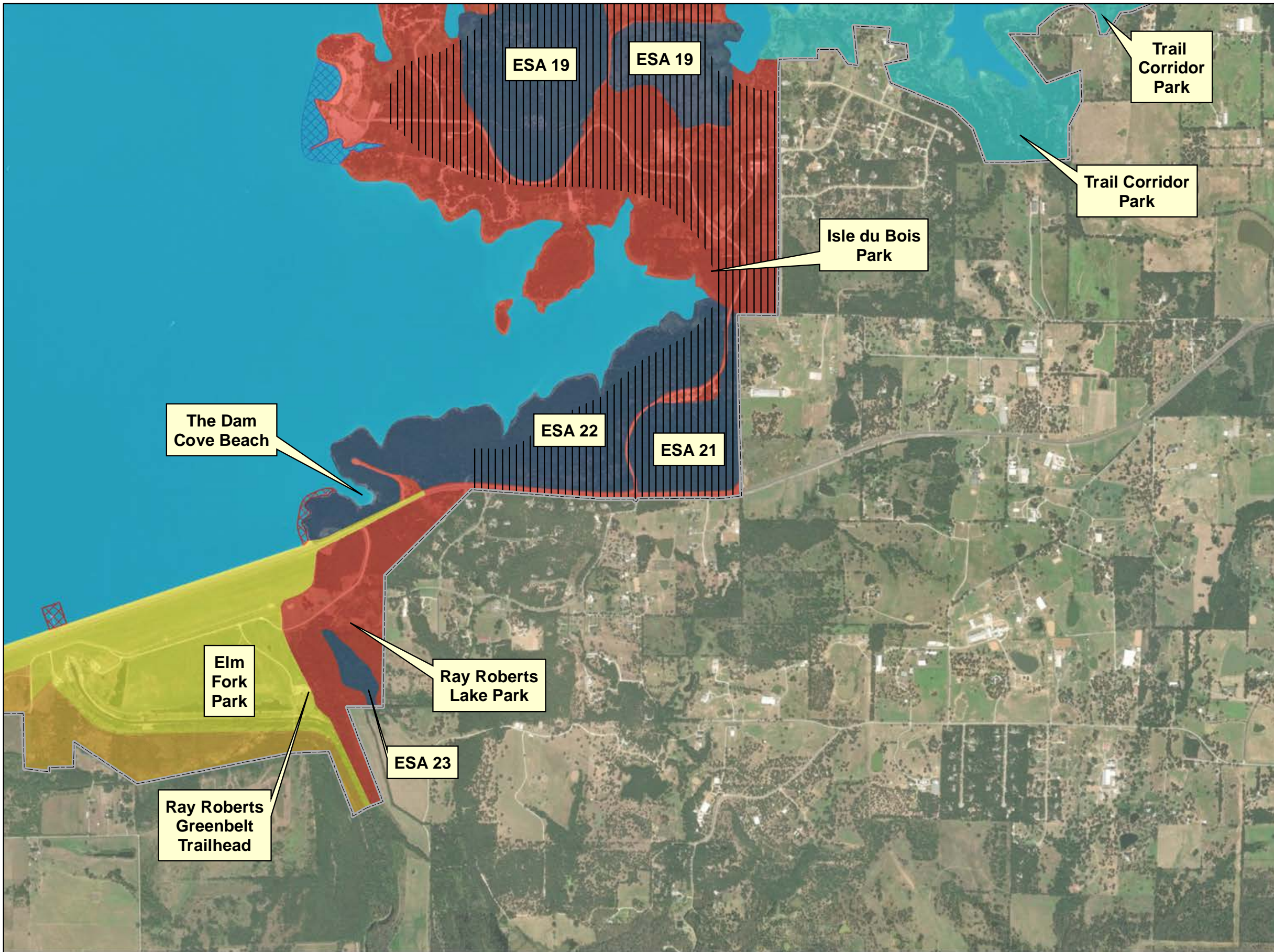
**RAY ROBERTS LAKE**

**RAY ROBERTS LAKE MASTER PLAN**


**LAND CLASSIFICATION- SHEET 13**

DATE: AUGUST 2022	MAP NO. RR21MP-OC-13
----------------------	-------------------------



-  FEE BOUNDARY
-  Separable Recreation Lands
- LAND CLASSIFICATION**
-  High Density Recreation
-  Low Density Recreation
-  Project Location
-  Wildlife Management
-  Environmentally Sensitive Area
- WATER SURFACE**
-  Open Recreation
-  No Wake
-  Restricted



**U.S. ARMY CORPS  
OF ENGINEERS**


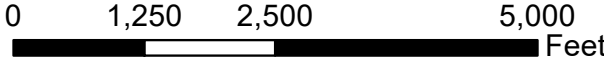
**FORT WORTH DISTRICT**

RAY ROBERTS LAKE TRINITY RIVER, TEXAS

RAY ROBERTS LAKE

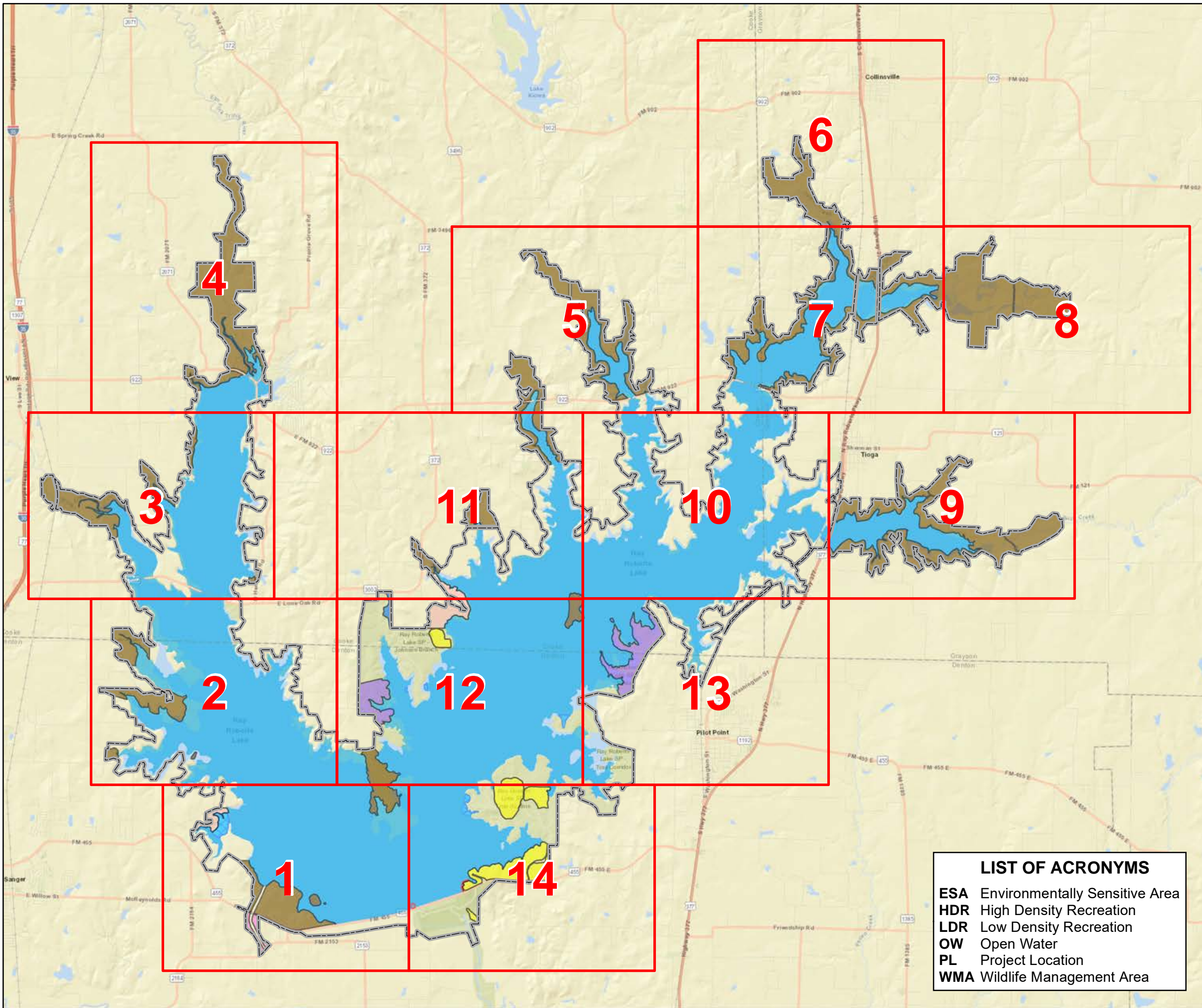
RAY ROBERTS LAKE MASTER PLAN

LAND CLASSIFICATION- SHEET 14





DATE: AUGUST 2022	MAP NO. RR21MP-OC-14
----------------------	-------------------------





 FEE BOUNDARY

**LAND CLASSIFICATION CHANGES FROM 1983 MASTER PLAN TO 2021**


-  From ESA to OW
-  From HDR to ESA
-  From HDR to LDR
-  From LDR to HDR
-  From WMA to ESA
-  From WMA to HDR
-  From WMA to PL

**WATER SURFACE**

-  Open Recreation
-  No Wake
-  Restricted

**LIST OF ACRONYMS**


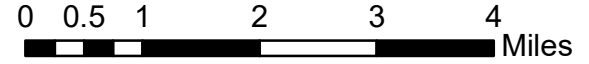
<b>ESA</b>	Environmentally Sensitive Area
<b>HDR</b>	High Density Recreation
<b>LDR</b>	Low Density Recreation
<b>OW</b>	Open Water
<b>PL</b>	Project Location
<b>WMA</b>	Wildlife Management Area

 **U.S. ARMY CORPS OF ENGINEERS**  
**FORT WORTH DISTRICT**

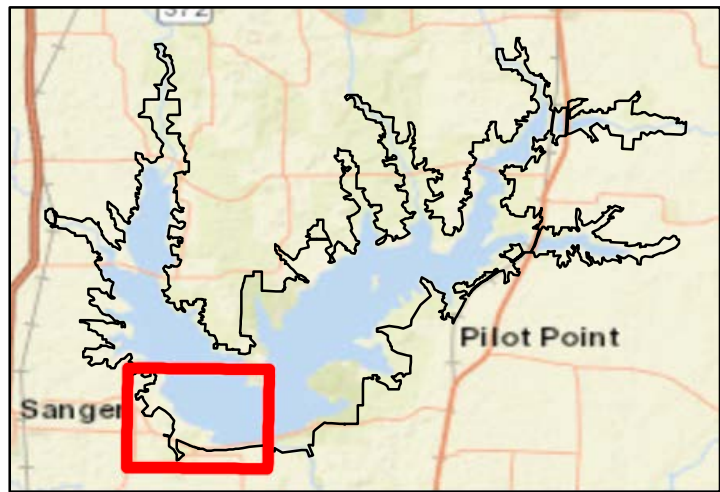
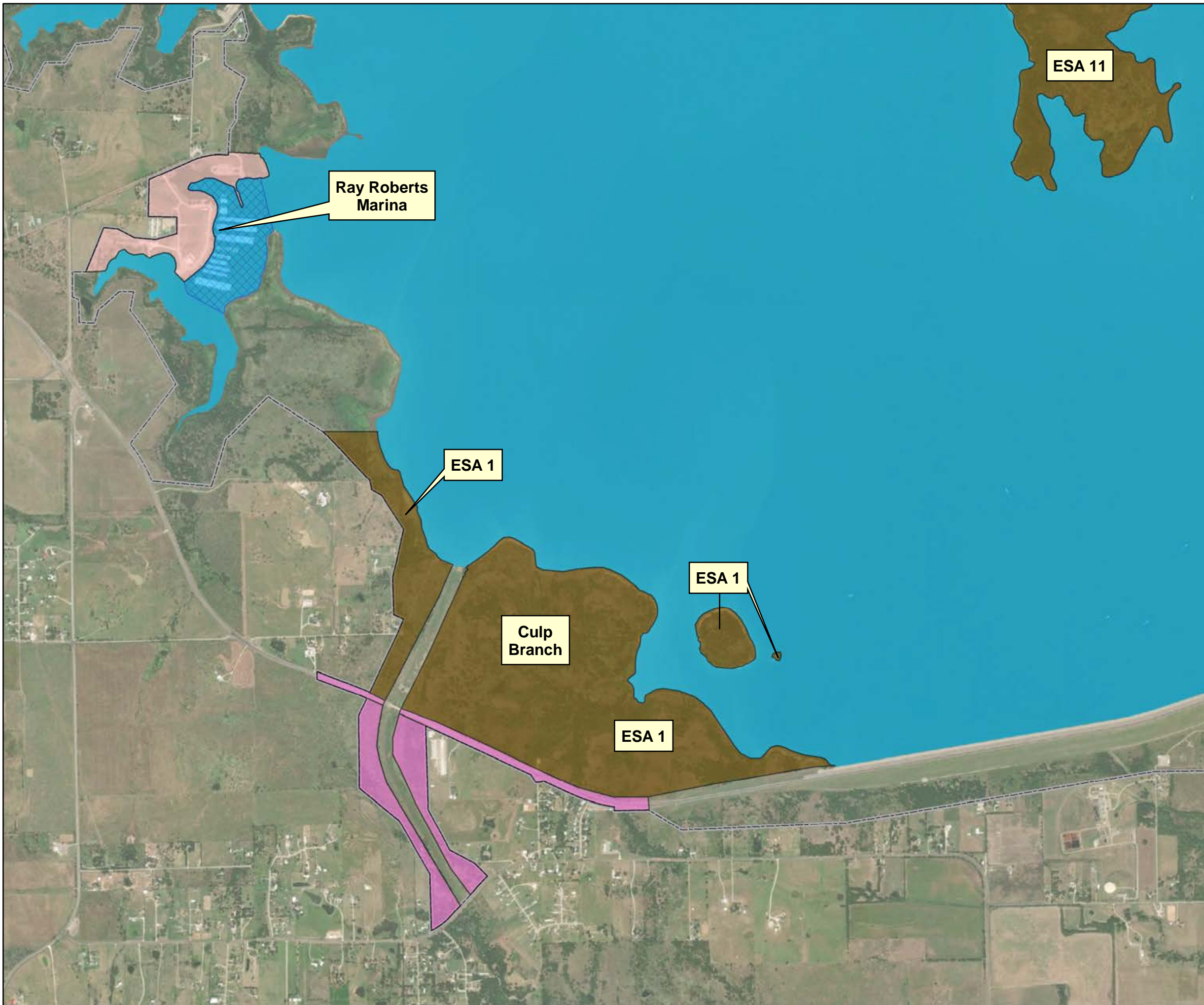
RAY ROBERTS LAKE TRINITY RIVER, TEXAS

RAY ROBERTS LAKE MASTER PLAN

MASTER PLAN REVISIONS  
LAND CLASSIFICATION CHANGES-  
INDEX SHEET

DATE: AUGUST 2022	MAP NO. RR21MP-LC-INDEX
----------------------	----------------------------



**FEE BOUNDARY**

**LAND CLASSIFICATION CHANGES FROM 1983 MASTER PLAN TO 2021**

- From ESA to OW
- From HDR to ESA
- From HDR to LDR
- From LDR to HDR
- From WMA to ESA
- From WMA to HDR
- From WMA to PL

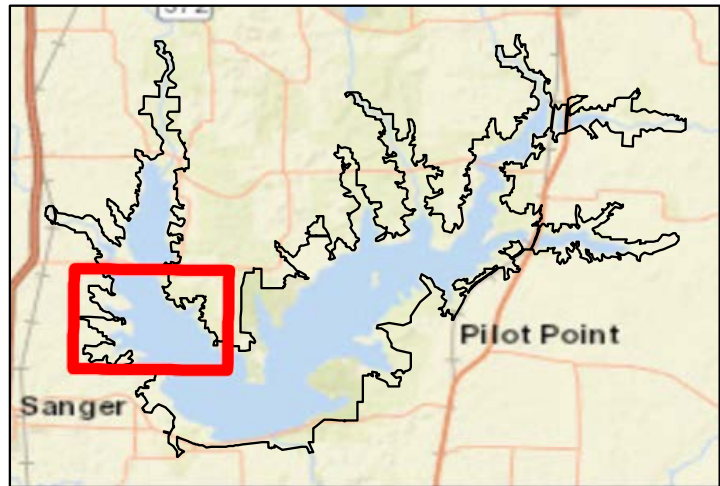
**WATER SURFACE**


- Open Recreation
- No Wake
- Restricted

**U.S. ARMY CORPS OF ENGINEERS**








**FORT WORTH DISTRICT**

RAY ROBERTS LAKE	TRINITY RIVER, TEXAS
RAY ROBERTS LAKE	
RAY ROBERTS LAKE MASTER PLAN	
MASTER PLAN REVISIONS	
LAND CLASSIFICATION CHANGES- SHEET 01	
DATE: AUGUST 2022	MAP NO. RR21MP-LC-01







 FEE BOUNDARY

**LAND CLASSIFICATION CHANGES FROM 1983 MASTER PLAN TO 2021**

-  From ESA to OW
-  From HDR to ESA
-  From HDR to LDR
-  From LDR to HDR
-  From WMA to ESA
-  From WMA to HDR
-  From WMA to PL

**WATER SURFACE**

-  Open Recreation
-  No Wake
-  Restricted

 **U.S. ARMY CORPS OF ENGINEERS**  
**FORT WORTH DISTRICT**



RAY ROBERTS LAKE TRINITY RIVER, TEXAS

RAY ROBERTS LAKE

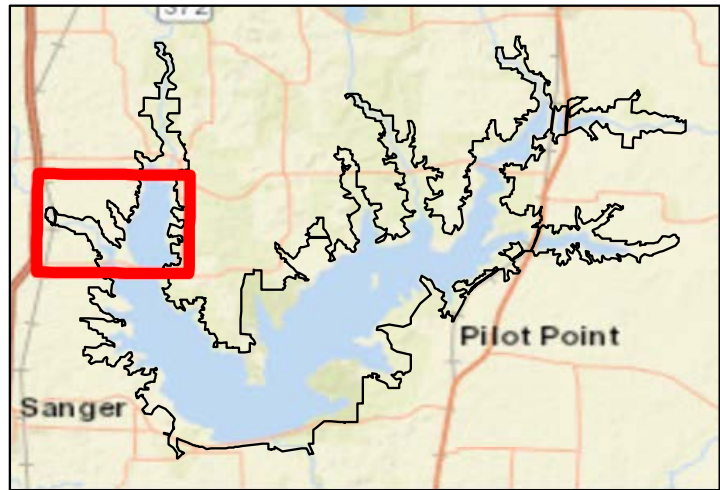
RAY ROBERTS LAKE MASTER PLAN


MASTER PLAN REVISIONS

LAND CLASSIFICATION CHANGES- SHEET 02








  0 625 1,250 2,500 3,750 5,000 Feet

DATE: AUGUST 2022	MAP NO. RR21MP-LC-02
----------------------	-------------------------







 FEE BOUNDARY

**LAND CLASSIFICATION CHANGES FROM 1983 MASTER PLAN TO 2021**

-  From ESA to OW
-  From HDR to ESA
-  From HDR to LDR
-  From LDR to HDR
-  From WMA to ESA
-  From WMA to HDR
-  From WMA to PL

**WATER SURFACE**

-  Open Recreation
-  No Wake
-  Restricted



 **U.S. ARMY CORPS OF ENGINEERS**  
**FORT WORTH DISTRICT**

RAY ROBERTS LAKE      RAY ROBERTS LAKE      TRINITY RIVER, TEXAS

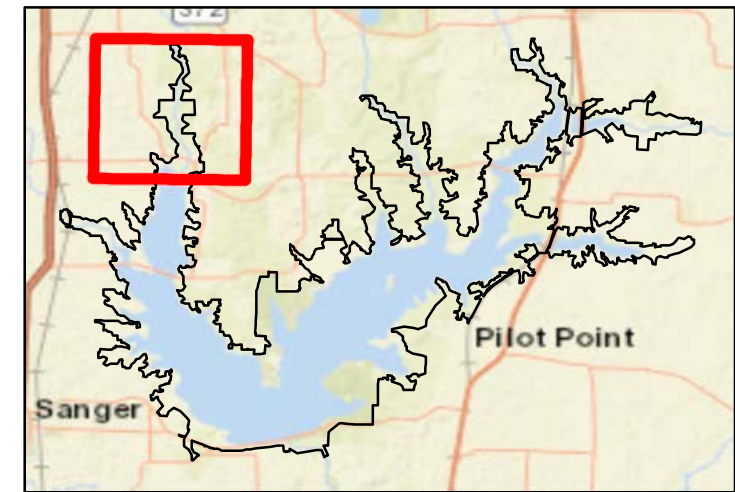
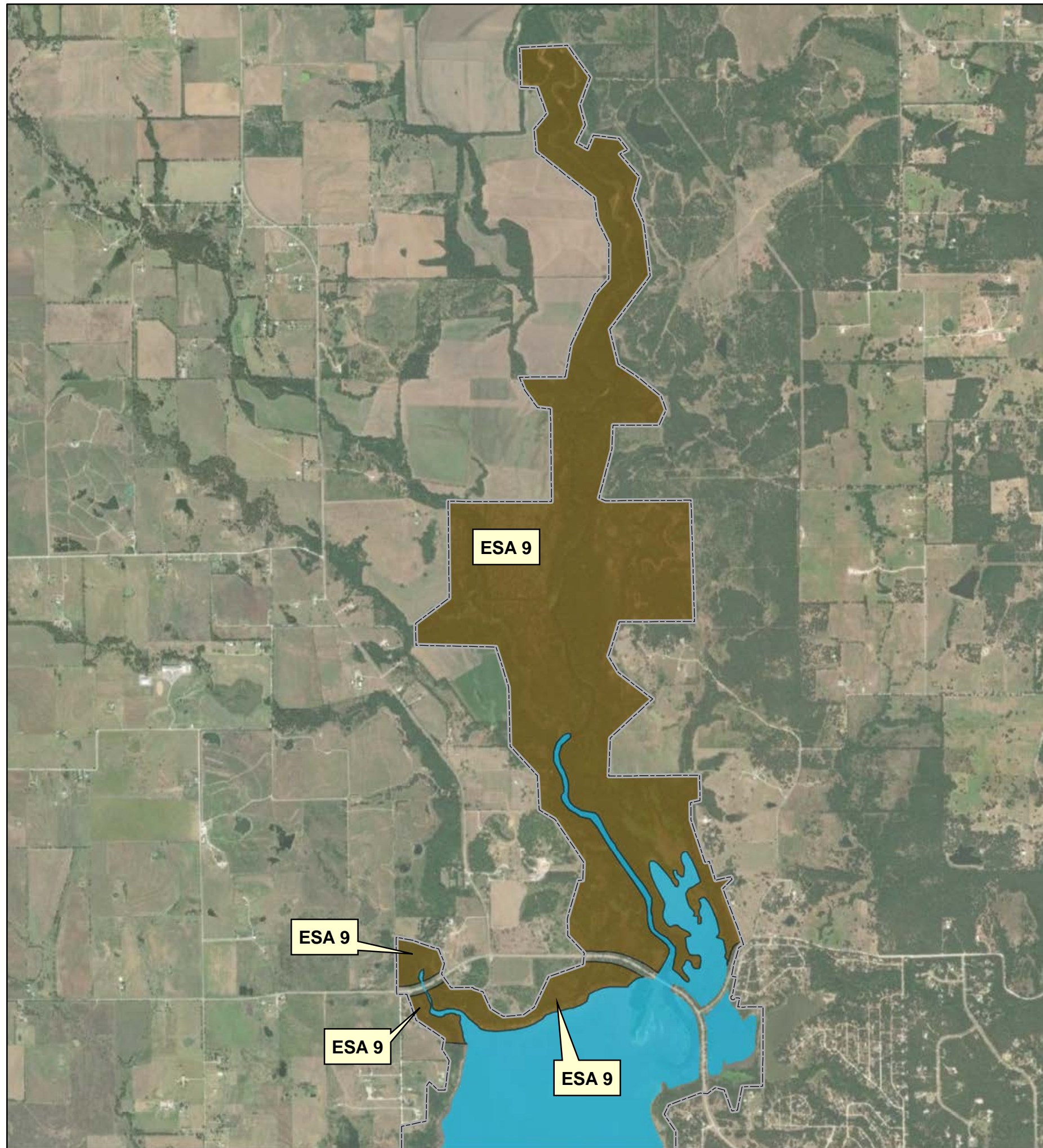
**RAY ROBERTS LAKE MASTER PLAN**

**MASTER PLAN REVISIONS**

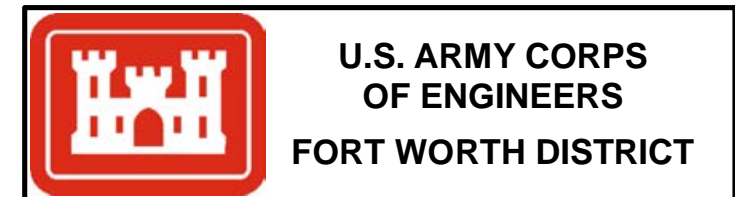
**LAND CLASSIFICATION CHANGES- SHEET 03**

  0 625 1,250 2,500 3,750 5,000 Feet

DATE: AUGUST 2022	MAP NO. RR21MP-LC-03
----------------------	-------------------------



-  FEE BOUNDARY
- LAND CLASSIFICATION CHANGES FROM 1983 MASTER PLAN TO 2021**
-  From ESA to OW
-  From HDR to ESA
-  From HDR to LDR
-  From LDR to HDR
-  From WMA to ESA
-  From WMA to HDR
-  From WMA to PL
- WATER SURFACE**
-  Open Recreation
-  No Wake
-  Restricted



RAY ROBERTS LAKE TRINITY RIVER, TEXAS

RAY ROBERTS LAKE

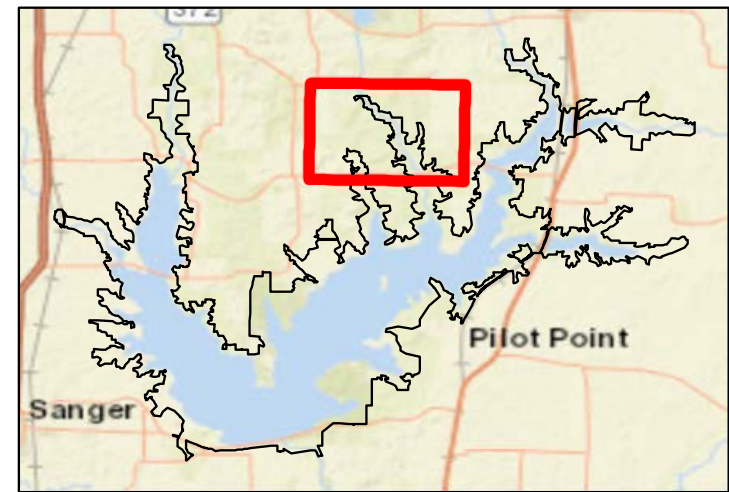
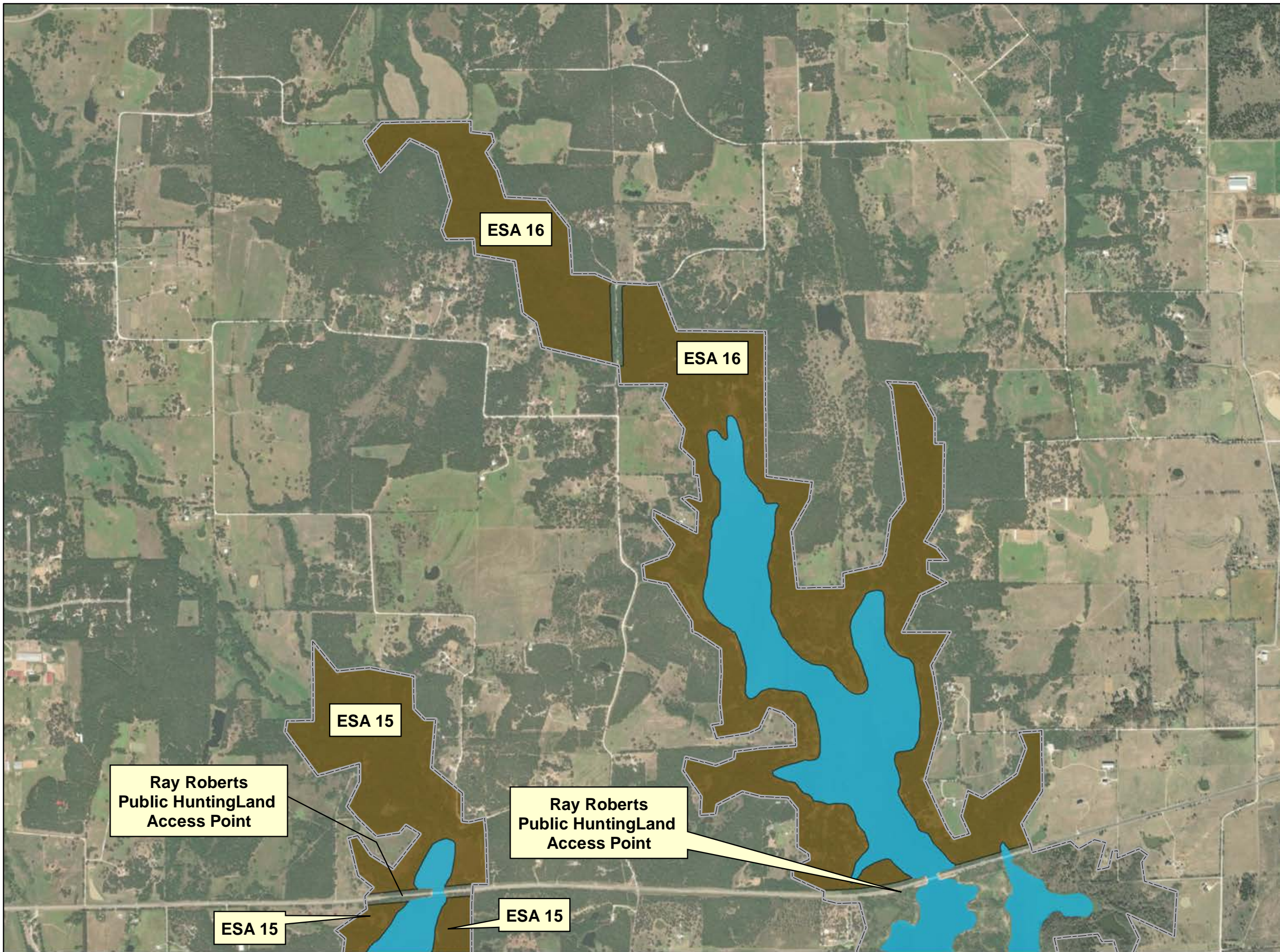
RAY ROBERTS LAKE MASTER PLAN

MASTER PLAN REVISIONS

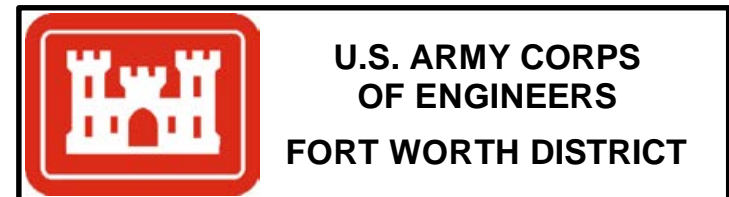
LAND CLASSIFICATION CHANGES- SHEET 04

0 750 1,500 3,000 4,500 6,000 Feet

DATE:	MAP NO.
AUGUST 2022	RR21MP-LC-04



-  FEE BOUNDARY
- LAND CLASSIFICATION CHANGES FROM 1983 MASTER PLAN TO 2021**
-  From ESA to OW
-  From HDR to ESA
-  From HDR to LDR
-  From LDR to HDR
-  From WMA to ESA
-  From WMA to HDR
-  From WMA to PL
- WATER SURFACE**
-  Open Recreation
-  No Wake
-  Restricted



RAY ROBERTS LAKE      RAY ROBERTS LAKE      TRINITY RIVER, TEXAS

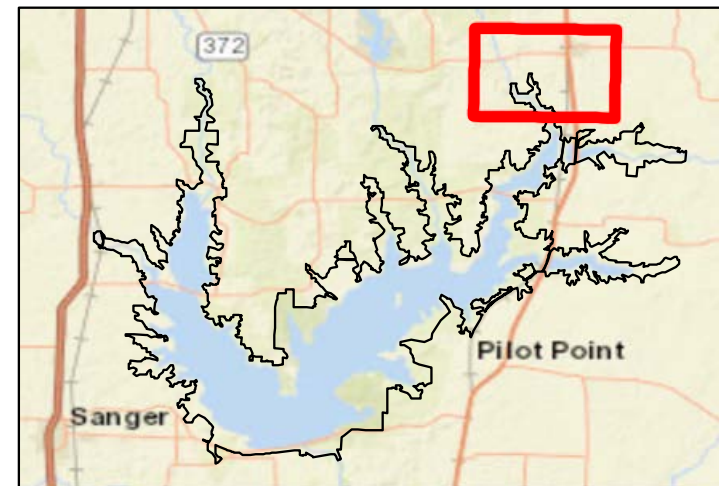
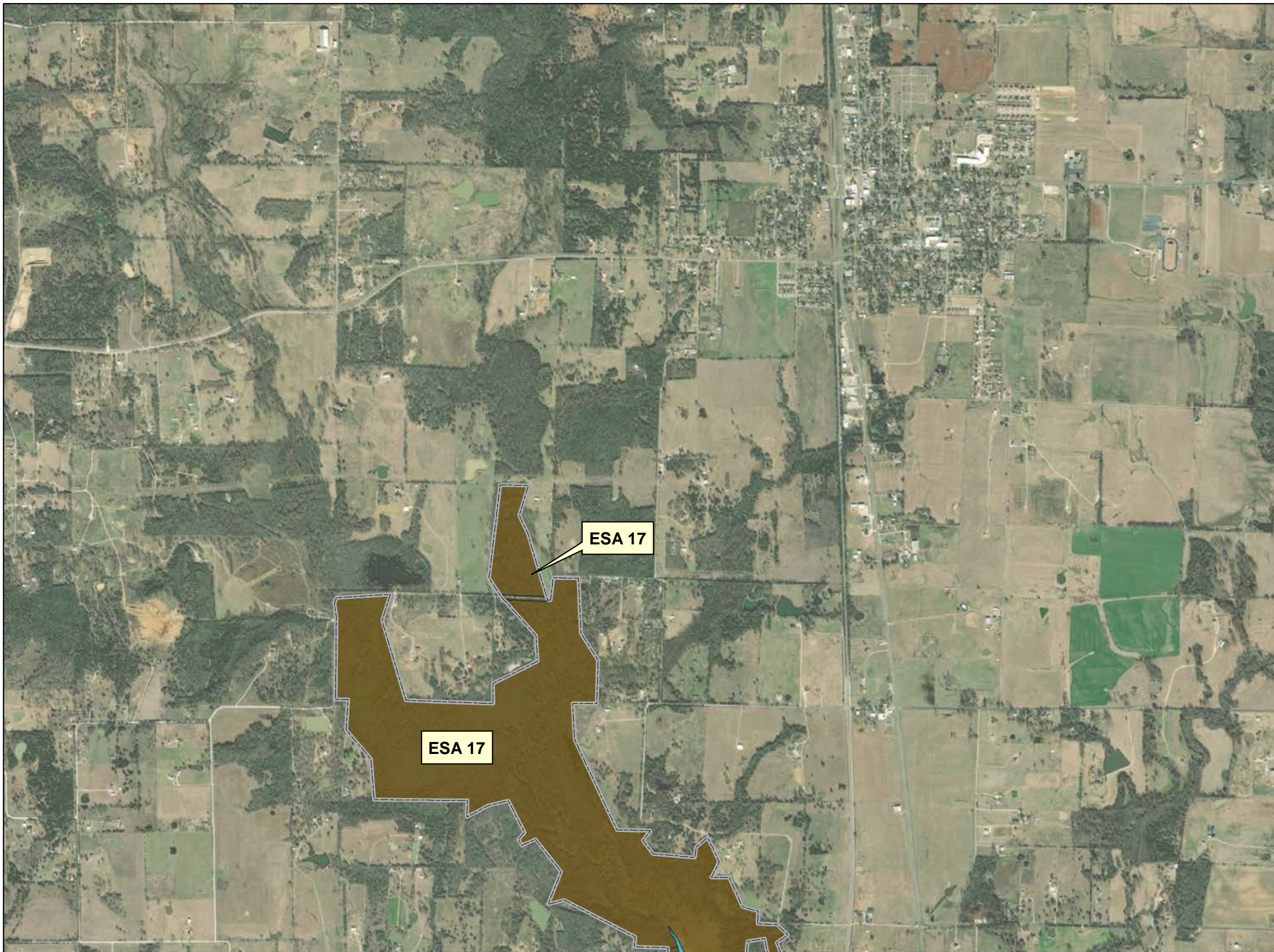
RAY ROBERTS LAKE MASTER PLAN



MASTER PLAN REVISIONS

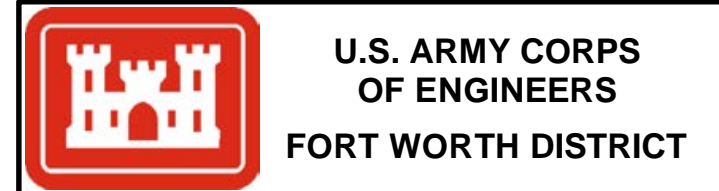
LAND CLASSIFICATION CHANGES- SHEET 05

0 625 1,250 2,500 3,750 5,000 Feet

DATE:	MAP NO.
AUGUST 2022	RR21MP-LC-05



-  FEE BOUNDARY
- LAND CLASSIFICATION CHANGES FROM 1983 MASTER PLAN TO 2021**
-  From ESA to OW
-  From HDR to ESA
-  From HDR to LDR
-  From LDR to HDR
-  From WMA to ESA
-  From WMA to HDR
-  From WMA to PL
- WATER SURFACE**
-  Open Recreation
-  No Wake
-  Restricted



RAY ROBERTS LAKE      RAY ROBERTS LAKE      TRINITY RIVER, TEXAS

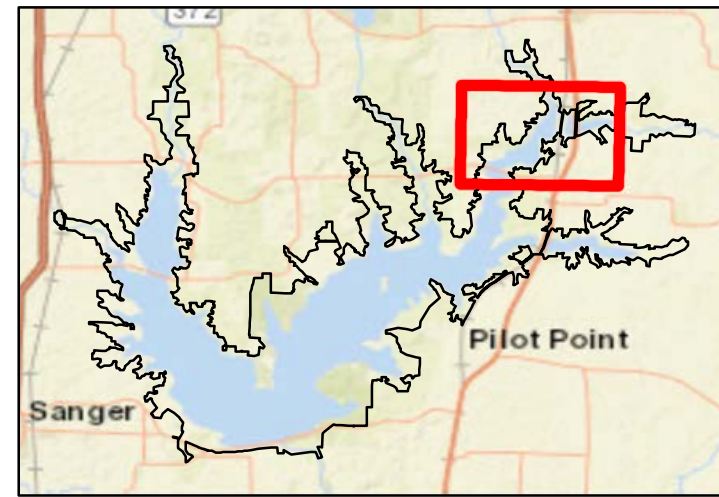
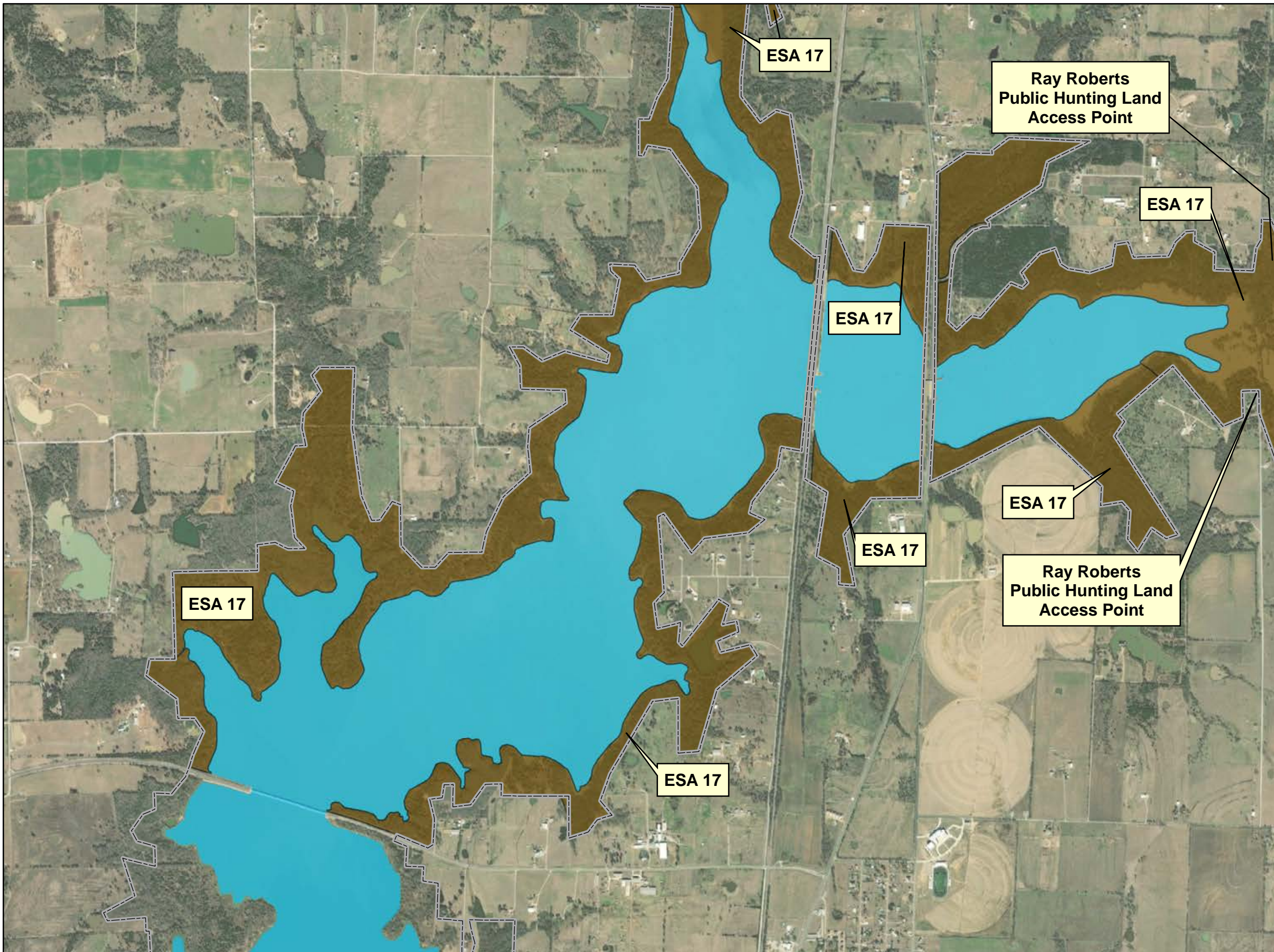
RAY ROBERTS LAKE MASTER PLAN


MASTER PLAN REVISIONS

LAND CLASSIFICATION CHANGES- SHEET 06








0 625 1,250 2,500 3,750 5,000 Feet

DATE:	MAP NO.
AUGUST 2022	RR21MP-LC-06







 FEE BOUNDARY

**LAND CLASSIFICATION CHANGES FROM 1983 MASTER PLAN TO 2021**

-  From ESA to OW
-  From HDR to ESA
-  From HDR to LDR
-  From LDR to HDR
-  From WMA to ESA
-  From WMA to HDR
-  From WMA to PL

**WATER SURFACE**

-  Open Recreation
-  No Wake
-  Restricted



**U.S. ARMY CORPS OF ENGINEERS**  
**FORT WORTH DISTRICT**


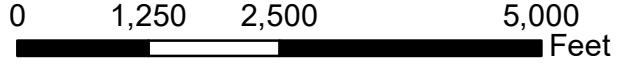
RAY ROBERTS LAKE TRINITY RIVER, TEXAS

RAY ROBERTS LAKE

RAY ROBERTS LAKE MASTER PLAN

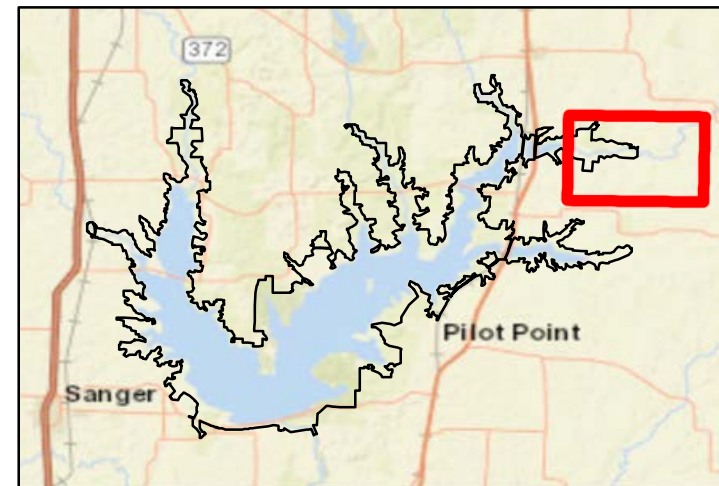
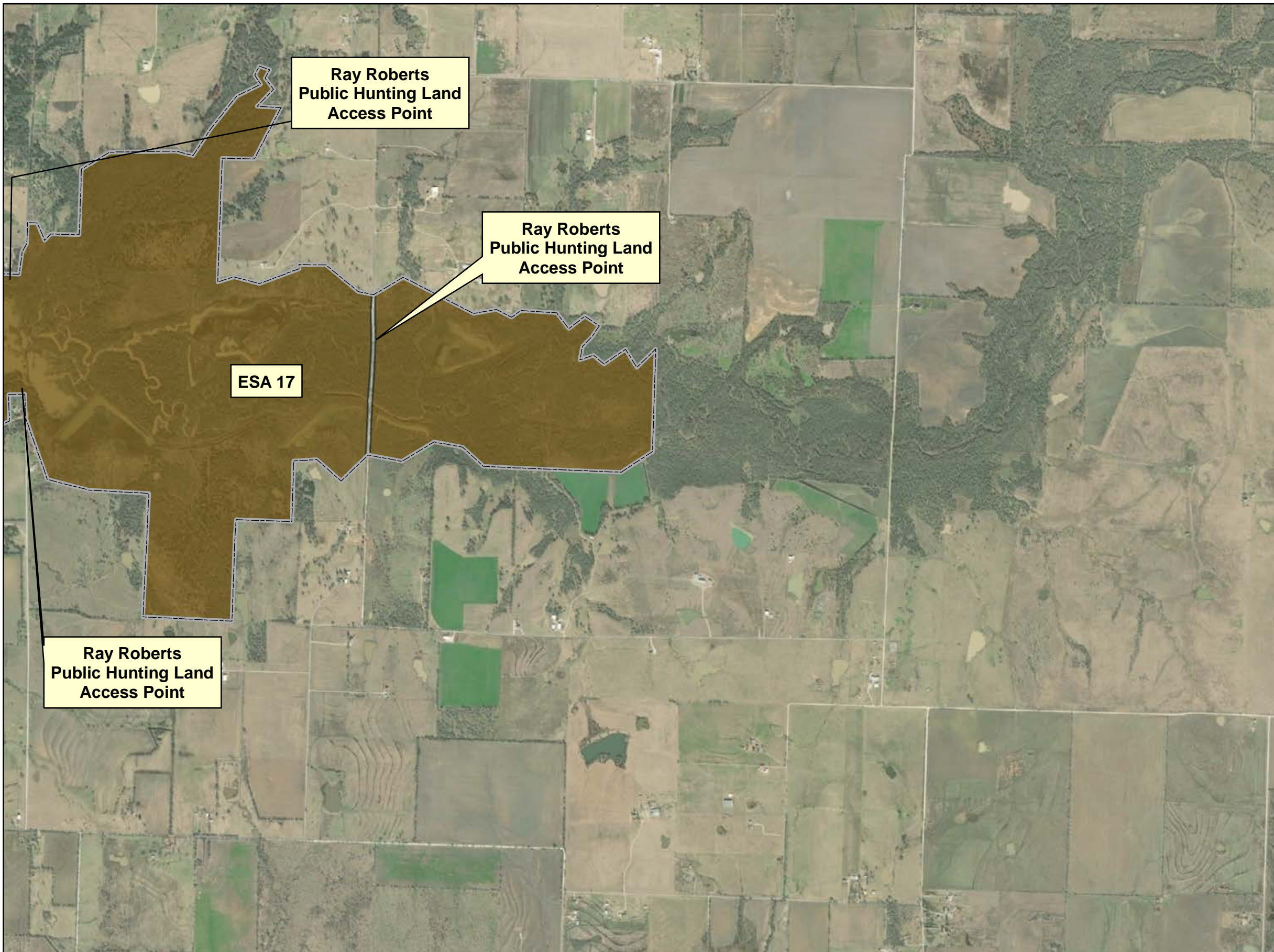
MASTER PLAN REVISIONS






LAND CLASSIFICATION CHANGES- SHEET 07

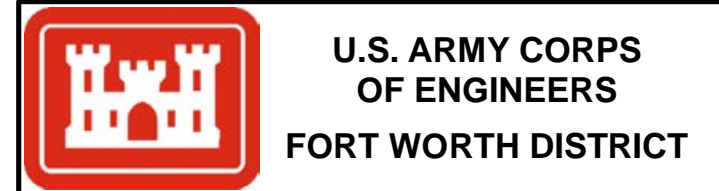



DATE:	MAP NO.
AUGUST 2022	RR21MP-LC-07





-  FEE BOUNDARY
- LAND CLASSIFICATION CHANGES FROM 1983 MASTER PLAN TO 2021**
-  From ESA to OW
-  From HDR to ESA
-  From HDR to LDR
-  From LDR to HDR
-  From WMA to ESA
-  From WMA to HDR
-  From WMA to PL
- WATER SURFACE**
-  Open Recreation
-  No Wake
-  Restricted



RAY ROBERTS LAKE TRINITY RIVER, TEXAS

RAY ROBERTS LAKE

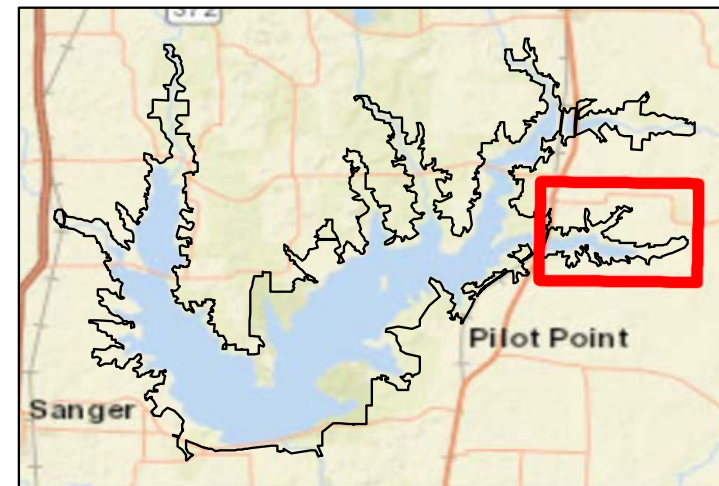
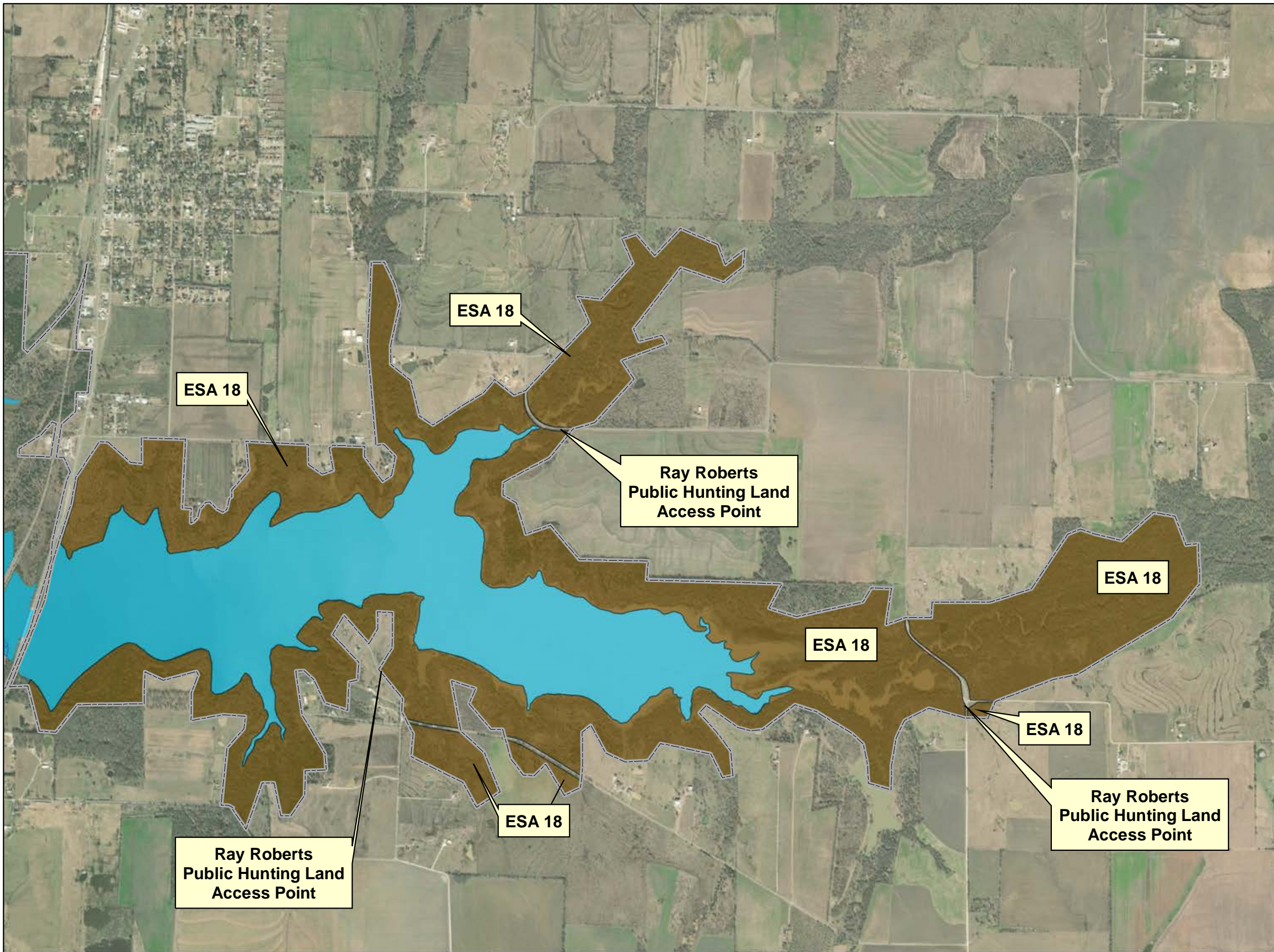
RAY ROBERTS LAKE MASTER PLAN



MASTER PLAN REVISIONS


LAND CLASSIFICATION CHANGES- SHEET 08

0 625 1,250 2,500 3,750 5,000 Feet

DATE:	MAP NO.
AUGUST 2022	RR21MP-OC-08



-  FEE BOUNDARY
- LAND CLASSIFICATION CHANGES FROM 1983 MASTER PLAN TO 2021**
-  From ESA to OW
-  From HDR to ESA
-  From HDR to LDR
-  From LDR to HDR
-  From WMA to ESA
-  From WMA to HDR
-  From WMA to PL
- WATER SURFACE**
-  Open Recreation
-  No Wake
-  Restricted


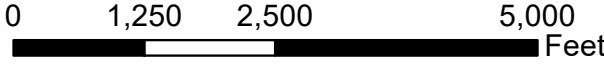


**U.S. ARMY CORPS OF ENGINEERS**  
**FORT WORTH DISTRICT**

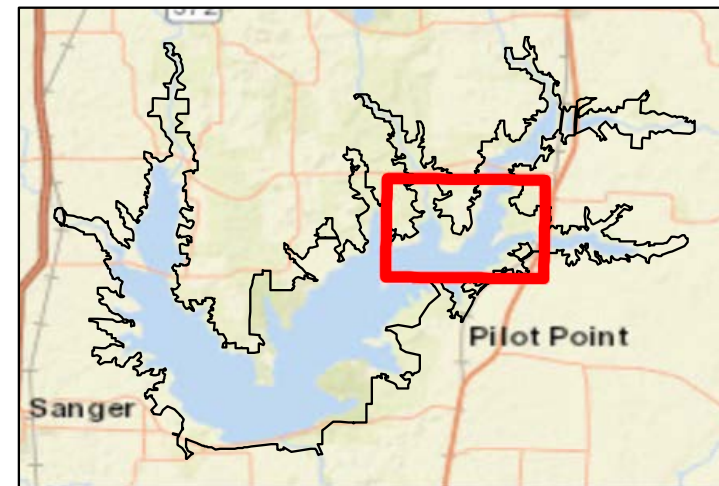
RAY ROBERTS LAKE      RAY ROBERTS LAKE      TRINITY RIVER, TEXAS

**RAY ROBERTS LAKE MASTER PLAN**

MASTER PLAN REVISIONS  
 LAND CLASSIFICATION CHANGES- SHEET 09

DATE: AUGUST 2022	MAP NO. RR21MP-LC-09
----------------------	-------------------------



 FEE BOUNDARY

**LAND CLASSIFICATION CHANGES FROM 1983 MASTER PLAN TO 2021**

-  From ESA to OW
-  From HDR to ESA
-  From HDR to LDR
-  From LDR to HDR
-  From WMA to ESA
-  From WMA to HDR
-  From WMA to PL

**WATER SURFACE**

-  Open Recreation
-  No Wake
-  Restricted


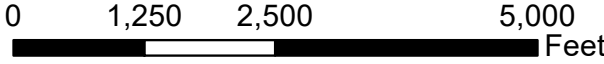


**U.S. ARMY CORPS OF ENGINEERS**  
**FORT WORTH DISTRICT**

RAY ROBERTS LAKE      RAY ROBERTS LAKE      TRINITY RIVER, TEXAS

**RAY ROBERTS LAKE MASTER PLAN**

MASTER PLAN REVISIONS  
 LAND CLASSIFICATION CHANGES- SHEET 10

DATE: AUGUST 2022	MAP NO. RR21MP-LC-10
----------------------	-------------------------

ESA 20

ESA 18

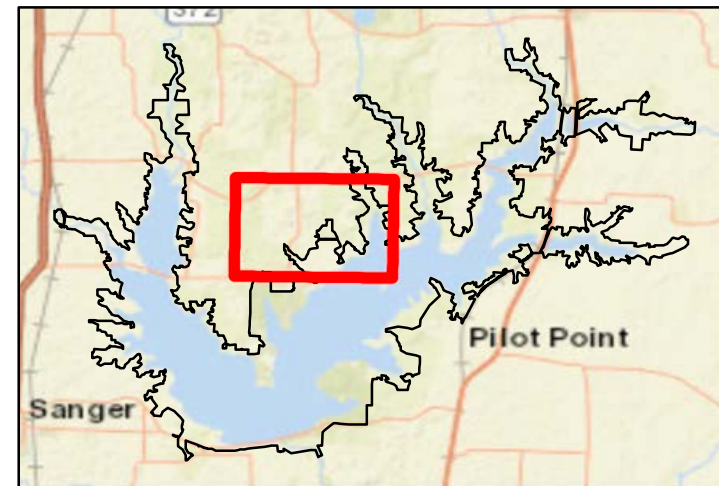
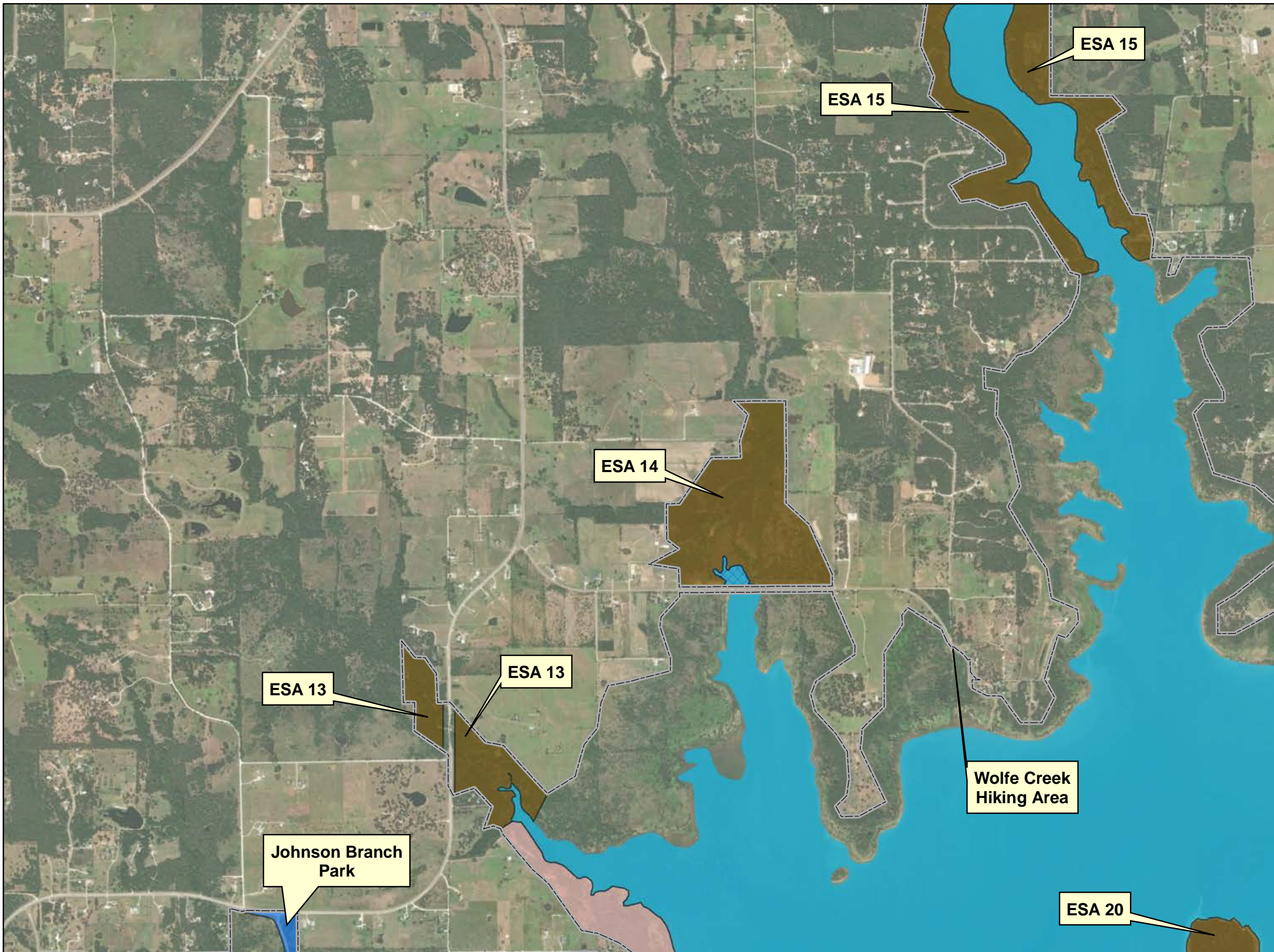
Ray Roberts  
Public Hunting  
Lands  
Access Point

Ray Roberts  
Public Hunting Lands  
Access Point

Ray Roberts  
Public Hunting Lands  
Access Point



Ray Roberts  
Public Hunting Lands  
Access Point

Buck Creek  
Boat Ramp





 FEE BOUNDARY

**LAND CLASSIFICATION CHANGES FROM 1983 MASTER PLAN TO 2021**

-  From ESA to OW
-  From HDR to ESA
-  From HDR to LDR
-  From LDR to HDR
-  From WMA to ESA
-  From WMA to HDR
-  From WMA to PL

**WATER SURFACE**

-  Open Recreation
-  No Wake
-  Restricted

 **U.S. ARMY CORPS OF ENGINEERS**  
**FORT WORTH DISTRICT**


RAY ROBERTS LAKE TRINITY RIVER, TEXAS

RAY ROBERTS LAKE

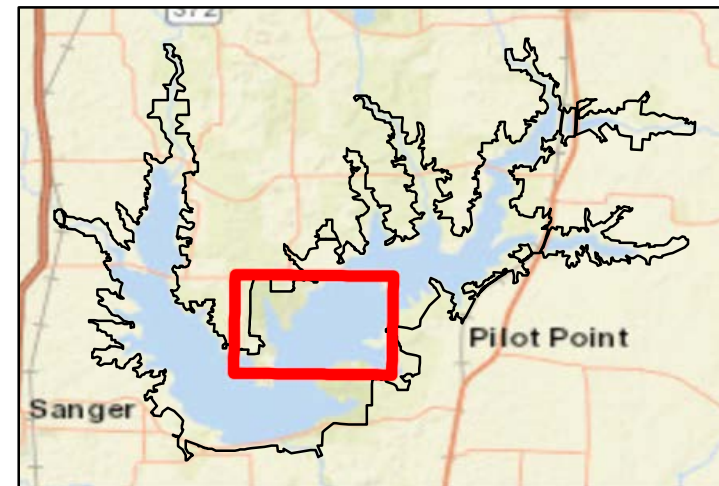
RAY ROBERTS LAKE MASTER PLAN

MASTER PLAN REVISIONS

LAND CLASSIFICATION CHANGES- SHEET 11

 0 1,250 2,500 5,000 Feet

DATE: AUGUST 2022	MAP NO. RR21MP-LC-11
----------------------	-------------------------




**FEE BOUNDARY**  
 FEE BOUNDARY

**LAND CLASSIFICATION CHANGES FROM 1983 MASTER PLAN TO 2021**

- From ESA to OW
- From HDR to ESA
- From HDR to LDR
- From LDR to HDR
- From WMA to ESA
- From WMA to HDR
- From WMA to PL

**WATER SURFACE**

- Open Recreation
- No Wake
- Restricted



**U.S. ARMY CORPS OF ENGINEERS**  
**FORT WORTH DISTRICT**

RAY ROBERTS LAKE TRINITY RIVER, TEXAS

RAY ROBERTS LAKE

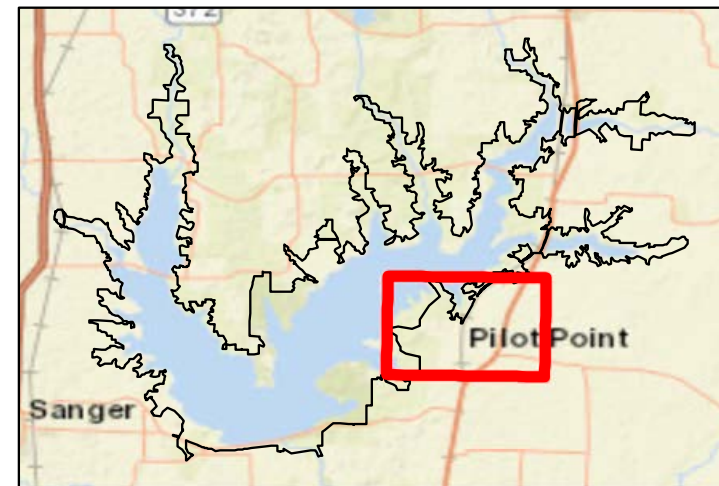
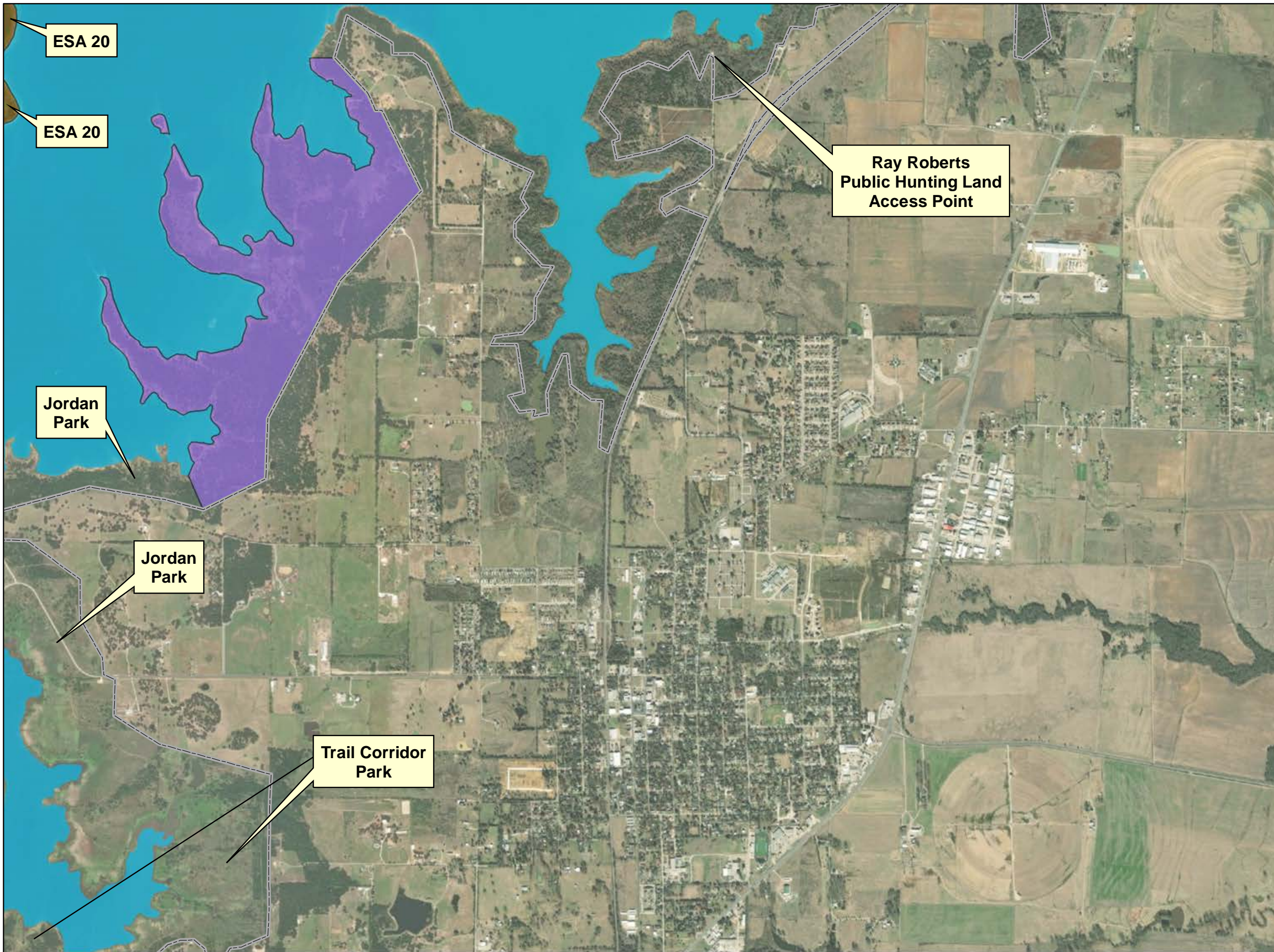
RAY ROBERTS LAKE MASTER PLAN

MASTER PLAN REVISIONS

LAND CLASSIFICATION CHANGES- SHEET 12

0 1,250 2,500 5,000 Feet

DATE: AUGUST 2022	MAP NO. RR21MP-LC-12
----------------------	-------------------------



FEE BOUNDARY

**LAND CLASSIFICATION CHANGES FROM 1983 MASTER PLAN TO 2021**

- From ESA to OW
- From HDR to ESA
- From HDR to LDR
- From LDR to HDR
- From WMA to ESA
- From WMA to HDR
- From WMA to PL

**WATER SURFACE**

- Open Recreation
- No Wake
- Restricted

**U.S. ARMY CORPS OF ENGINEERS**  
**FORT WORTH DISTRICT**

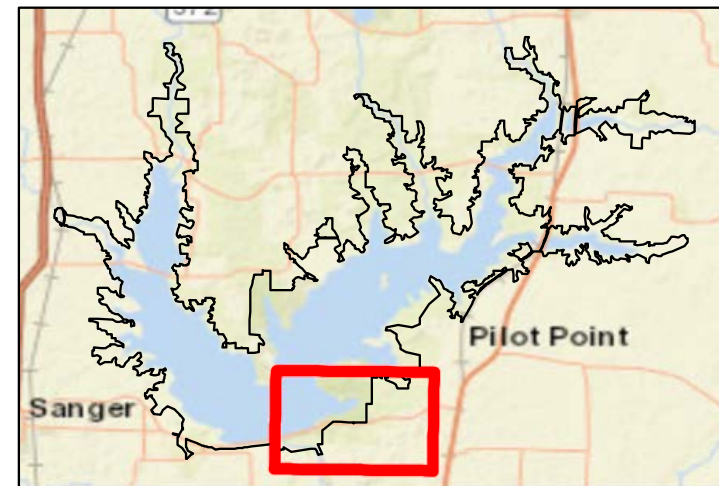
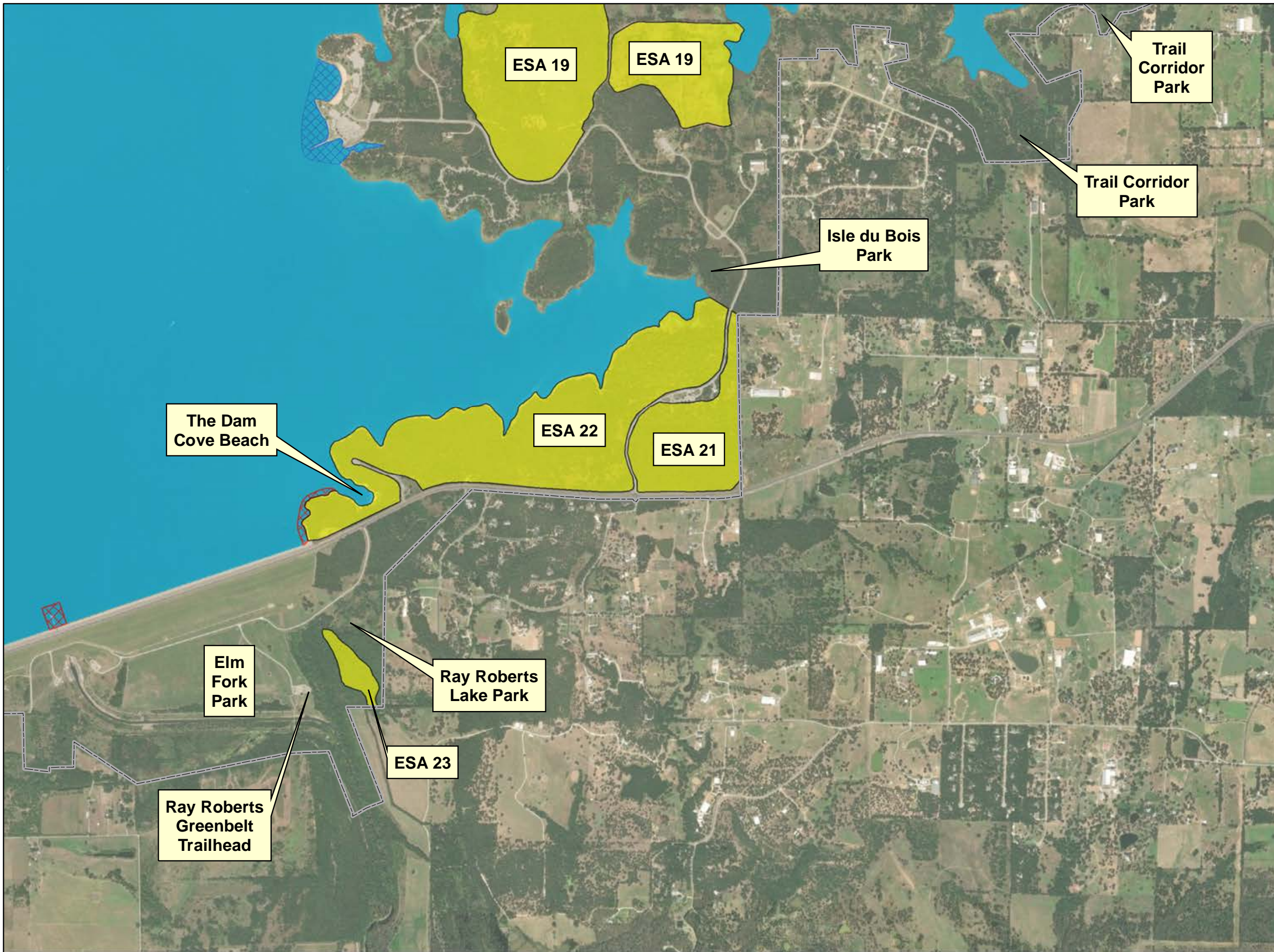
RAY ROBERTS LAKE      RAY ROBERTS LAKE      TRINITY RIVER, TEXAS

**RAY ROBERTS LAKE MASTER PLAN**

**MASTER PLAN REVISIONS**

**LAND CLASSIFICATION CHANGES- SHEET 13**

DATE: AUGUST 2022	MAP NO. RR21MP-LC-13
----------------------	-------------------------




FEE BOUNDARY

**LAND CLASSIFICATION CHANGES FROM 1983 MASTER PLAN TO 2021**

- From ESA to OW
- From HDR to ESA
- From HDR to LDR
- From LDR to HDR
- From WMA to ESA
- From WMA to HDR
- From WMA to PL

**WATER SURFACE**

- Open Recreation
- No Wake
- Restricted



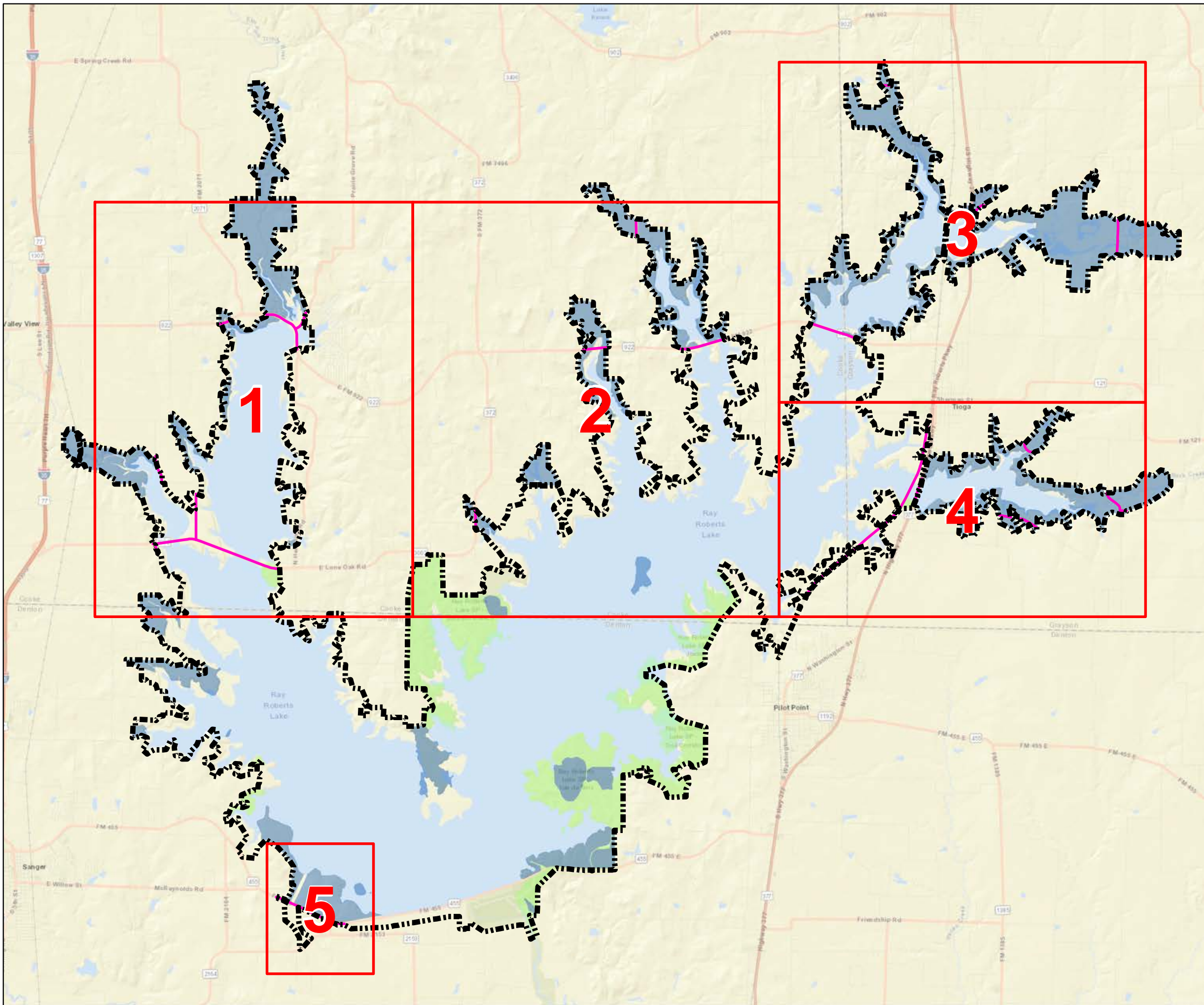
**U.S. ARMY CORPS OF ENGINEERS**  
**FORT WORTH DISTRICT**





RAY ROBERTS LAKE      RAY ROBERTS LAKE      TRINITY RIVER, TEXAS


**RAY ROBERTS LAKE MASTER PLAN**

MASTER PLAN REVISIONS  
 LAND CLASSIFICATION CHANGES- SHEET 14

DATE: AUGUST 2022	MAP NO. RR21MP-LC-14
----------------------	-------------------------



-  FEE BOUNDARY
-  UTILITY CORRIDOR
-  RECREATION AREA
-  ENVIRONMENTALLY SENSITIVE AREA



**U.S. ARMY CORPS OF ENGINEERS**  
**FORT WORTH DISTRICT**

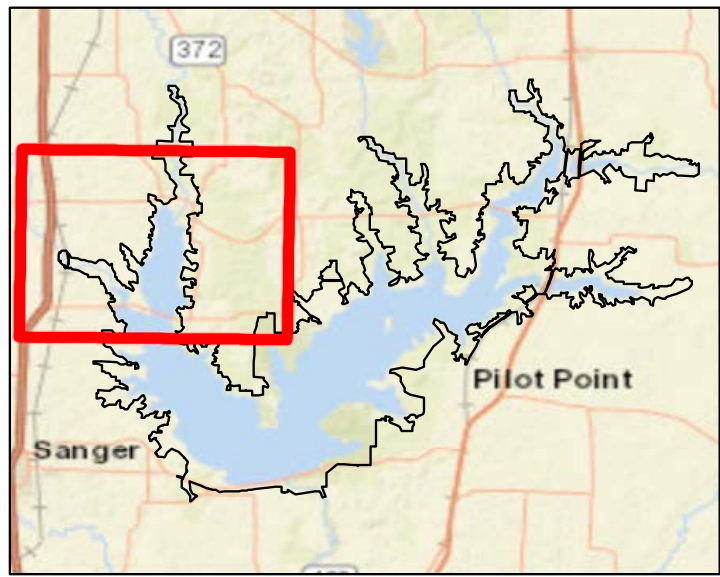
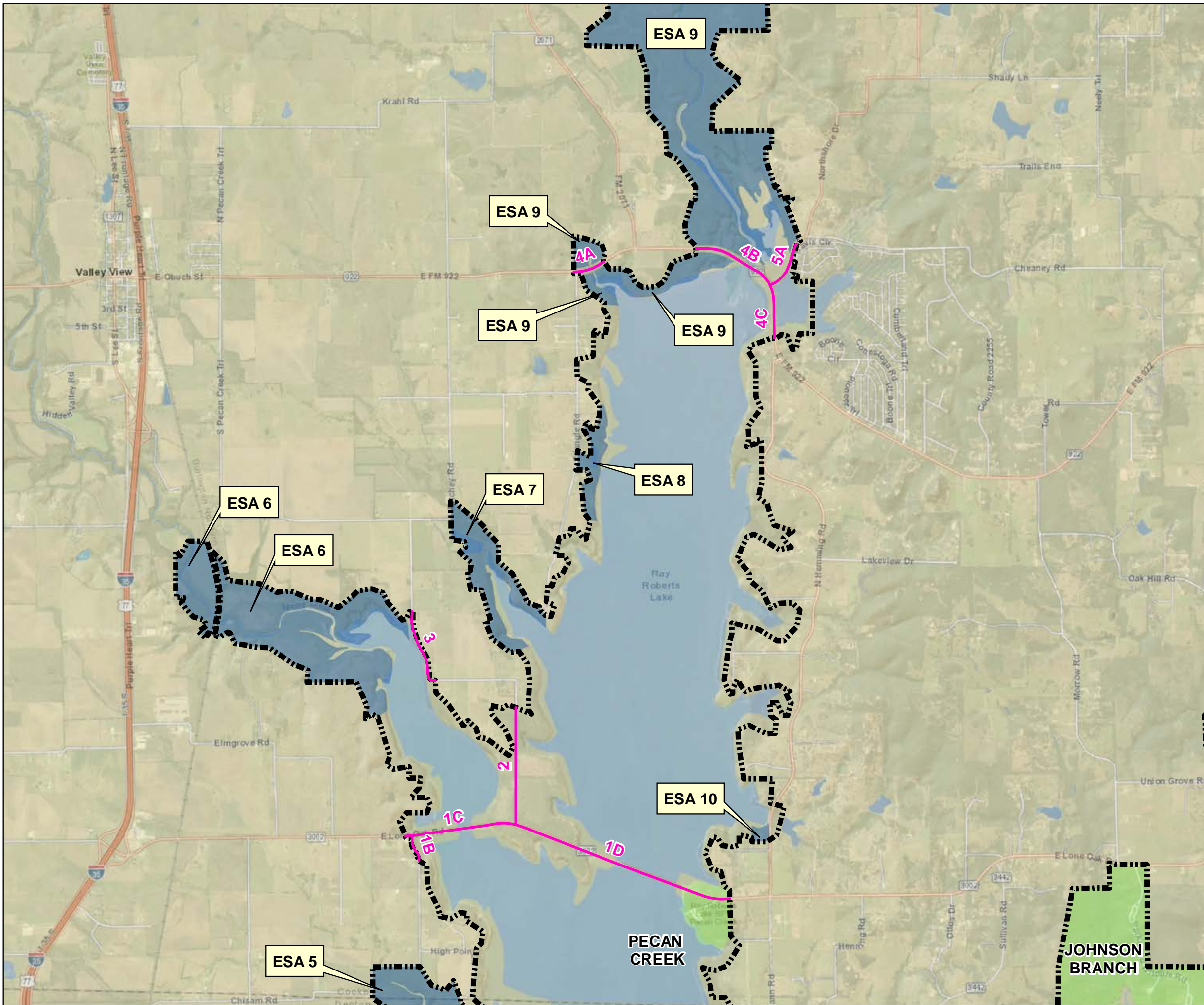
LEWISVILLE LAKE TRINITY RIVER, TEXAS





**RAY ROBERTS LAKE**  
**RAY ROBERTS LAKE MASTER PLAN**  
**UTILITY CORRIDOR MAP- INDEX**

0 0.5 1 2 3 4 Miles

DATE: AUGUST 2022	MAP NO. RR21MP-OU-INDEX
----------------------	----------------------------





-  FEE BOUNDARY
-  UTILITY CORRIDOR
-  RECREATION AREA
-  ENVIRONMENTALLY SENSITIVE AREA



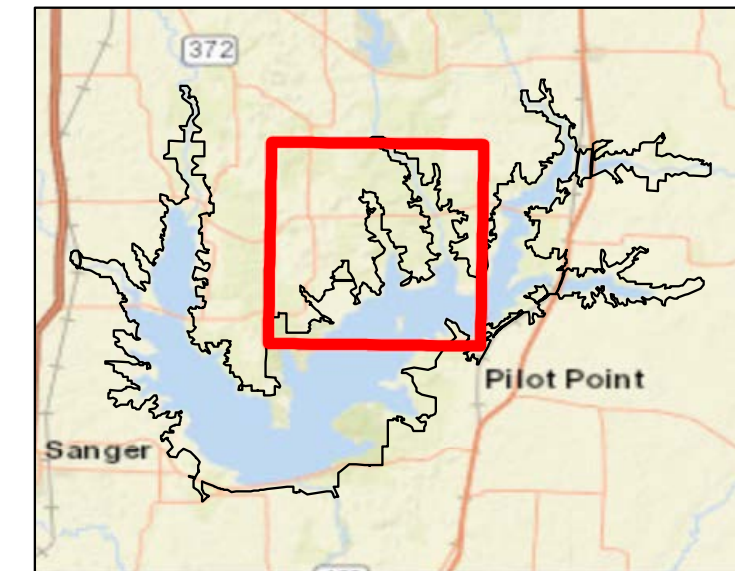
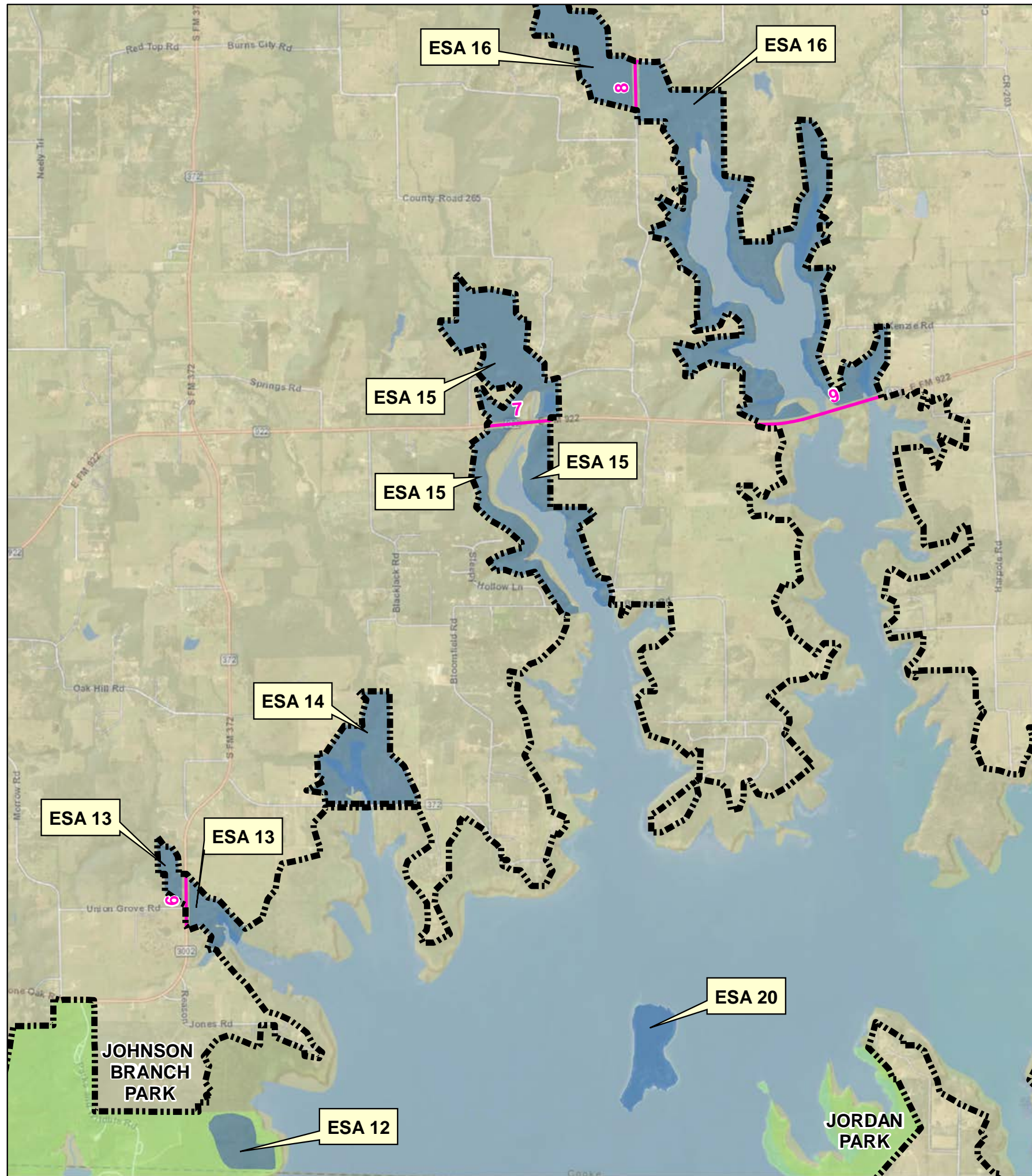
**U.S. ARMY CORPS  
OF ENGINEERS  
FORT WORTH DISTRICT**





RAY ROBERTS LAKE TRINITY RIVER, TEXAS


**RAY ROBERTS LAKE  
RAY ROBERTS LAKE MASTER PLAN  
UTILITY CORRIDOR MAP- SHEET 1**

0 1,000 2,000 4,000 6,000 8,000 Feet

DATE: <b>AUGUST 2022</b>	MAP NO. <b>RR21MP-OU-01</b>
-----------------------------	--------------------------------



-  FEE BOUNDARY
-  UTILITY CORRIDOR
-  RECREATION AREA
-  ENVIRONMENTALLY SENSITIVE AREA



**U.S. ARMY CORPS  
OF ENGINEERS**

**FORT WORTH DISTRICT**


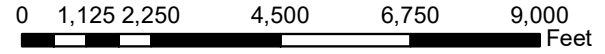
---

RAY ROBERTS LAKE
TRINITY RIVER, TEXAS

RAY ROBERTS LAKE

RAY ROBERTS LAKE MASTER PLAN

UTILITY CORRIDOR MAP- SHEET 2

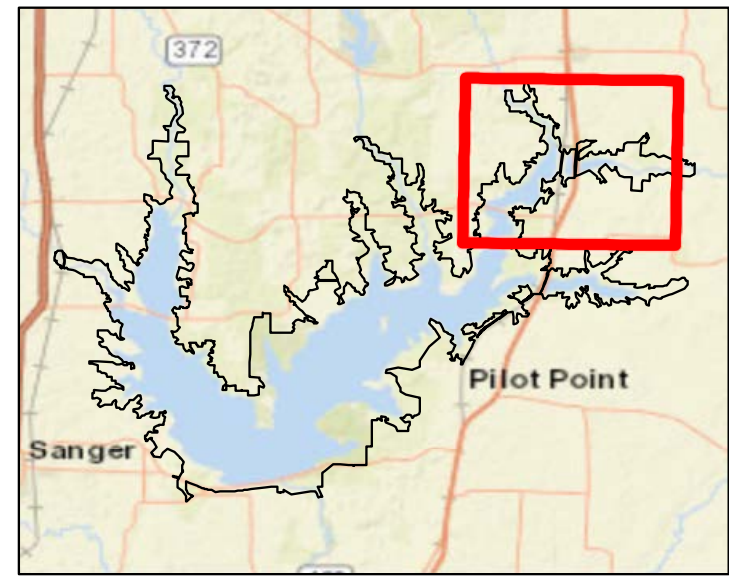
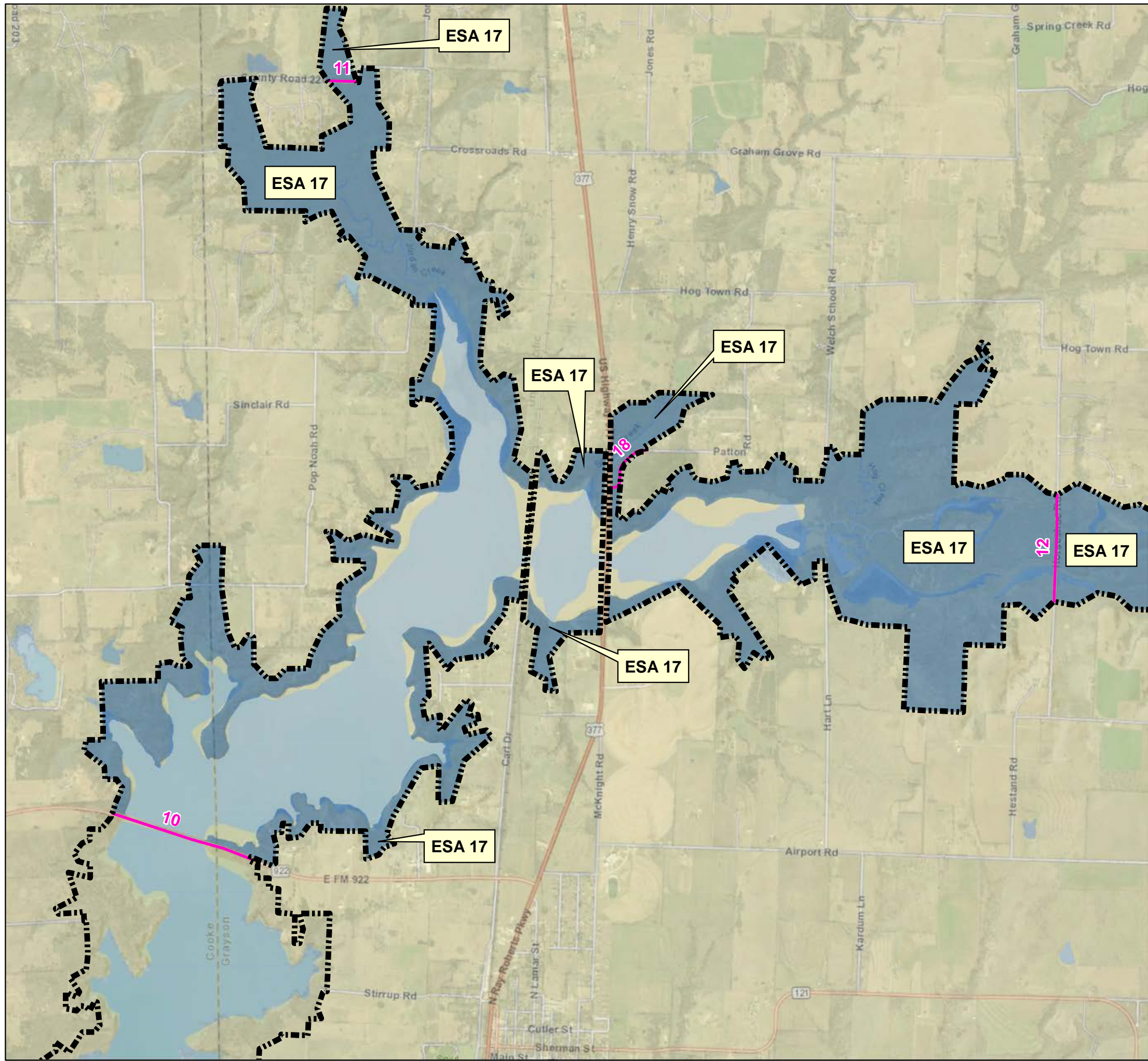







DATE:

AUGUST 2022

MAP NO.

RR21MP-OU-02




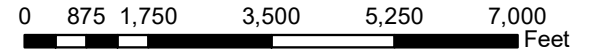
-  FEE BOUNDARY
-  UTILITY CORRIDOR
-  RECREATION AREA
-  ENVIRONMENTALLY SENSITIVE AREA



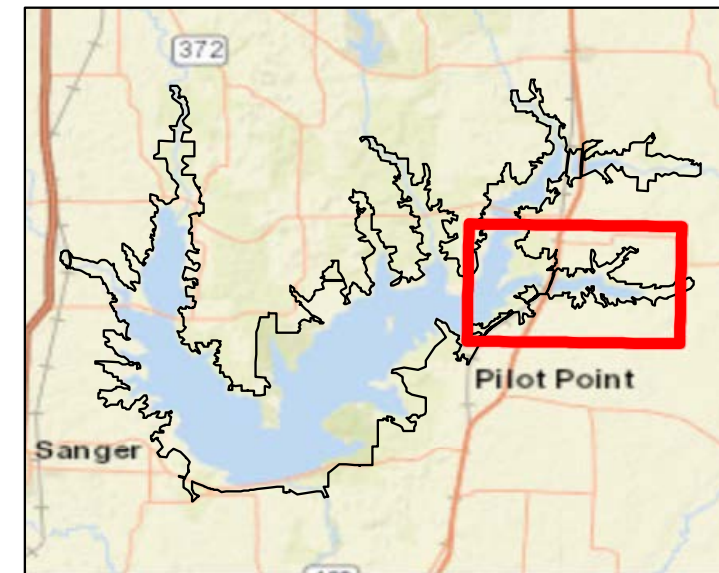
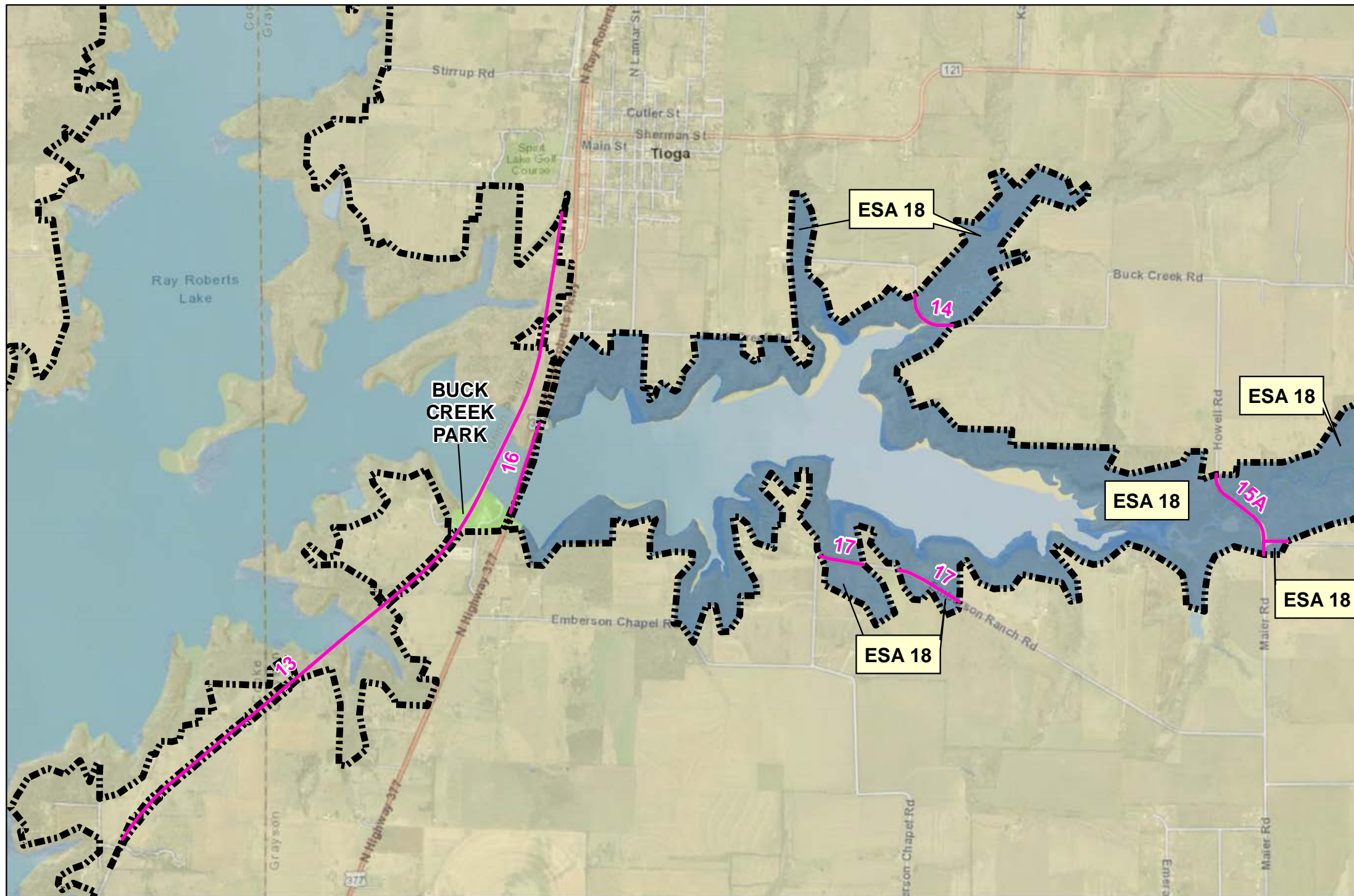
**U.S. ARMY CORPS  
OF ENGINEERS  
FORT WORTH DISTRICT**





RAY ROBERTS LAKE TRINITY RIVER, TEXAS

**RAY ROBERTS LAKE  
RAY ROBERTS LAKE MASTER PLAN  
UTILITY CORRIDOR MAP- SHEET 3**

DATE: <b>AUGUST 2022</b>	MAP NO. <b>RR21MP-OU-03</b>
-----------------------------	--------------------------------

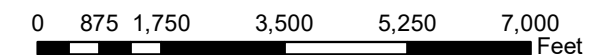


-  UTILITY CORRIDOR
-  FEE BOUNDARY
-  RECREATION AREA
-  ENVIRONMENTALLY SENSITIVE AREA

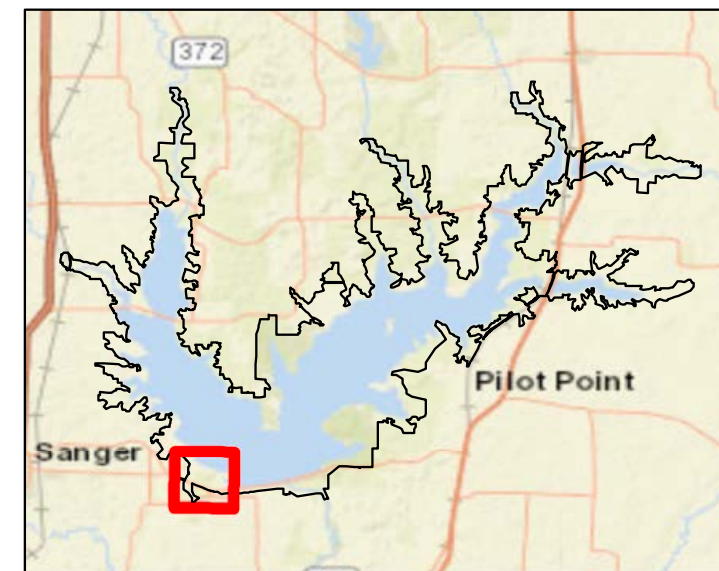






RAY ROBERTS LAKE TRINITY RIVER, TEXAS



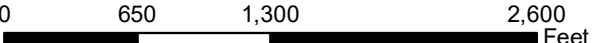
**RAY ROBERTS LAKE**  
**RAY ROBERTS LAKE MASTER PLAN**  
**UTILITY CORRIDOR MAP- SHEET 4**

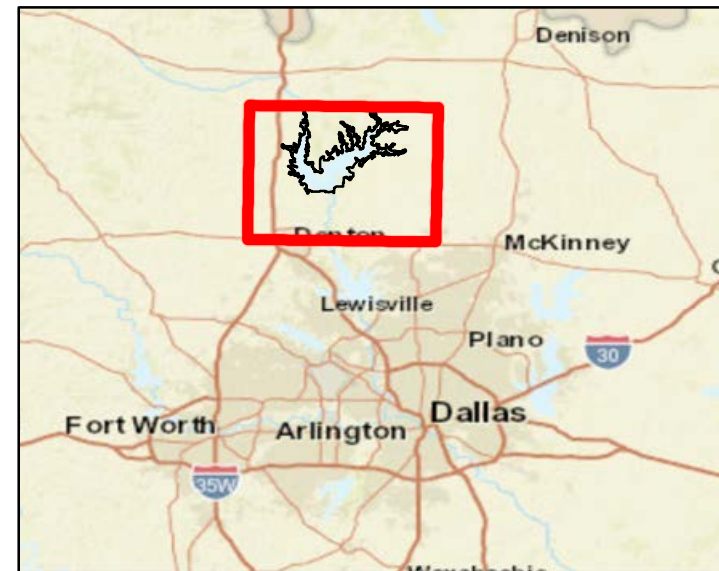
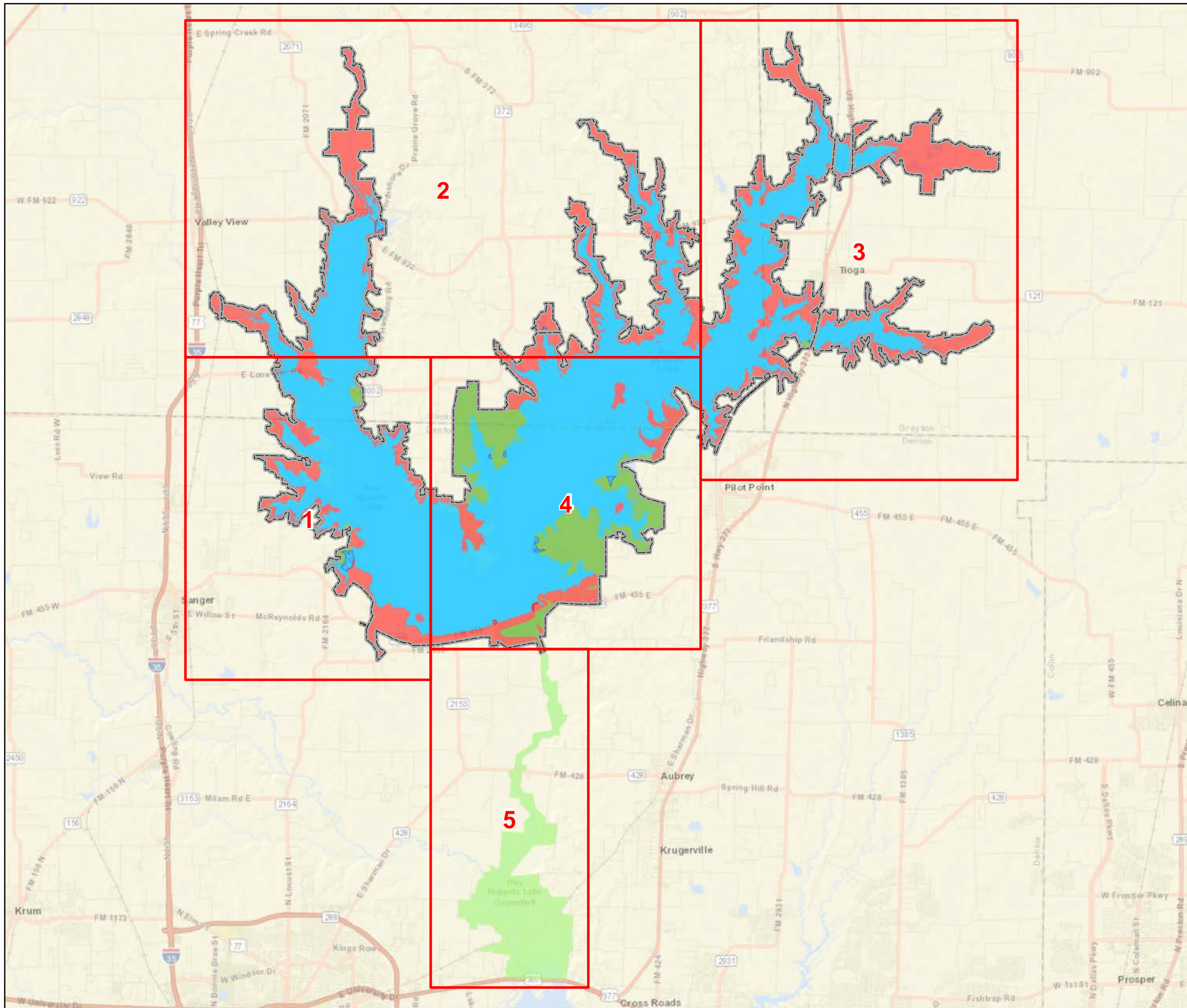


DATE: <b>AUGUST 2022</b>	MAP NO. <b>RR21MP-OU-04</b>
-----------------------------	--------------------------------



-  FEE BOUNDARY
-  UTILITY CORRIDOR
-  RECREATION AREA
-  ENVIRONMENTALLY SENSITIVE AREA

	<b>U.S. ARMY CORPS OF ENGINEERS FORT WORTH DISTRICT</b>
<small>RAY ROBERTS LAKE</small> <span style="float: right;"><small>TRINITY RIVER, TEXAS</small></span>	
<b>RAY ROBERTS LAKE</b> <b>RAY ROBERTS LAKE MASTER PLAN</b> <b>UTILITY CORRIDOR MAP- SHEET 5</b>	
	
DATE: <b>AUGUST 2022</b>	MAP NO. <b>RR21MP-OU-05</b>



- FEE BOUNDARY
- LAND MANAGING ENTITY**
- TPWD
- USACE
- Greenbelt Corridor
- WATER SURFACE**
- Open Recreation
- No Wake
- Restricted



RAY ROBERTS LAKE TRINITY RIVER, TEXAS

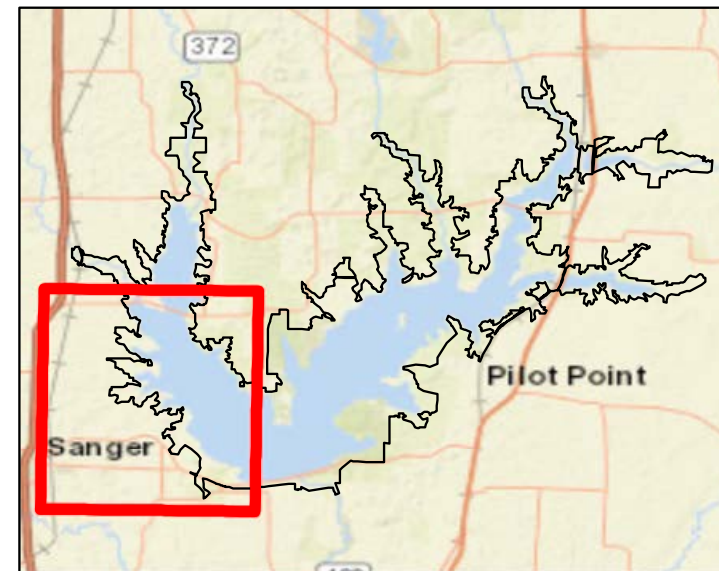
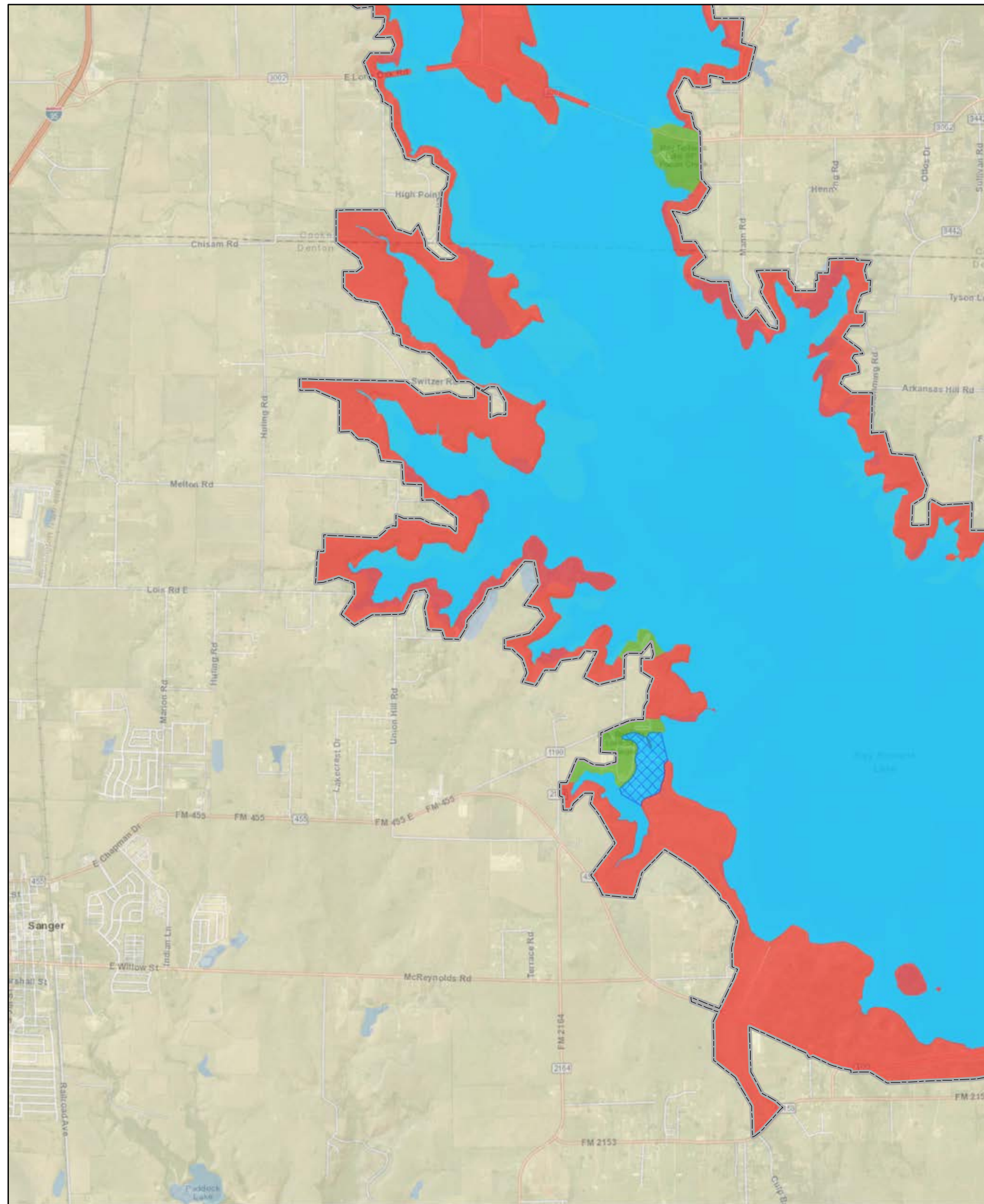
RAY ROBERTS LAKE








RAY ROBERTS LAKE MASTER PLAN


LAND MANAGING ENTITIES- INDEX

0 1 2 4 6 Miles

DATE: AUGUST 2022	MAP NO. RR21MP-OL-INDEX
----------------------	----------------------------



-  FEE BOUNDARY
- LAND MANAGING ENTITY**
-  TPWD
-  USACE
-  Greenbelt Corridor
- WATER SURFACE**
-  Open Recreation
-  No Wake
-  Restricted



**U.S. ARMY CORPS  
OF ENGINEERS**

**FORT WORTH DISTRICT**


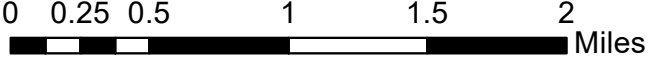
---

RAY ROBERTS LAKE
TRINITY RIVER, TEXAS

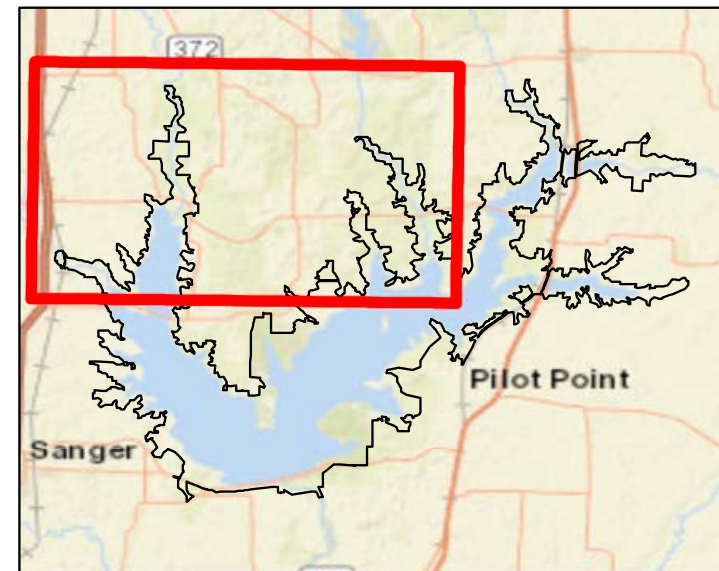
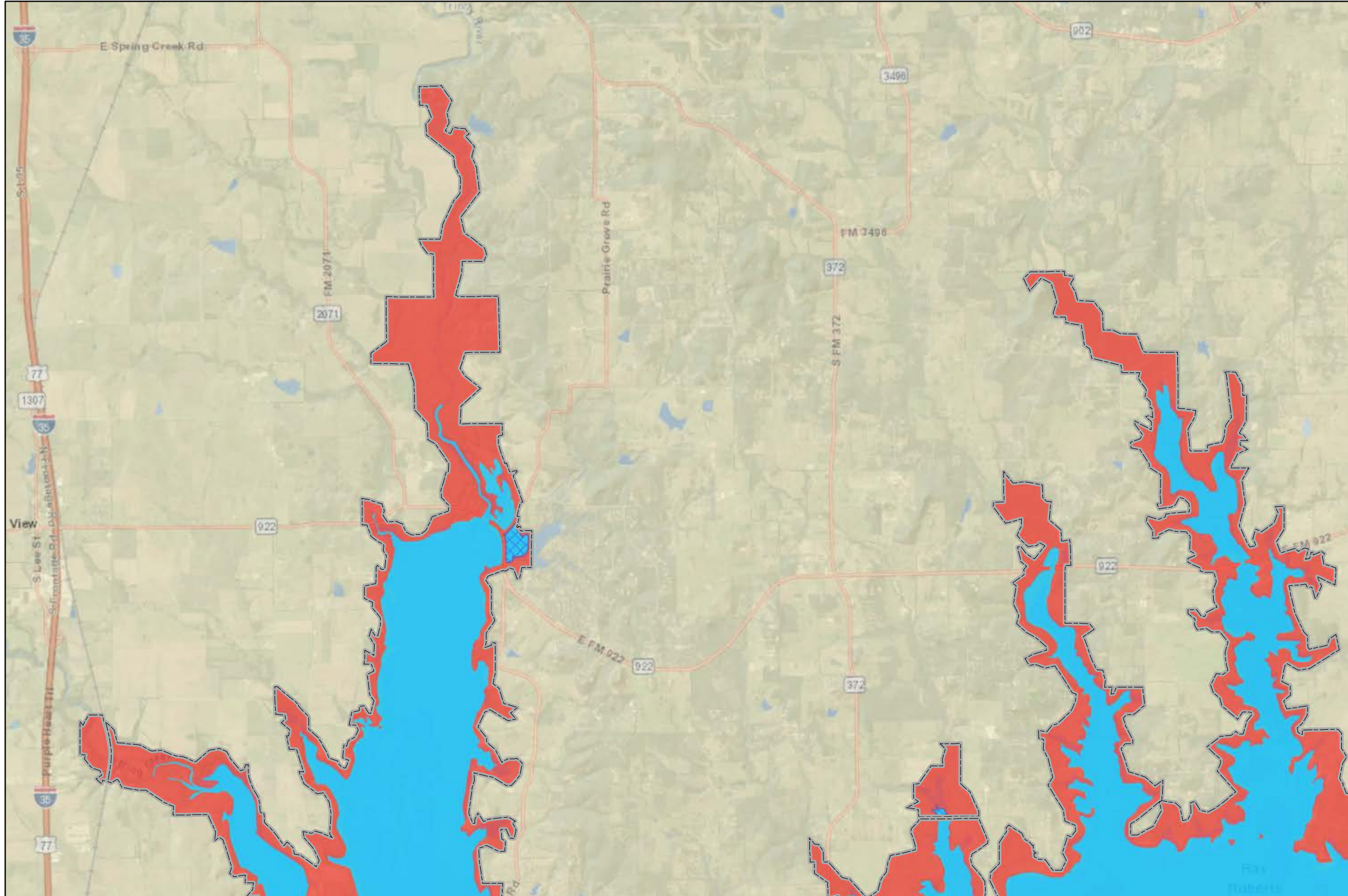
**RAY ROBERTS LAKE**








RAY ROBERTS LAKE MASTER PLAN

LAND MANAGING ENTITIES- SHEET 1

DATE: AUGUST 2022	MAP NO. RR21MP-OL-01
----------------------	-------------------------



-  FEE BOUNDARY
- LAND MANAGING ENTITY**
-  TPWD
-  USACE
-  Greenbelt Corridor
- WATER SURFACE**
-  Open Recreation
-  No Wake
-  Restricted





RAY ROBERTS LAKE TRINITY RIVER, TEXAS

RAY ROBERTS LAKE

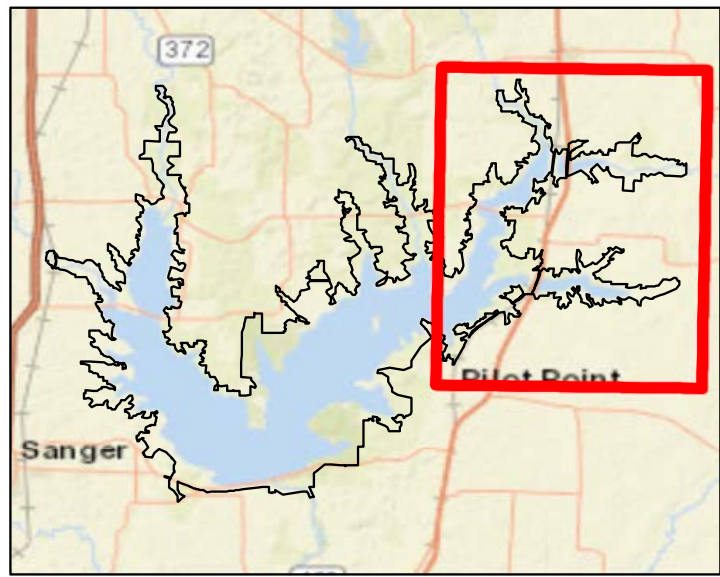
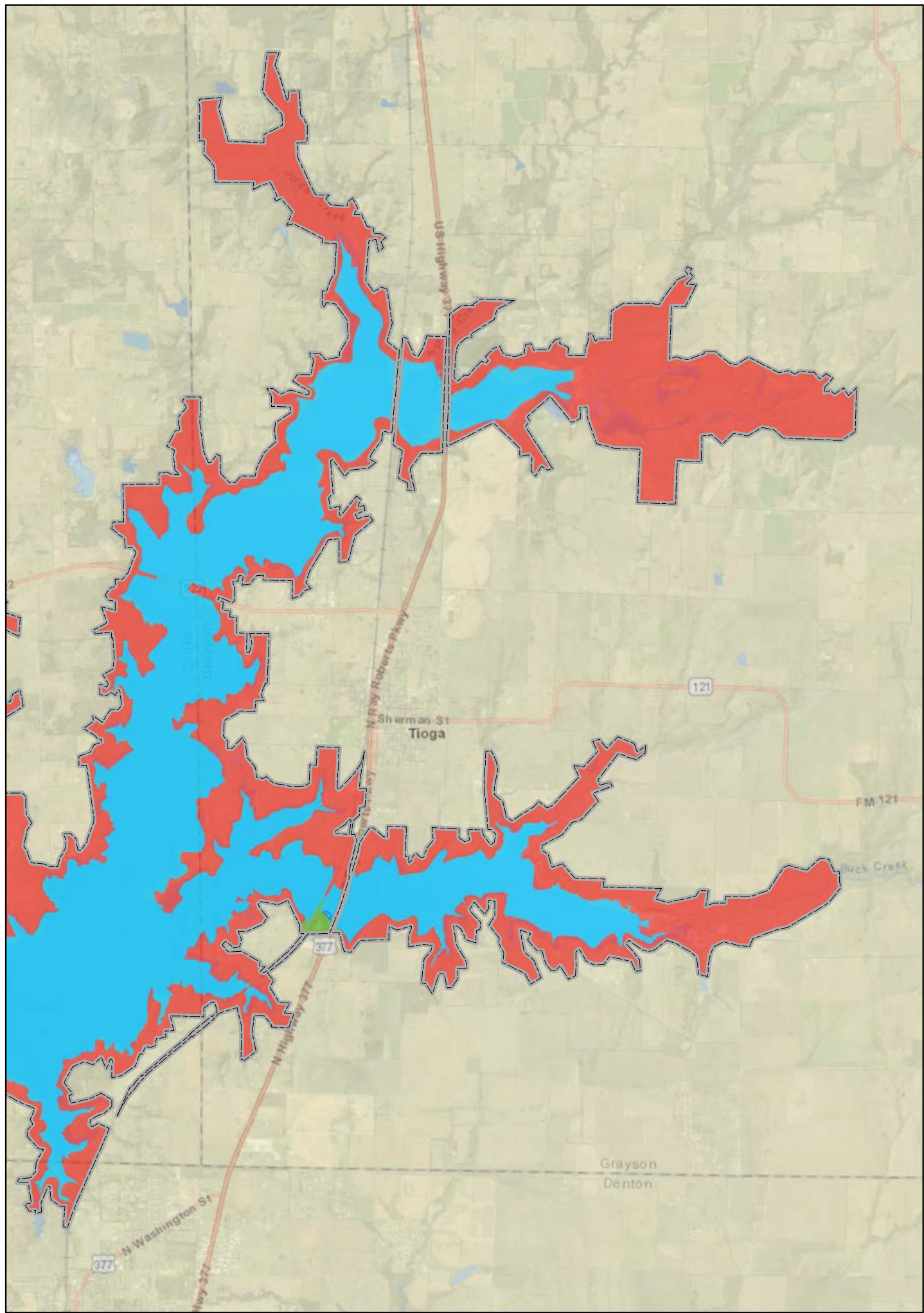
RAY ROBERTS LAKE MASTER PLAN

LAND MANAGING ENTITIES- SHEET 2





DATE: AUGUST 2022	MAP NO. RR21MP-OL-02
----------------------	-------------------------





-  FEE BOUNDARY
- LAND MANAGING ENTITY**
-  TPWD
-  USACE
-  Greenbelt Corridor
- WATER SURFACE**
-  Open Recreation
-  No Wake
-  Restricted



**U.S. ARMY CORPS  
OF ENGINEERS**

**FORT WORTH DISTRICT**



---

RAY ROBERTS LAKE
TRINITY RIVER, TEXAS

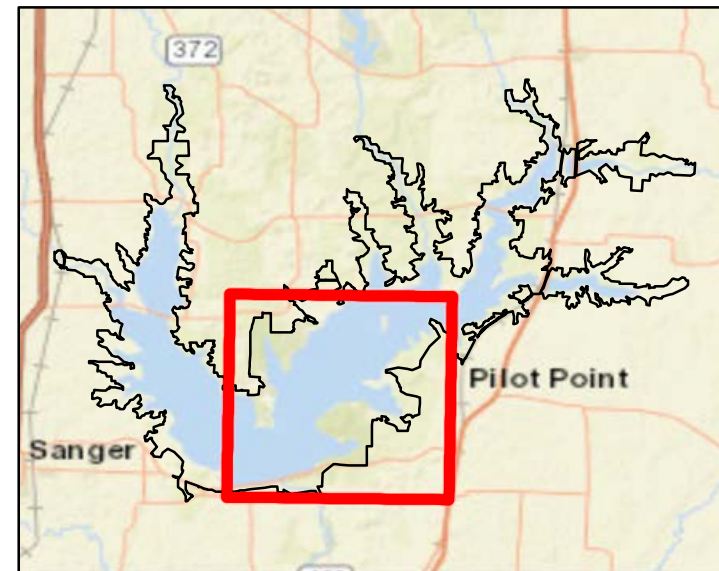
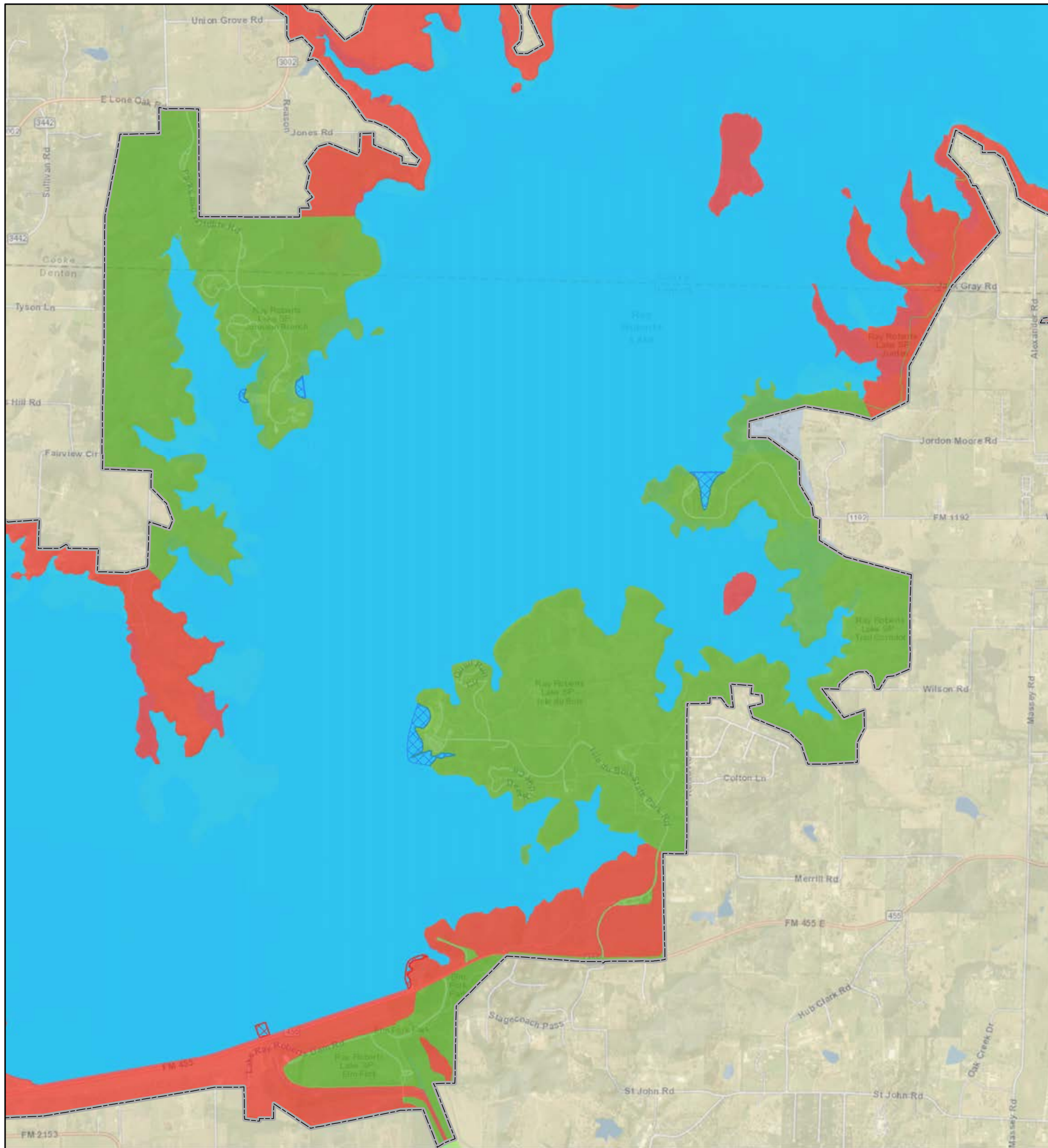
RAY ROBERTS LAKE








RAY ROBERTS LAKE MASTER PLAN


LAND MANAGING ENTITIES- SHEET 3

DATE:	MAP NO.
AUGUST 2022	RR21MP-OL-03



-  FEE BOUNDARY
- LAND MANAGING ENTITY**
-  TPWD
-  USACE
-  Greenbelt Corridor
- WATER SURFACE**
-  Open Recreation
-  No Wake
-  Restricted



**U.S. ARMY CORPS  
OF ENGINEERS**

**FORT WORTH DISTRICT**


---

RAY ROBERTS LAKE
TRINITY RIVER, TEXAS


**RAY ROBERTS LAKE**

RAY ROBERTS LAKE MASTER PLAN

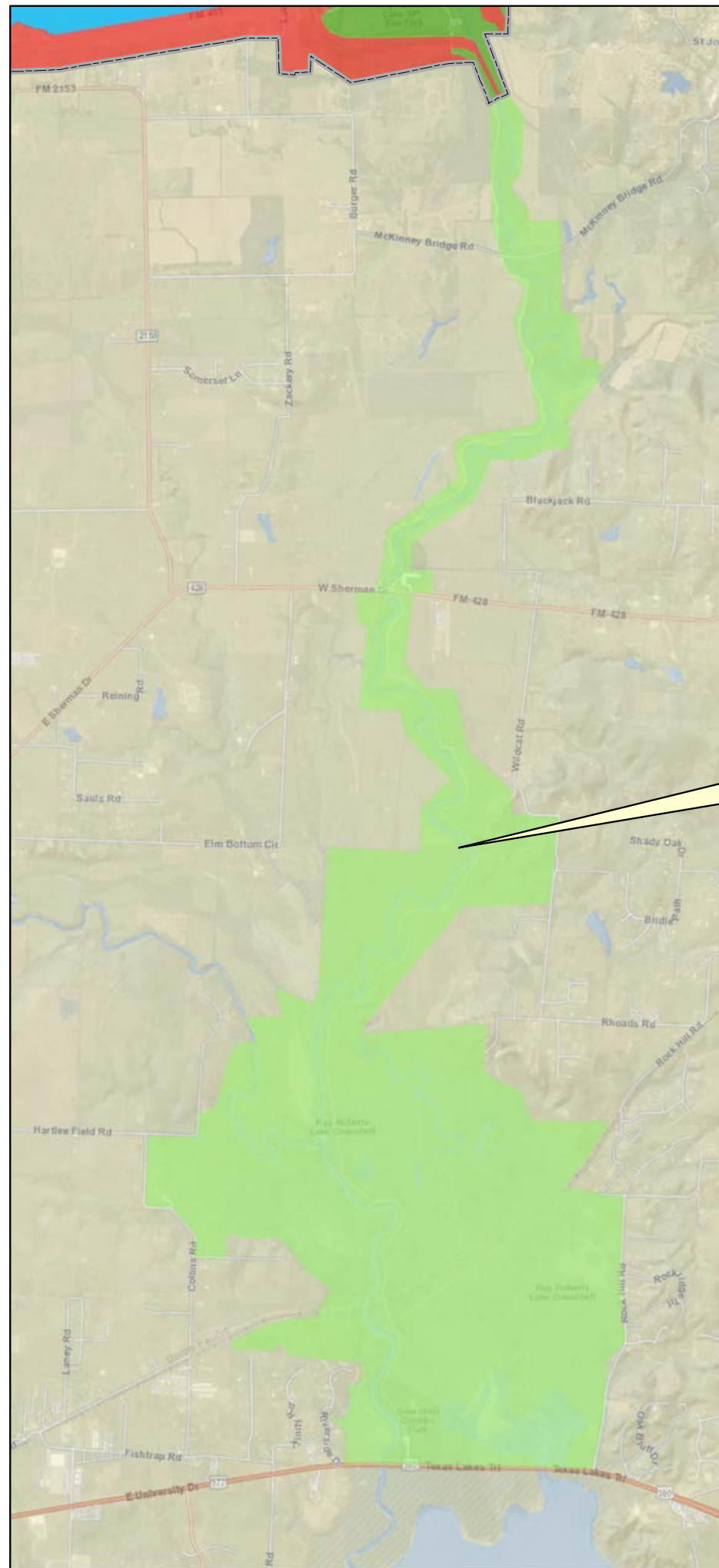
LAND MANAGING ENTITIES- SHEET 4



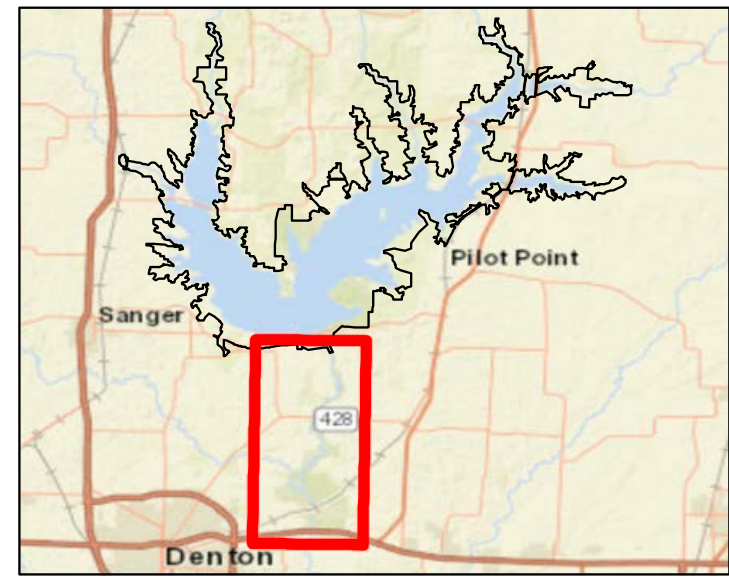
0 0.25 0.5 1 Miles











DATE: AUGUST 2022	MAP NO. RR21MP-OL-04
----------------------	-------------------------



**GREENBELT CORRIDOR MANAGEMENT AND LAND CLASSIFICATION ARE COVERED IN THE LEWISVILLE LAKE MASTER PLAN**



-  FEE BOUNDARY
- LAND MANAGING ENTITY**
-  TPWD
-  USACE
-  Greenbelt Corridor
- WATER SURFACE**
-  Open Recreation
-  No Wake
-  Restricted





**U.S. ARMY CORPS OF ENGINEERS**  
**FORT WORTH DISTRICT**

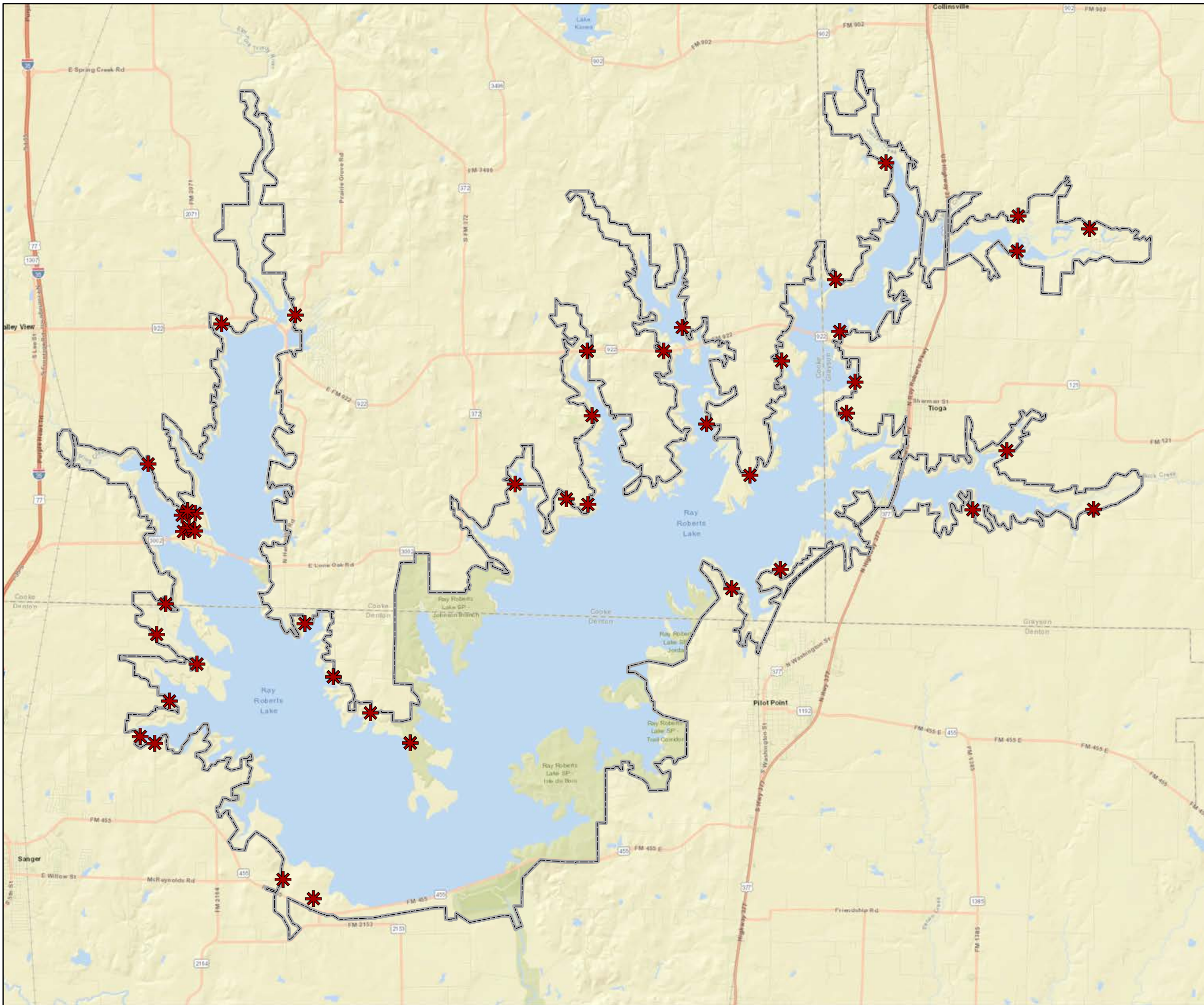
---



RAY ROBERTS LAKE TRINITY RIVER, TEXAS


**RAY ROBERTS LAKE**  
RAY ROBERTS LAKE MASTER PLAN  
LAND MANAGING ENTITIES- SHEET 5

DATE:	MAP NO.
AUGUST 2022	RR21MP-OL-05



-  FEE BOUNDARY
-  Public Hunting Land Access Points


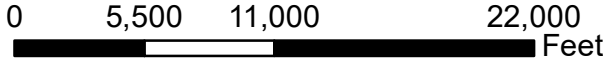


**U.S. ARMY CORPS  
OF ENGINEERS  
FORT WORTH DISTRICT**

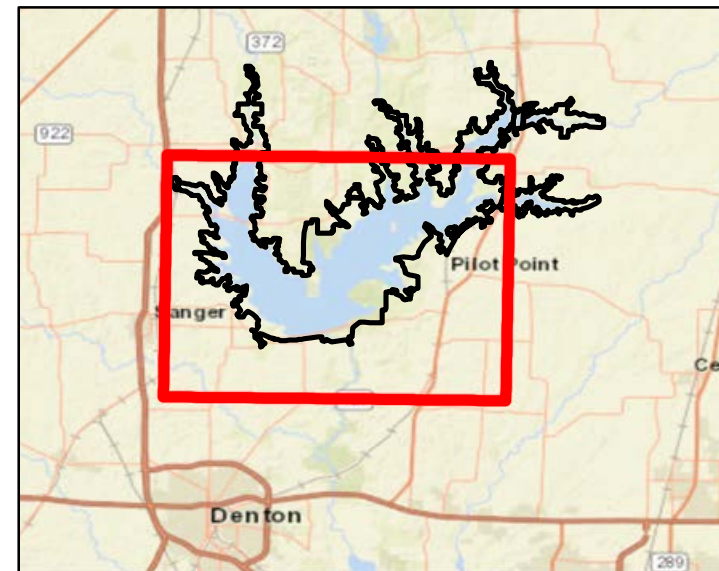
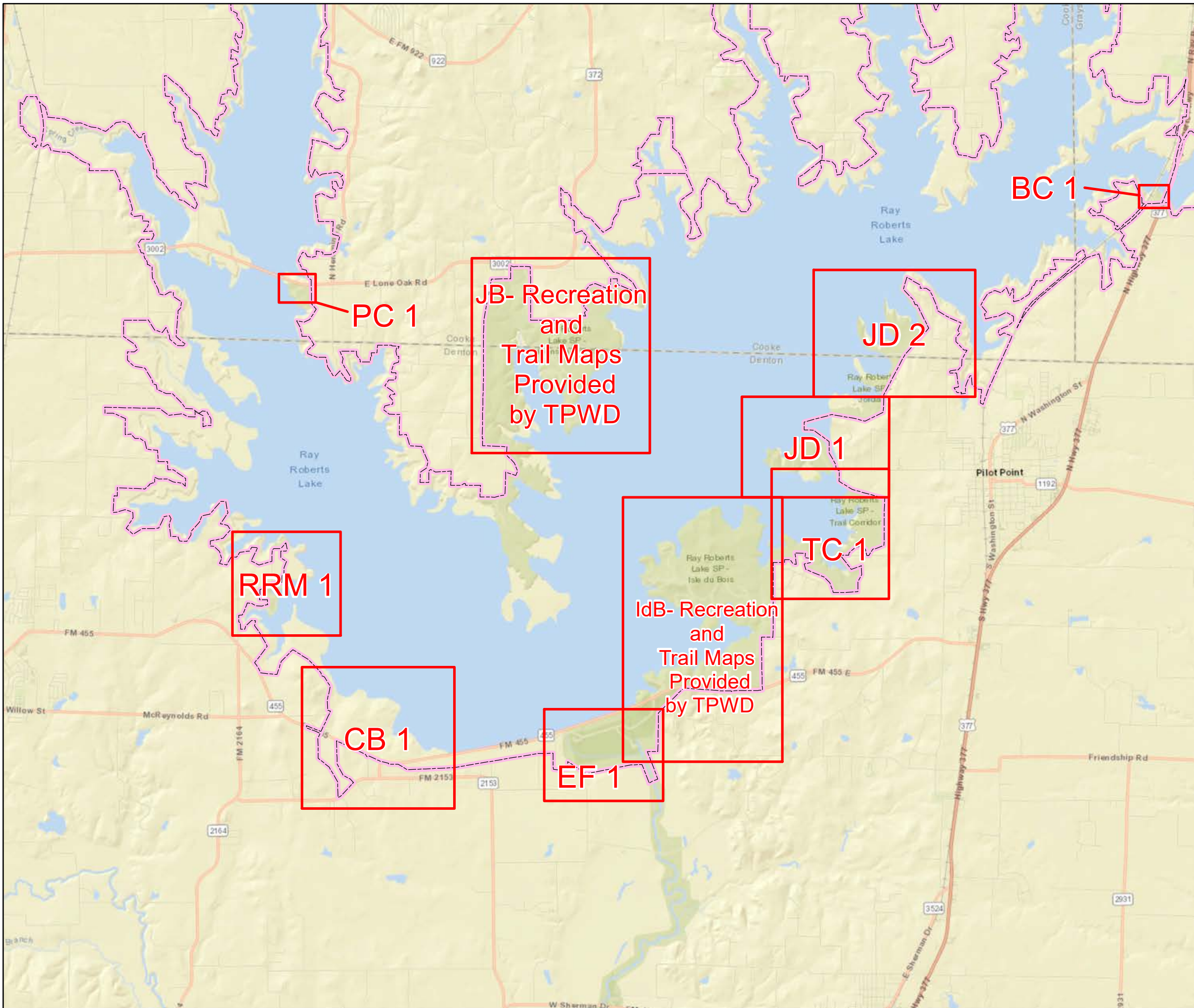
RAY ROBERTS LAKE      RAY ROBERTS LAKE      TRINITY RIVER, TEXAS

**RAY ROBERTS LAKE MASTER PLAN**

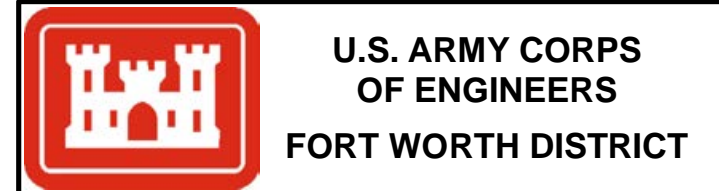
**MASTER PLAN REVISIONS**  
**PUBLIC HUNTING LANDS- SHEET 1**

DATE: <b>AUGUST 2022</b>	MAP NO. <b>RR21MP-PHL-1</b>
-----------------------------	--------------------------------




 FEE BOUNDARY

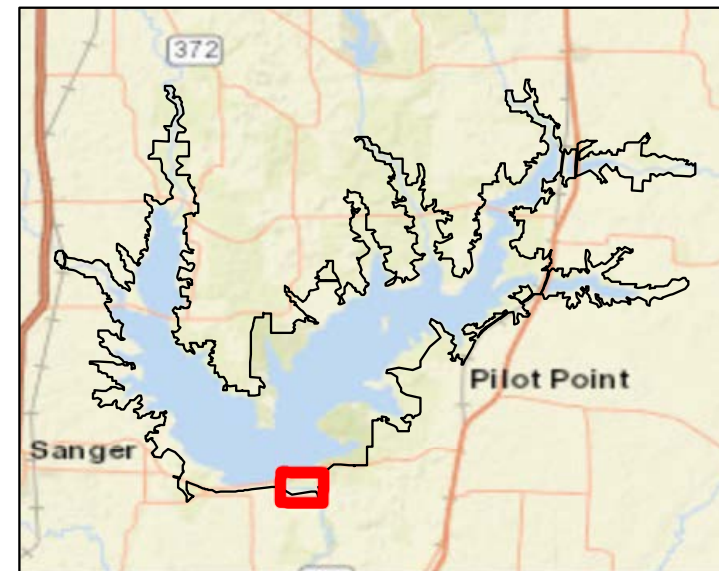
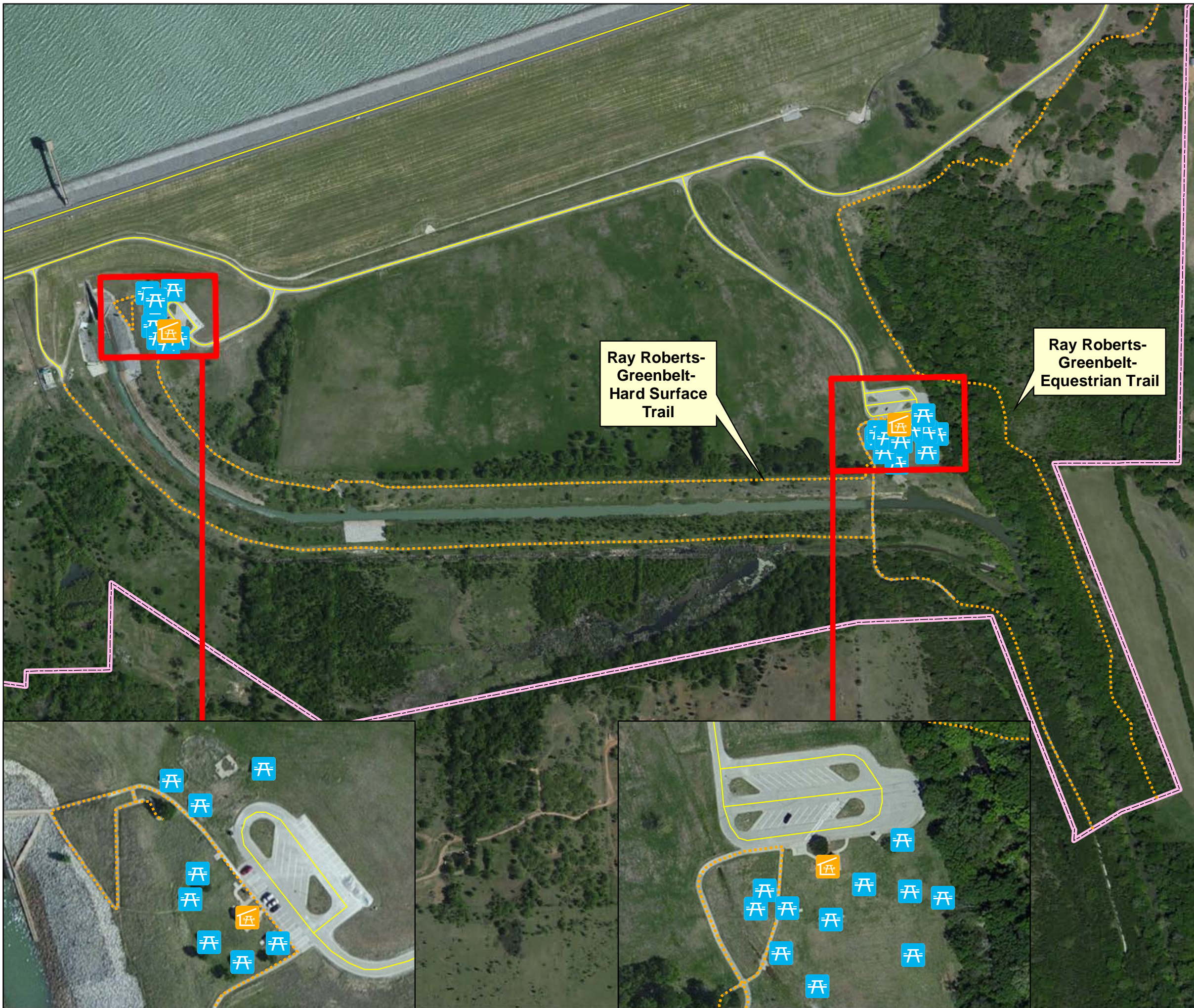







RAY ROBERTS LAKE TRINITY RIVER, TEXAS

RAY ROBERTS LAKE  
RAY ROBERTS LAKE MASTER PLAN  
RECREATIONAL MAP- INDEX

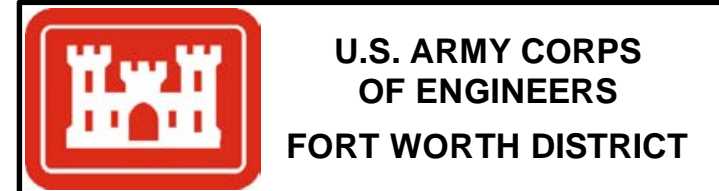
 0 0.5 1 2 3 Miles

DATE: AUGUST 2022	MAP NO. RR21MP-OR-INDEX
----------------------	----------------------------



-  FEE BOUNDARY
-  RECREATION TRAIL
-  LIMIT OF PARK AREA
-  PICNIC SITE
-  GROUP PICNIC SHELTER

FACILITY TOTALS	
ITEM	EXISTING
PICNIC SITE	19
GROUP PICNIC SHELTER	2



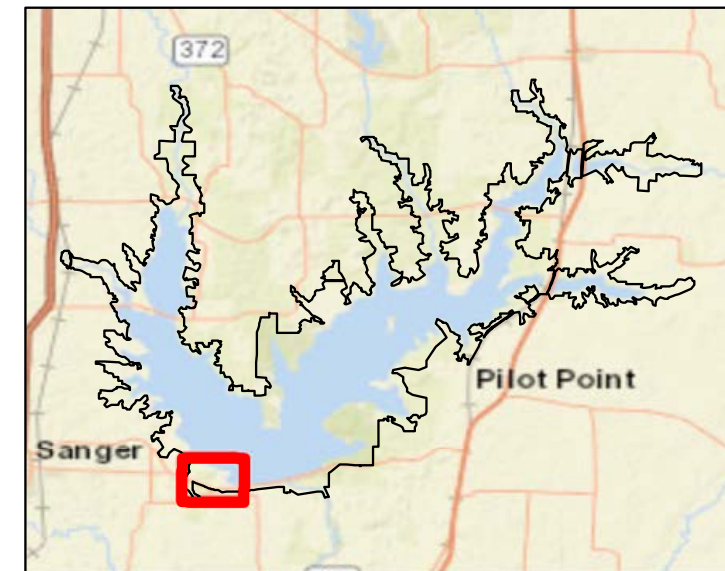
RAY ROBERTS LAKE      RAY ROBERTS LAKE      TRINITY RIVER, TEXAS




**RAY ROBERTS LAKE MASTER PLAN**


RECREATIONAL MAP-  
(ELM FORK PARK-  
MAINTAINED BY  
TEXAS PARKS AND WILDLIFE)

0 162.5325 650 975 1,300 Feet

DATE: AUGUST 2022	MAP NO. RR21MP-OR-EF-1
----------------------	---------------------------



-  FEE BOUNDARY
-  RECREATION TRAIL
-  LIMIT OF PARK AREA



**U.S. ARMY CORPS  
OF ENGINEERS**


**FORT WORTH DISTRICT**

---


RAY ROBERTS LAKE
RAY ROBERTS LAKE
TRINITY RIVER, TEXAS

RAY ROBERTS LAKE MASTER PLAN

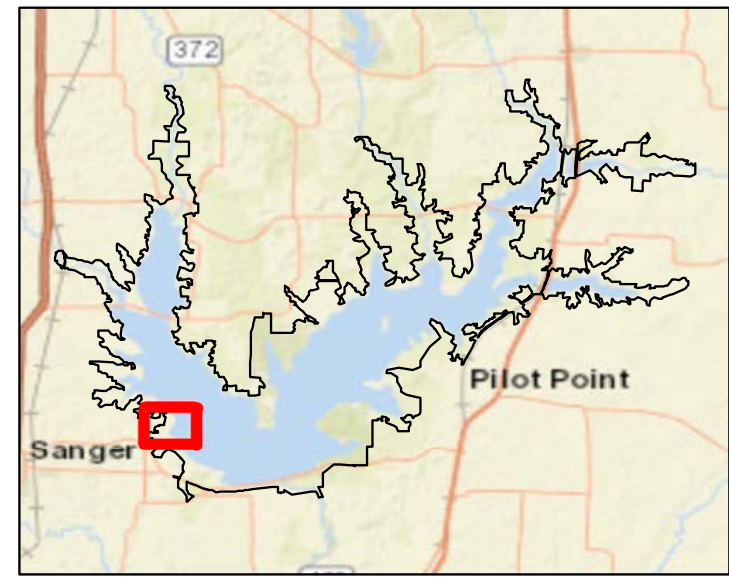
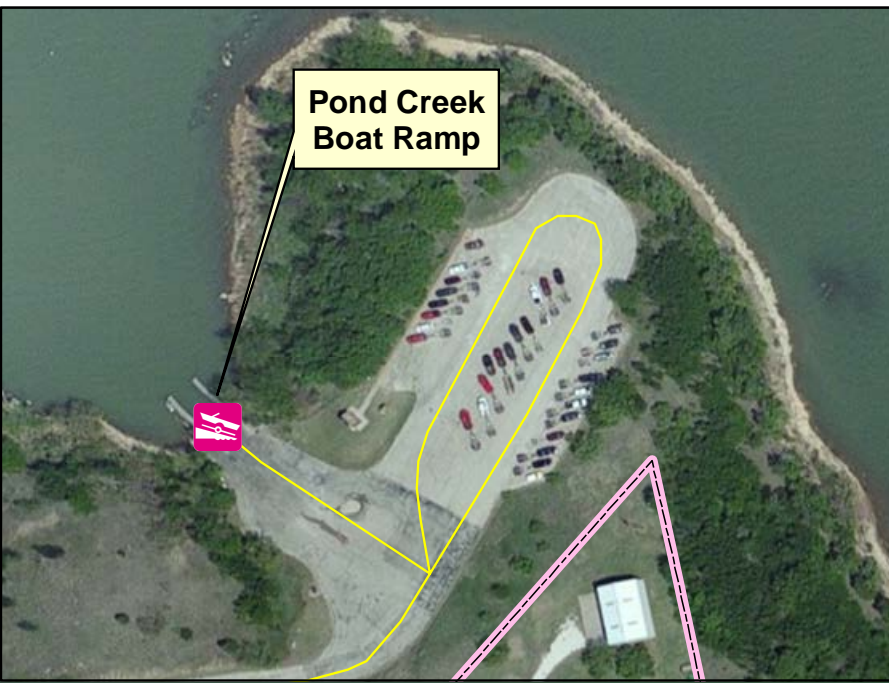
RECREATIONAL MAP-  
(CULP BRANCH PARK-  
MAINTAINED BY  
TEXAS PARKS AND WILDLIFE)











0 225 450 900 1,350 1,800 Feet




DATE:	MAP NO.
AUGUST 2022	RR21MP-OR-CB-1



-  FEE BOUNDARY
-  RECREATION TRAIL
-  LIMIT OF PARK AREA
-  BOAT RAMP
-  COURTESY DOCK
-  MARINA
-  FISHING DOCK
-  FUEL STATION

FACILITY TOTALS	
ITEM	EXISTING
BOAT RAMP	4
COURTESY DOCK	1
MARINA	1
FISHING DOCK	1
FUEL STATION	1



**U.S. ARMY CORPS OF ENGINEERS**  
**FORT WORTH DISTRICT**

RAY ROBERTS LAKE      RAY ROBERTS LAKE      TRINITY RIVER, TEXAS

RAY ROBERTS LAKE MASTER PLAN





RECREATIONAL MAP-  
 (RAY ROBERTS MARINA-  
 MAINTAINED BY  
 TEXAS PARKS AND WILDLIFE)

0   250   500   1,000   1,500  
 Feet


DATE: AUGUST 2022	MAP NO. RR21MP-OR-RRM-1
----------------------	----------------------------





-  FEE BOUNDARY
-  LIMIT OF PARK AREA
-  RESTROOM
-  BOAT RAMP

FACILITY TOTALS	
ITEM	EXISTING
BOAT RAMP	1
RESTROOM	1



**U.S. ARMY CORPS  
OF ENGINEERS**

**FORT WORTH DISTRICT**


---

RAY ROBERTS LAKE
RAY ROBERTS LAKE
TRINITY RIVER, TEXAS

RAY ROBERTS LAKE MASTER PLAN

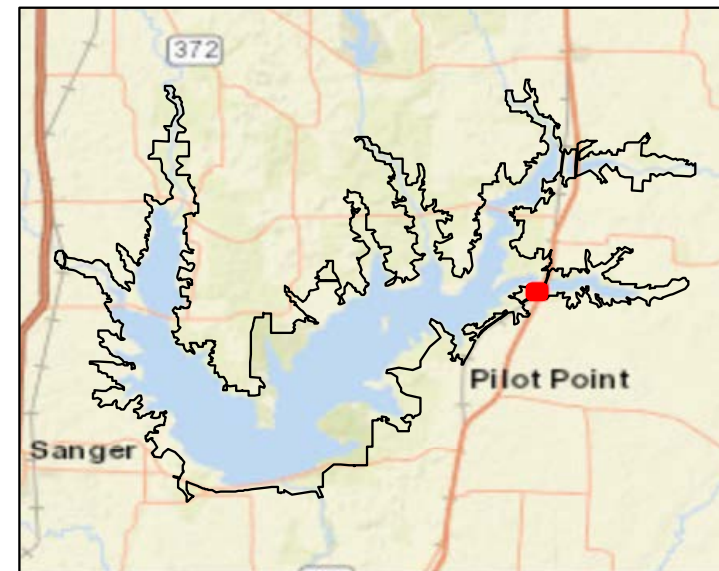
RECREATIONAL MAP-  
(PECAN CREEK BOAT RAMP-  
MAINTAINED BY  
TEXAS PARKS AND WILDLIFE)







N



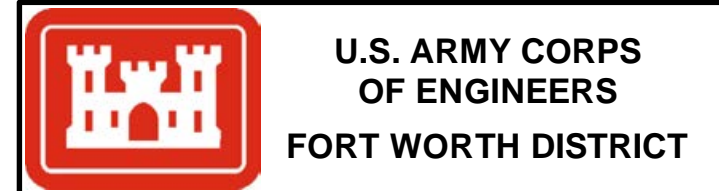
DATE:  
AUGUST 2022

MAP NO.  
RR21MP-OR-PC-1



-  FEE BOUNDARY
-  LIMIT OF PARK AREA
-  PICNIC SITE
-  BOAT RAMP
-  COURTESY DOCK
-  RESTROOM

FACILITY TOTALS	
ITEM	EXISTING
PICNIC SITE	1
BOAT RAMP	1
COURTESY DOCK	1
RESTROOM	1



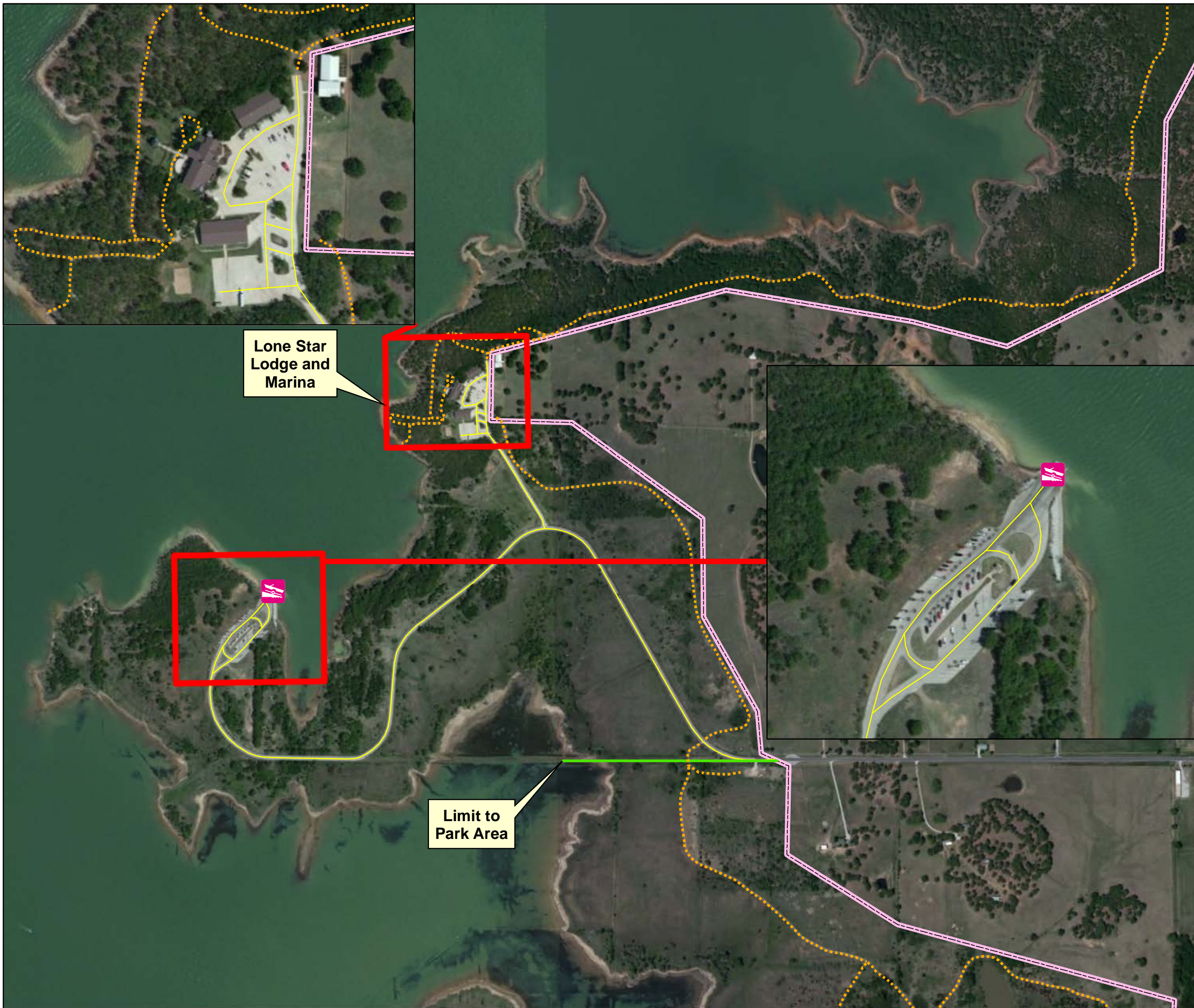
RAY ROBERTS LAKE      RAY ROBERTS LAKE      TRINITY RIVER, TEXAS

RAY ROBERTS LAKE MASTER PLAN

RECREATIONAL MAP-  
(BUCK CREEK BOAT RAMP-  
MAINTAINED BY  
TEXAS PARKS AND WILDLIFE)

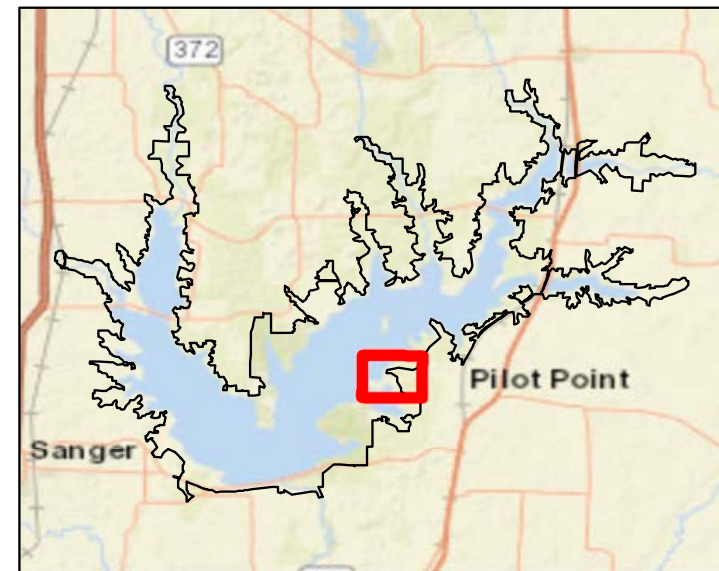
0 37.5 75 150 225 300 Feet





DATE: AUGUST 2022	MAP NO. RR21MP-OR-BC-1
----------------------	---------------------------




Lone Star Lodge and Marina

Limit to Park Area



-  FEE BOUNDARY
-  LIMIT OF PARK AREA
-  RECREATION TRAIL
-  BOAT RAMP

FACILITY TOTALS	
ITEM	EXISTING
BOAT RAMP	1



**U.S. ARMY CORPS OF ENGINEERS**  
**FORT WORTH DISTRICT**

RAY ROBERTS LAKE      RAY ROBERTS LAKE      TRINITY RIVER, TEXAS

RAY ROBERTS LAKE MASTER PLAN

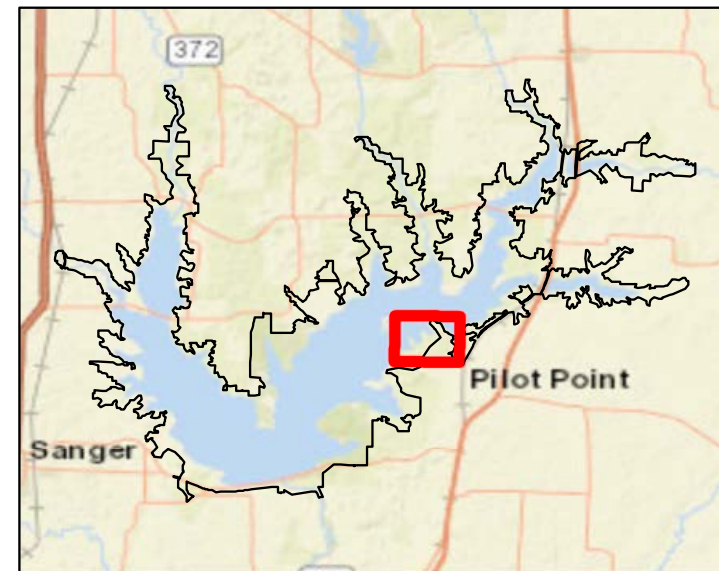
RECREATIONAL MAP-  
 (JORDAN PARK-  
 MAINTAINED BY  
 TEXAS PARKS AND WILDLIFE)




0 200 400 800 1,200 1,600 Feet

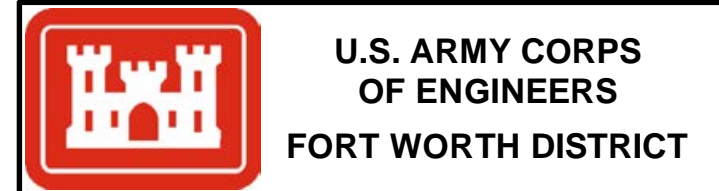
DATE: AUGUST 2022	MAP NO. RR21MP-OR-JD-2
----------------------	---------------------------



Limit to  
Park Area



-  FEE BOUNDARY
-  LIMIT OF PARK AREA
-  RECREATION TRAIL



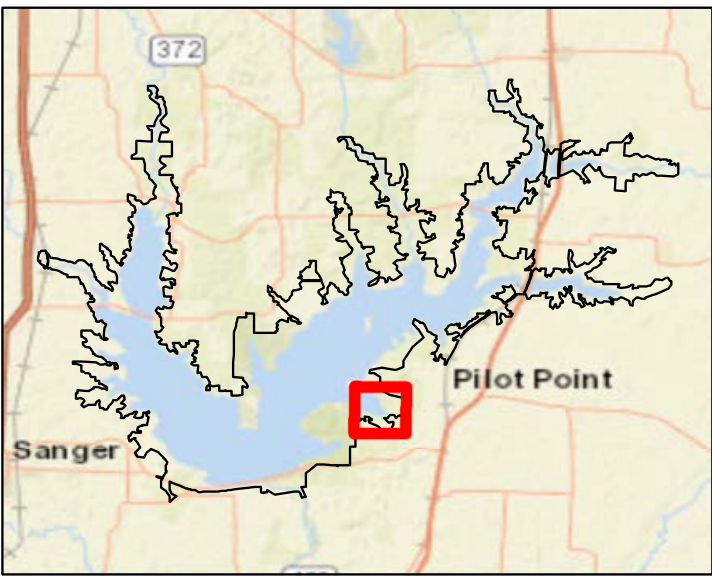
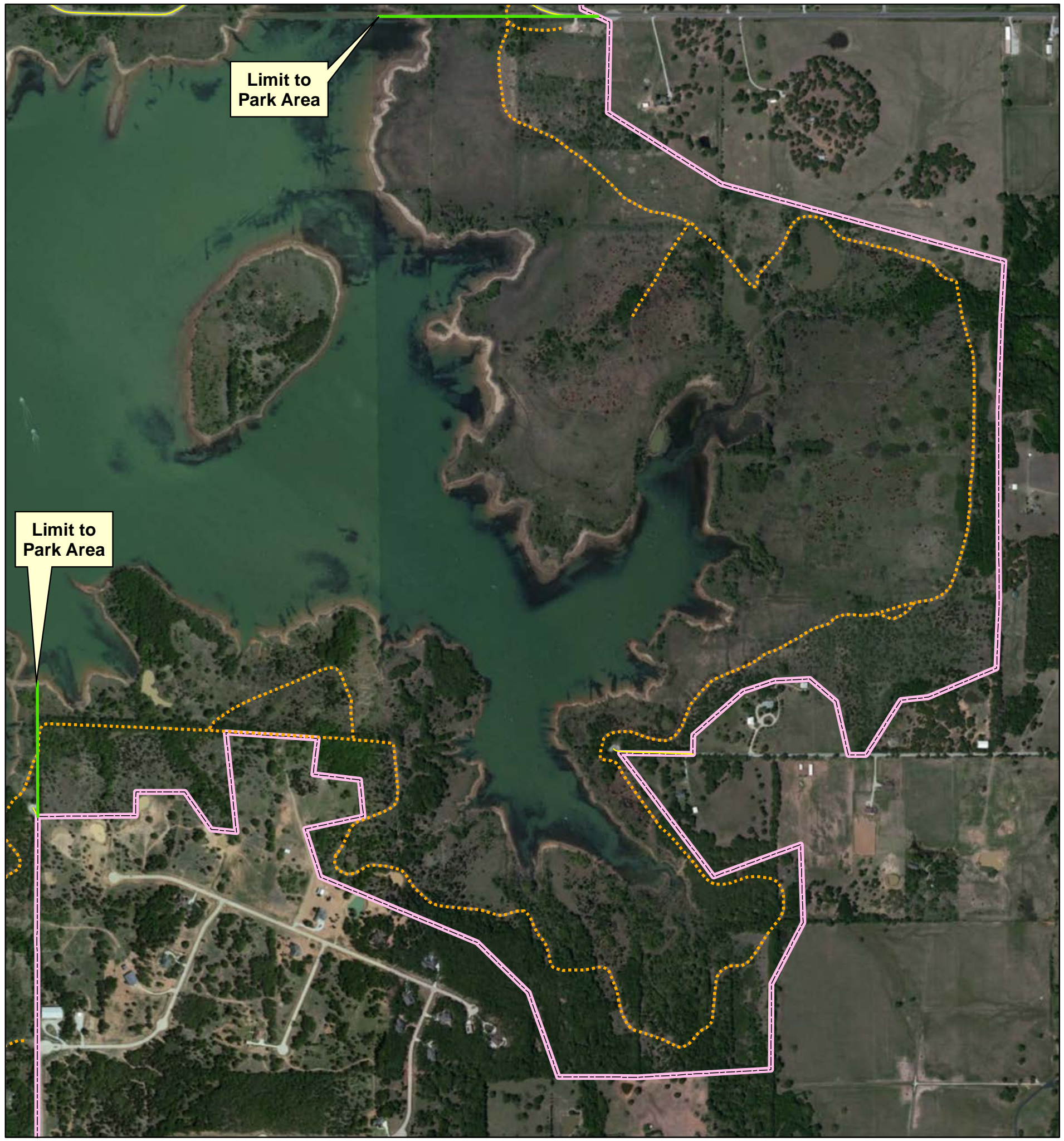
RAY ROBERTS LAKE      RAY ROBERTS LAKE      TRINITY RIVER, TEXAS




**RAY ROBERTS LAKE MASTER PLAN**



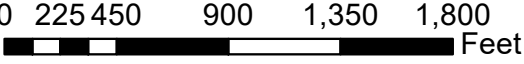
RECREATIONAL MAP-  
(JORDAN PARK-  
MAINTAINED BY  
TEXAS PARKS AND WILDLIFE)

0   300   600   1,200   1,800  
Feet

DATE: AUGUST 2022	MAP NO. RR21MP-OR-JD-1
----------------------	---------------------------



-  FEE BOUNDARY
-  LIMIT OF PARK AREA
-  RECREATION TRAIL

	<b>U.S. ARMY CORPS OF ENGINEERS FORT WORTH DISTRICT</b>
<small>RAY ROBERTS LAKE      RAY ROBERTS LAKE      TRINITY RIVER, TEXAS</small>  <b>RAY ROBERTS LAKE MASTER PLAN</b>  RECREATIONAL MAP- (TRAIL CORRIDOR PARK- MAINTAINED BY TEXAS PARKS AND WILDLIFE)	
	
DATE: <b>AUGUST 2022</b>	MAP NO. <b>RR21MP-OR-TC-1</b>



# Ray Roberts Lake

State Park – Greenbelt



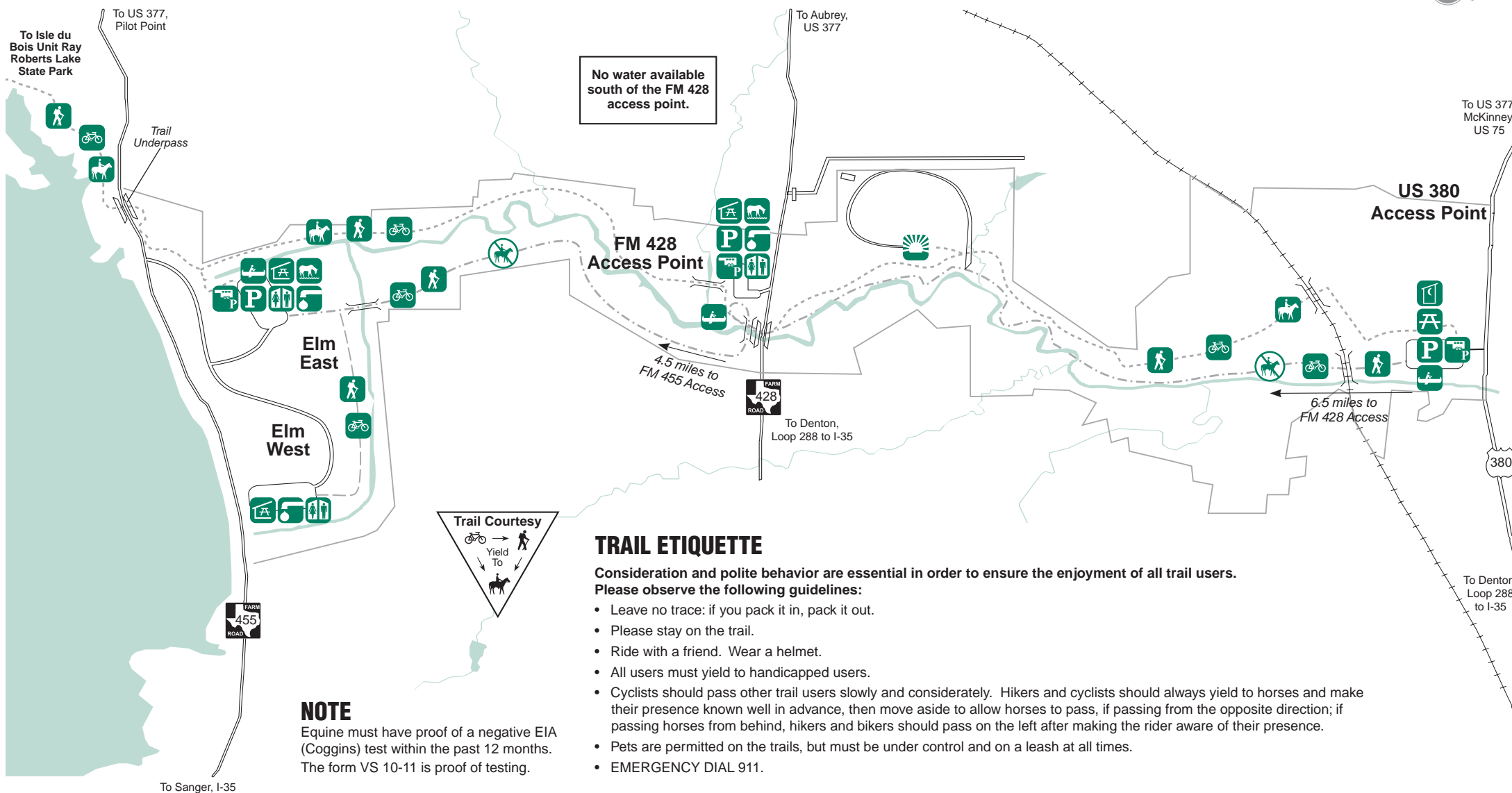
TexasStateParks.org/App



TexasStateParks.org/SocialMedia

#TxStateParks #BetterOutside

Ray Roberts Lake State Park is a game preserve. No hunting or firearms permitted. Entrance permit required.



## LEGEND

- Rest Rooms
- Chemical Toilets
- Hiking Trail
- Biking Trail
- Equestrian Trail
- Equestrian Water
- Equestrian Parking
- Parking
- Water Spigot
- Picnic Area
- Picnic Shelter
- Canoe Launch
- Scenic View
- Concrete Trail
- Dirt Trail
- Improved Trail
- Park Boundary

### TRAIL ETIQUETTE

Consideration and polite behavior are essential in order to ensure the enjoyment of all trail users. Please observe the following guidelines:

- Leave no trace: if you pack it in, pack it out.
- Please stay on the trail.
- Ride with a friend. Wear a helmet.
- All users must yield to handicapped users.
- Cyclists should pass other trail users slowly and considerately. Hikers and cyclists should always yield to horses and make their presence known well in advance, then move aside to allow horses to pass, if passing from the opposite direction; if passing horses from behind, hikers and bikers should pass on the left after making the rider aware of their presence.
- Pets are permitted on the trails, but must be under control and on a leash at all times.
- EMERGENCY DIAL 911.

### NOTE

Equine must have proof of a negative EIA (Coggins) test within the past 12 months. The form VS 10-11 is proof of testing.

100 PW 4137  
Pilot Point, TX 76258  
(940) 686-2148



### PARK RESERVATIONS

TexasStateParks.org ParquesDeTexas.org  
(512) 389-8900



Proud Sponsor of  
Texas State Parks



# Ray Roberts Lake

State Park – Johnson Branch Unit

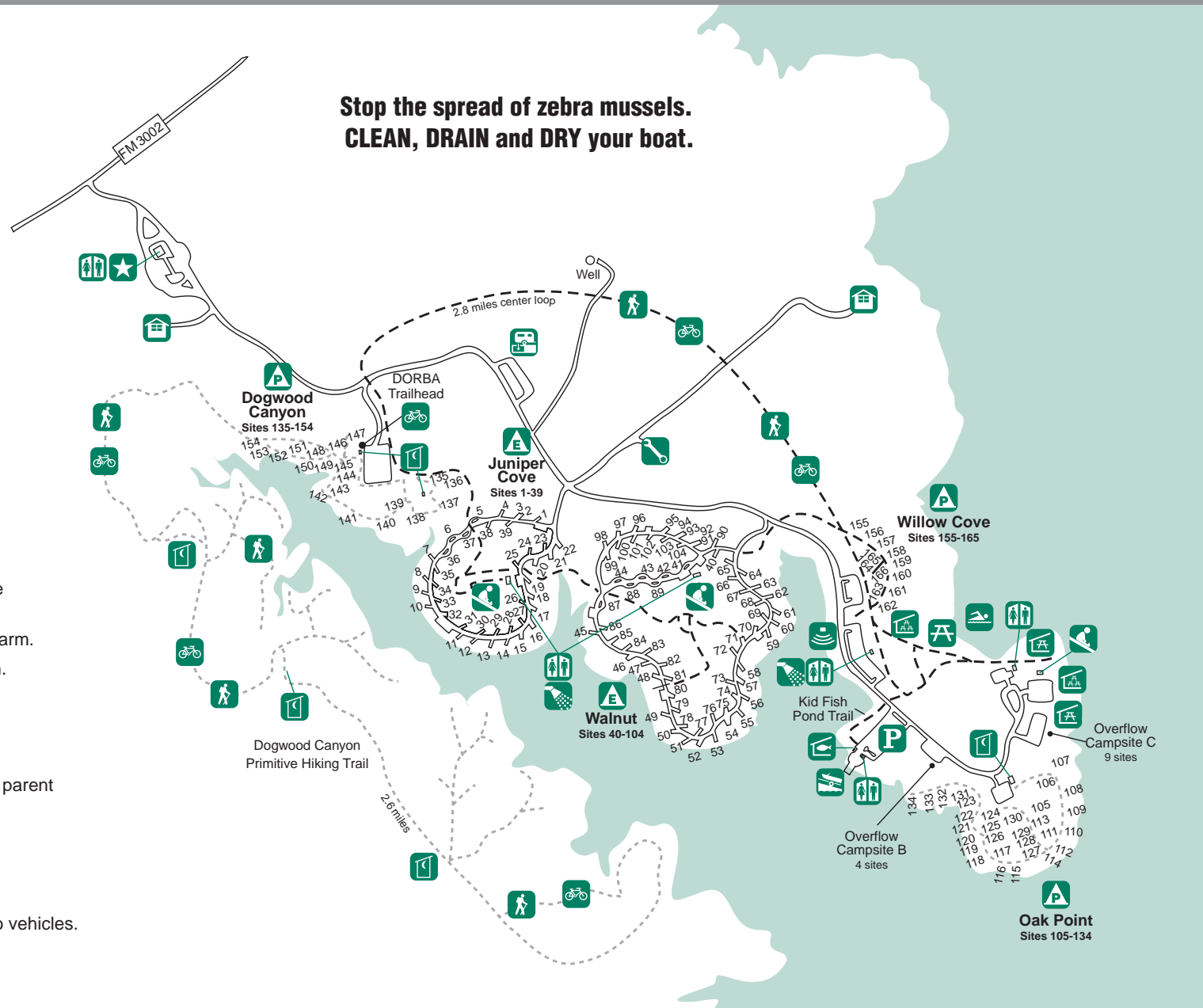


TexasStateParks.org/App



TexasStateParks.org/SocialMedia

#TxStateParks #BetterOutside



**Stop the spread of zebra mussels.  
CLEAN, DRAIN and DRY your boat.**

## PLEASE NOTE

- Park hours 8 a.m. - 10 p.m.
- Campsite check-out - 12 p.m.
- Site selection based on availability.
- Maximum ten people per campsite.
- Renew overnight sites by 9 a.m.
- Discharge gray and black water at dump station.
- Public consumption or display of any alcoholic beverage is prohibited.
- It is an offense to possess, display or discharge any firearm.
- Pets must be on a leash not exceeding six feet in length.
- All vehicles must remain on pavement.
- Gathering firewood prohibited.
- Possession or discharge of fireworks prohibited.
- Minors must be supervised or furnish written consent of parent or guardian.
- Valid permit required on windshield of each vehicle.
- Numbered sites for overnight camping only.
- One unit per campsite may connect to utilities.
- Excess parking fee required for sites with more than two vehicles.

## LEGEND

- Headquarters
- Restrooms
- Showers
- Chemical Toilets
- Dump Station
- Primitive Tent Sites
- Water and Electric Sites
- Fish Cleaning
- Hiking Trail
- Biking Trail
- Picnic Area
- Covered Picnic Table
- Group Picnic Pavilion
- Playground
- Parking
- Boat Ramp
- Designated Swimming Area
- Amphitheater and Kid Fish Pond
- Residence
- Maintenance
- Concrete Trail
- Dirt Trail

100 PW 4153  
Valley View, TX 76272  
(940) 637-2294



TPWD receives funds from the USFWS. TPWD prohibits discrimination on the basis of race, color, religion, national origin, disability, age, and gender, pursuant to state and federal law. To request an accommodation or obtain information in an alternative format, please contact TPWD on a Text Telephone (TTY) at (512) 389-8915 or by Relay Texas at 7-1-1 or (800) 735-2989 or by email at [accessibility@tpwd.texas.gov](mailto:accessibility@tpwd.texas.gov). If you believe you have been discriminated against by TPWD, please contact TPWD, 4200 Smith School Road, Austin, TX 78744, or the U.S. Fish and Wildlife Service, Office for Diversity and Workforce Management, 5275 Leesburg Pike, Falls Church, VA 22041.  
© 2021 TPWD PWD MP P4503-153A (2/21)  
Texas State Parks is a division of the Texas Parks and Wildlife Department.

## PARK RESERVATIONS

TexasStateParks.org ParquesDeTexas.org  
(512) 389-8900



Proud Sponsor of  
Texas State Parks



# Ray Roberts Lake State Park

## Johnson Branch Unit Trails Map

100 PW 4153  
 Valley View, TX 76272  
 (940) 637-2294  
 www.texasstateparks.org

### LEGEND

- Restrooms/Shower
- Parking
- Headquarters
- Picnic Sites
- Chemical Toilets
- Hiking Trail
- Biking Trail
- Playground
- Amphitheater
- Kid Fish Pond
- Covered Picnic Table

### NOTES:

All trails allow hiking and biking unless otherwise indicated. Contour intervals are 10 feet. Trail lengths are in miles. Elevation levels are in feet.

No claims are made to the accuracy of the data or to the suitability of the data to a particular use. Map compiled by Texas State Parks staff.

In accordance with Texas State Depository Law, this publication is available at the Texas State Publications Clearinghouse and/or Texas Depository Libraries.

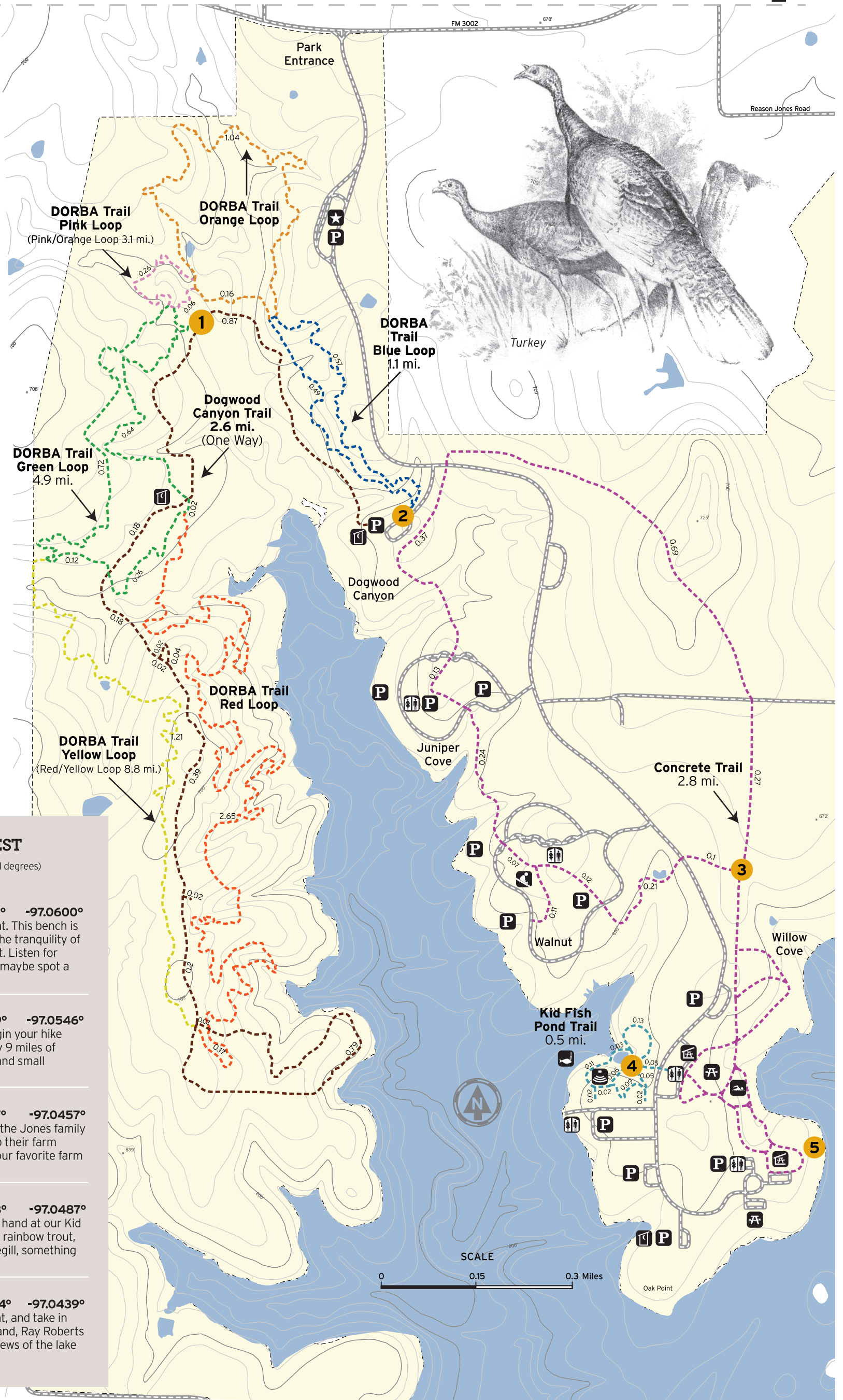
© 2020 Texas Parks and Wildlife Department  
 PWD MP P4503-0153B (7/20)

Texas State Parks is a division of the Texas Parks and Wildlife Department.

### POINTS OF INTEREST

(GPS coordinates shown in decimal degrees)

- 1 REFLECTION BENCH**  
 33.4273° -97.0600°  
 Relax, and sit a moment. This bench is a quiet place to enjoy the tranquility of the Crosstimbers forest. Listen for songbirds singing, and maybe spot a wild turkey!
- 2 DORBA TRAILHEAD**  
 33.4229° -97.0546°  
 From here, you can begin your hike (or ride) through nearly 9 miles of Eastern Crosstimbers and small prairie pockets.
- 3 CORRAL**  
 33.4147° -97.0457°  
 For many generations, the Jones family used this corral to keep their farm animals safe. What's your favorite farm animal?
- 4 KID FISH POND**  
 33.4103° -97.0487°  
 Wet a line and try your hand at our Kid Fish Pond. Whether it's rainbow trout, channel catfish, or bluegill, something is always biting!
- 5 WOLF ISLAND VIEW**  
 33.4084° -97.0439°  
 Come down to the point, and take in the scene. See Wolf Island, Ray Roberts Dam, and panoramic views of the lake all from one spot.







# Ray Roberts Lake

State Park – Isle du Bois Unit



TexasStateParks.org/App



TexasStateParks.org/SocialMedia

#TxStateParks #BetterOutside

## LEGEND

- Headquarters
- Restrooms
- Chemical Toilets
- Showers
- Primitive Sites
- Water and Electric Sites
- Equestrian Parking
- Equestrian Camping
- Watering Area
- Water Spigot
- Fishing Pier
- Fish Cleaning
- Hiking Trail
- Horse Trail
- Biking Trail
- Picnic Area
- Picnic Shelter
- Group Picnic Pavilion
- Designated Swimming Area
- Parking
- Boat Ramp
- Playground
- Lodging
- Canoe Launch
- Amphitheater
- Interpretive Center
- Dump Station
- Residence
- Maintenance
- Concrete Trail
- Dirt Trail
- Improved Trail

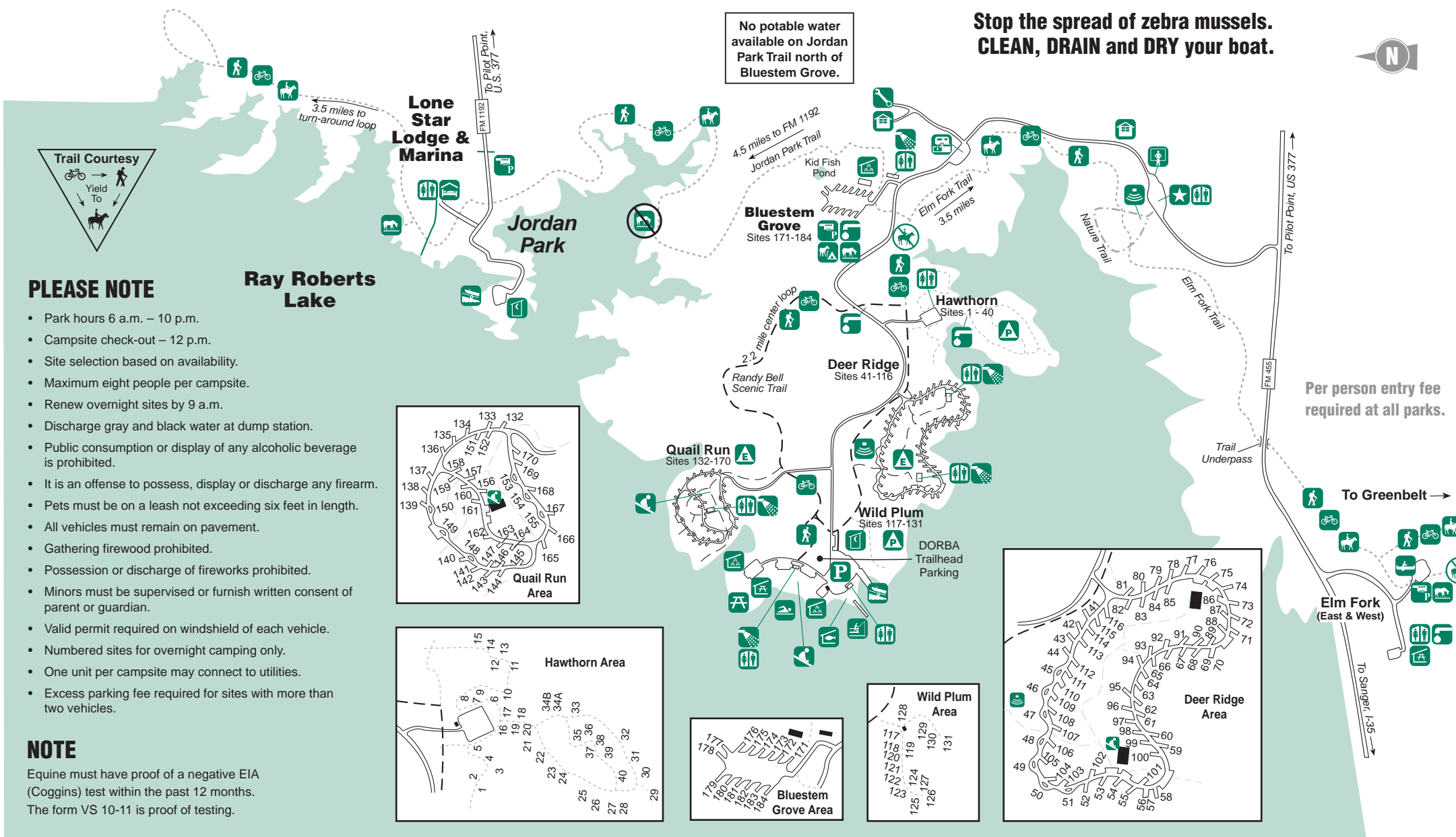
100 PW 4137  
Pilot Point, TX 76258  
(940) 686-2148

**Stop the spread of zebra mussels.  
CLEAN, DRAIN and DRY your boat.**



Per person entry fee required at all parks.

No potable water available on Jordan Park Trail north of Bluestem Grove.



## PLEASE NOTE

- Park hours 6 a.m. – 10 p.m.
- Campsite check-out – 12 p.m.
- Site selection based on availability.
- Maximum eight people per campsite.
- Renew overnight sites by 9 a.m.
- Discharge gray and black water at dump station.
- Public consumption or display of any alcoholic beverage is prohibited.
- It is an offense to possess, display or discharge any firearm.
- Pets must be on a leash not exceeding six feet in length.
- All vehicles must remain on pavement.
- Gathering firewood prohibited.
- Possession or discharge of fireworks prohibited.
- Minors must be supervised or furnish written consent of parent or guardian.
- Valid permit required on windshield of each vehicle.
- Numbered sites for overnight camping only.
- One unit per campsite may connect to utilities.
- Excess parking fee required for sites with more than two vehicles.

## NOTE

Equine must have proof of a negative EIA (Coggins) test within the past 12 months. The form VS 10-11 is proof of testing.



## Ray Roberts Lake



TPWD receives funds from the USFWS. TPWD prohibits discrimination on the basis of race, color, religion, national origin, disability, age, and gender, pursuant to state and federal law. To request an accommodation or obtain information in an alternative format, please contact TPWD on a Text Telephone (TTY) at (512) 389-8915 or by Relay Texas at 7-1-1 or (800) 735-2989 or by email at [accessibility@tpwd.texas.gov](mailto:accessibility@tpwd.texas.gov). If you believe you have been discriminated against by TPWD, please contact TPWD, 4200 Smith School Road, Austin, TX 78744, or the U.S. Fish and Wildlife Service, Office for Diversity and Workforce Management, 5275 Leesburg Pike, Falls Church, VA 22041.

© 2021 TPWD PWD MP P4503-137N (2/21)

Texas State Parks is a division of the Texas Parks and Wildlife Department.

## PARK RESERVATIONS

TexasStateParks.org ParquesDeTexas.org  
(512) 389-8900



Proud Sponsor of  
Texas State Parks



# Ray Roberts Lake State Park Isle du Bois Unit Trails Map

100 PW 4137  
Pilot Point, TX 76258  
(940) 686-2148  
www.texasstateparks.org

## LEGEND

- Restrooms/Showers
- Parking
- Headquarters
- Equestrian Parking
- Watering Area (equestrian)
- Fishing Pier
- Hiking Trail
- Biking Trail
- Horse Trail
- Picnic Area
- Picnic Shelter
- Swimming Area
- Boat Ramp
- Playground
- Amphitheater
- Nature Center
- Kid Fish Pond

## NOTES:

All trails allow hiking and biking unless otherwise indicated.  
Contour intervals are 10 feet.  
Trail lengths are in miles.  
Elevation levels are in feet.

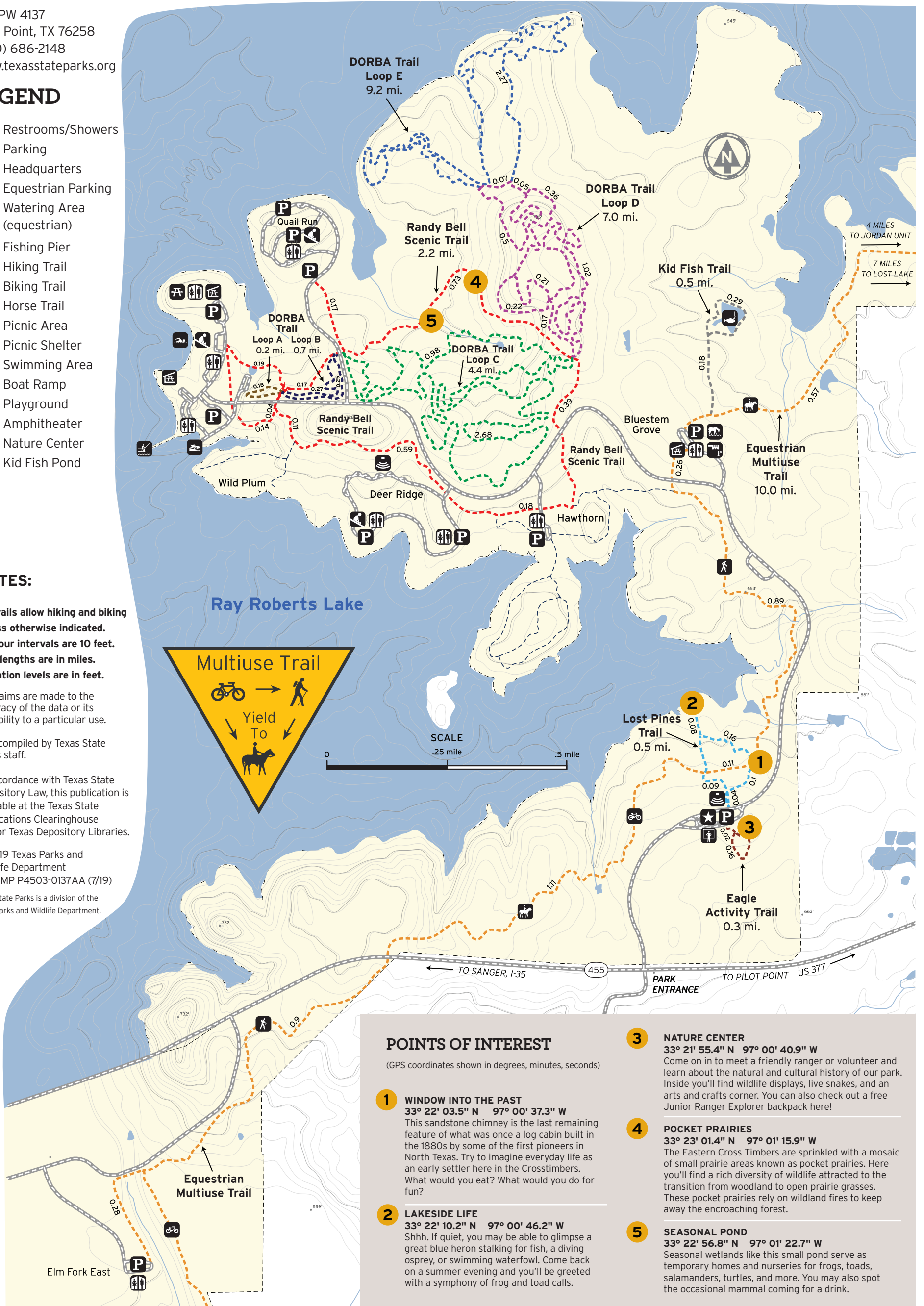
No claims are made to the accuracy of the data or its suitability to a particular use.

Map compiled by Texas State Parks staff.

In accordance with Texas State Depository Law, this publication is available at the Texas State Publications Clearinghouse and/or Texas Depository Libraries.

© 2019 Texas Parks and Wildlife Department  
PWD MP P4503-0137AA (7/19)

Texas State Parks is a division of the Texas Parks and Wildlife Department.



## POINTS OF INTEREST

(GPS coordinates shown in degrees, minutes, seconds)

- 1 WINDOW INTO THE PAST**  
33° 22' 03.5" N 97° 00' 37.3" W  
This sandstone chimney is the last remaining feature of what was once a log cabin built in the 1880s by some of the first pioneers in North Texas. Try to imagine everyday life as an early settler here in the Crosstimbers. What would you eat? What would you do for fun?
- 2 LAKESIDE LIFE**  
33° 22' 10.2" N 97° 00' 46.2" W  
Shhh. If quiet, you may be able to glimpse a great blue heron stalking for fish, a diving osprey, or swimming waterfowl. Come back on a summer evening and you'll be greeted with a symphony of frog and toad calls.

- 3 NATURE CENTER**  
33° 21' 55.4" N 97° 00' 40.9" W  
Come on in to meet a friendly ranger or volunteer and learn about the natural and cultural history of our park. Inside you'll find wildlife displays, live snakes, and an arts and crafts corner. You can also check out a free Junior Ranger Explorer backpack here!
- 4 POCKET PRAIRIES**  
33° 23' 01.4" N 97° 01' 15.9" W  
The Eastern Cross Timbers are sprinkled with a mosaic of small prairie areas known as pocket prairies. Here you'll find a rich diversity of wildlife attracted to the transition from woodland to open prairie grasses. These pocket prairies rely on wildland fires to keep away the encroaching forest.
- 5 SEASONAL POND**  
33° 22' 56.8" N 97° 01' 22.7" W  
Seasonal wetlands like this small pond serve as temporary homes and nurseries for frogs, toads, salamanders, turtles, and more. You may also spot the occasional mammal coming for a drink.

For assistance using this map, contact the park. For a web version of the map text, visit our [Trails Information page](#).

# Ray Roberts Lake State Park Johnson Branch Unit



FOR EMERGENCIES, PLEASE CALL 9-1-1.

## Get back to nature at Johnson Branch Unit!

Just a short drive from the metroplex, Johnson Branch is a great place to escape the bustle of the city, without spending hours in the car! Whether you hike, bike, fish, or boat, Johnson Branch has something for everyone.

### STAYING SAFE

**KNOW YOUR LIMITS.** Prepare for sun and heat. Wear sunscreen, insect repellent and appropriate clothing/hiking shoes.

**DRINK PLENTY OF WATER.** Your body quickly loses fluids when you're on the trail. Bring a quart of water per hour of activity.

**TELL OTHERS WHERE YOU'LL BE.** If possible, avoid exploring alone. Tell someone where you are going and when you plan to return.

**WEAR A HELMET.** When mountain biking, check with park HQ to match the trail to your skill level. Wear a helmet to protect yourself in case of a crash.

**CHECK FOR TRAIL CLOSURES.** Certain trails may be closed during prescribed burns, inclement weather, or for other resource management work.

**POTENTIALLY HARMFUL PLANTS AND ANIMALS LIVE HERE.** You'll see them more easily if you stay on trails.








### TRAIL ETIQUETTE


**Trash your trash.** Pack out all of your trash and Leave No Trace.

**Leave feeding to nature.** Feeding wild animals will make them sick. Please do not feed them.

**Take only memories and pictures.** Please don't disturb or remove any of the park's plants, animals, rocks, or artifacts.

**Keep pets on leashes** to keep them safe, while protecting wildlife.

TRAIL	DISTANCE	DIFFICULTY	DESCRIPTION
 <b>DOGWOOD CANYON TRAIL</b>	2.6 miles (One Way)	Moderate	This primitive path winds the Crosstimbers and pockets of native prairie, providing a variety of views. Note: No water is available along this trail.
 <b>KID FISH POND TRAIL</b>	0.5 miles	Easy	Take a relaxing stroll around the Kid Fish Pond. Bring your pole, and wet a line when you finish your hike!
 <b>CONCRETE TRAIL</b>	2.8 miles	Easy	This paved trail is great for families of all ages! Pick this trail up from nearly any camping loop, and start your adventure!
 <b>DORBA TRAIL RED/YELLOW LOOPS</b>	8.8 miles	Challenging	Named for the Dallas Off Road Biking Association, six consecutive trails were built by mountain bikers. Intense riding crisscrosses prairies and timber lands alike. (Note: Red Loop is EXPERT only)
 <b>DORBA TRAIL GREEN LOOP</b>	4.9 miles	Moderate	One of the easier loops on this trail; you can access it from either the pink/orange loops or via the Dogwood Canyon Trail.
 <b>DORBA TRAIL PINK/ORANGE LOOPS</b>	3.1 miles	Moderate	The second and third loops of the DORBA trail. Look for some beautiful views along this trail.
 <b>DORBA TRAIL BLUE LOOP</b>	1.1 miles	Moderate	The shortest of our DORBA trail loops. Perfect for beginners, or as a warm-up.



Largemouth Bass

# Ray Roberts Lake State Park Isle du Bois Unit

## Explore the natural beauty of North Central Texas.

Emerald green reflects against crystal blue waters, providing scenic views throughout the park. On wheel, foot, boat, or horseback, the beauty of this park will astound you. Explore the mix of Eastern Cross Timbers and Blackland Prairie that is Isle du Bois, and find yourself coming back for more.

### STAYING SAFE

**KNOW YOUR LIMITS.** Prepare for sun and heat. Wear sunscreen, insect repellent and appropriate clothing/hiking shoes.

**DRINK PLENTY OF WATER.** Your body quickly loses fluids when you're on the trail. Bring a quart of water per hour of activity.

**TELL OTHERS WHERE YOU'LL BE.** If possible, avoid exploring alone. Tell someone where you are going and when you plan to return.

**WEAR A HELMET.** When mountain biking, check with park HQ to match the trail to your skill level. Wear a helmet to protect yourself in case of a crash.










**CHECK FOR TRAIL CLOSURES.** Certain trails may be closed during prescribed burns, inclement weather, or for other resource management work.

**POTENTIALLY HARMFUL PLANTS AND ANIMALS LIVE HERE.** You'll see them more easily if you stay on trails. Do not approach wildlife!

**FOR EMERGENCIES, PLEASE CALL 9-1-1.**



White-tailed  
Deer

TRAIL	DISTANCE	DIFFICULTY	DESCRIPTION
 <b>EAGLE ACTIVITY TRAIL</b>	0.3 mi.	Easy	Can you leap like a frog? Scamper like a squirrel? Test your animal abilities and more on this self-guided trail designed for kids and their families.
 <b>LOST PINES TRAIL</b>	0.5 mi.	Easy	Catch a glimpse of the lake, see a remnant of an early settler's cabin, and take in the towering pines mixed with native oaks and elms all in a half mile loop.
 <b>RANDY BELL SCENIC TRAIL</b>	2.2 mi.	Easy	Experience the many stories this trail has to share, and explore the woodlands and prairies as they were before Ray Roberts Lake was developed.
 <b>EQUESTRIAN MULTIUSE TRAIL</b>	10 mi. (each way)	Moderate	From the Lost Lake to the Elm Fork of the Greenbelt and beyond, these sandy equestrian trails extend beyond the map's boundaries. No potable water is available on portions of the trail.
 <b>DORBA TRAIL LOOP E</b>	9.2 mi.	Moderate	Named for the Dallas Off Road Biking Association, five consecutive trails were built by mountain bikers. Intense riding crisscrosses prairies and timber lands alike.
 <b>DORBA TRAIL LOOP D</b>	7 mi.	Challenging	Note: D loop is EXPERT only.
 <b>DORBA TRAIL LOOP C</b>	4.4 mi.	Challenging	The middle portion of the DORBA trail.
 <b>DORBA TRAIL LOOP B</b>	0.7 mi.	Moderate	Less than a mile, this portion of the trail is a great follow-up from Loop A.
 <b>DORBA TRAIL LOOP A</b>	0.2 mi.	Moderate	The shortest of our DORBA trail loops. Perfect for beginners, or as a warm-up.

### TRAIL ETIQUETTE

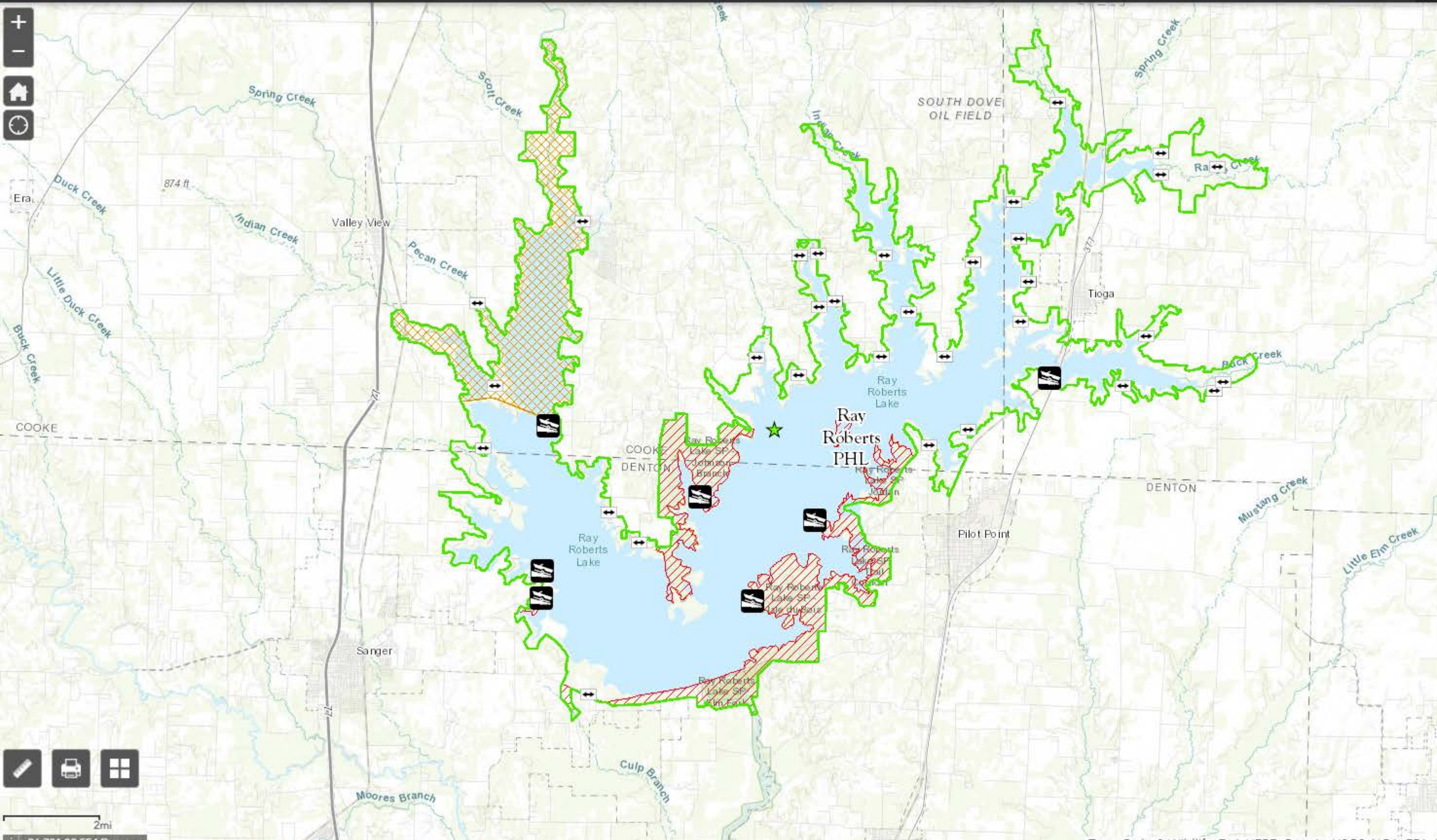
**Trash your trash.** Pack out all of your trash and Leave No Trace.

**Leave feeding to nature.** Feeding wild animals will make them sick. Please do not feed them.

**Keep pets on leashes** to keep them safe, while protecting wildlife.

**Take only memories and pictures.** Help preserve nature. Please don't disturb or remove any of the park's plants, animals or artifacts.

**No horsing around.** Horseback riders must stay on trails marked for horses.



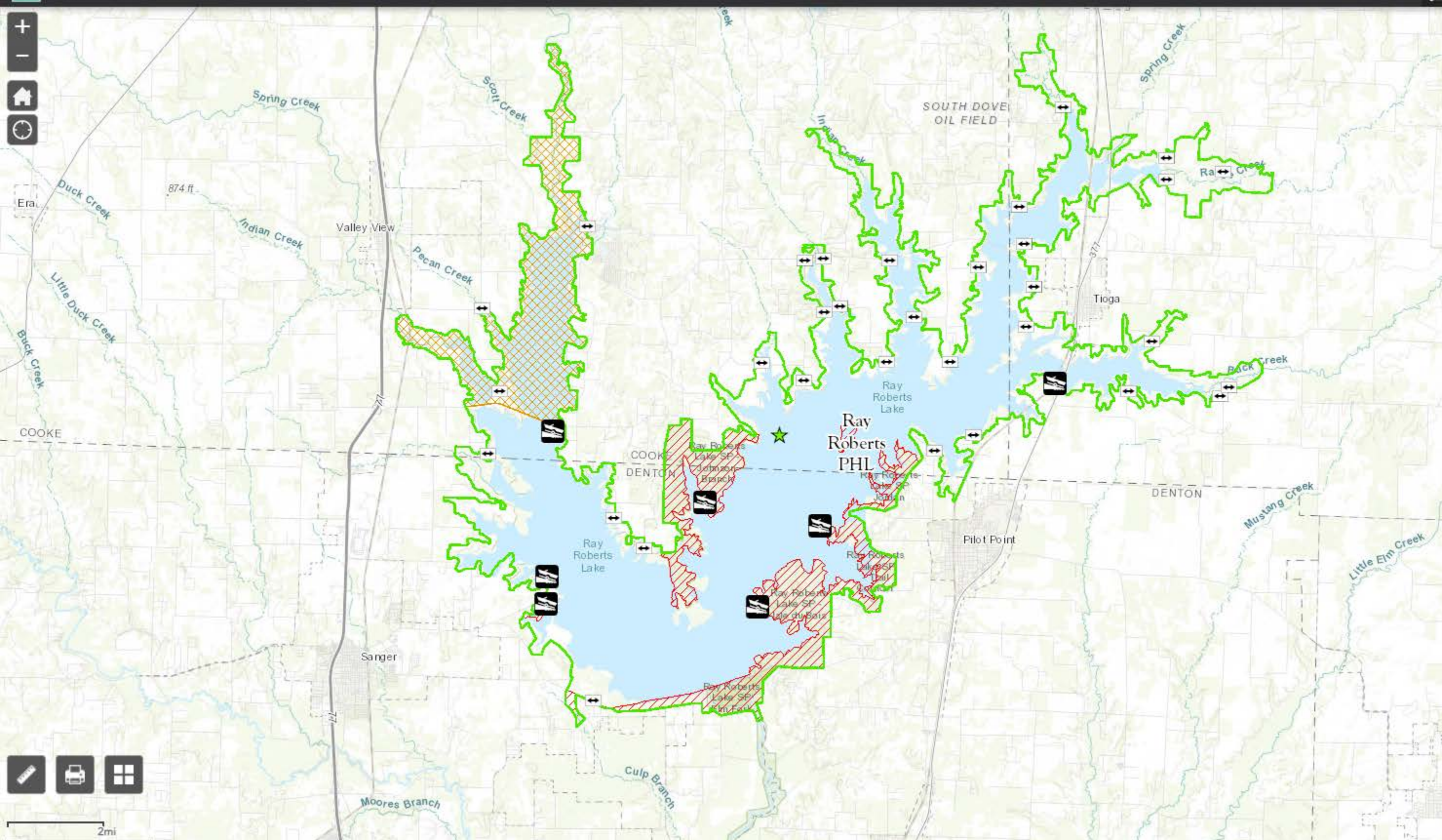
### Legend

**TPWD\_PublicHuntLocatorMap**

- Dove and Small Game Leased Areas
  - ★
- Public Hunt Areas (WMA, SP, etc.)
  - ★
- Dove and Small Game Leases
  - Dove and Small Game Lease Points
    - Info/Registration Station
    - Parking
    - Crossover
    - Gate
    - Windmill
  - Dove and Small Game Lease Lines
    - Main Road
    - Road
    - Fence
    - Transmission Line
  - Dove and Small Game Lease Polygons
    - Property Boundary
    - No Hunt Zone
- Public Hunt Areas
  - Public Hunt Area Point Features
    - Info/Registration Station
    - Parking
    - Headquarters
    - Deer Check Station
    - Camp Sites
    - Boat Ramp
    - Canoe/Small Craft Launch
    - Equestrian Trailhead/Parking
    - Viewing Blind
    - Designated Access Point
    - Gate
    - Gate



2mi  
-96.824 33.542 Degrees



### Legend

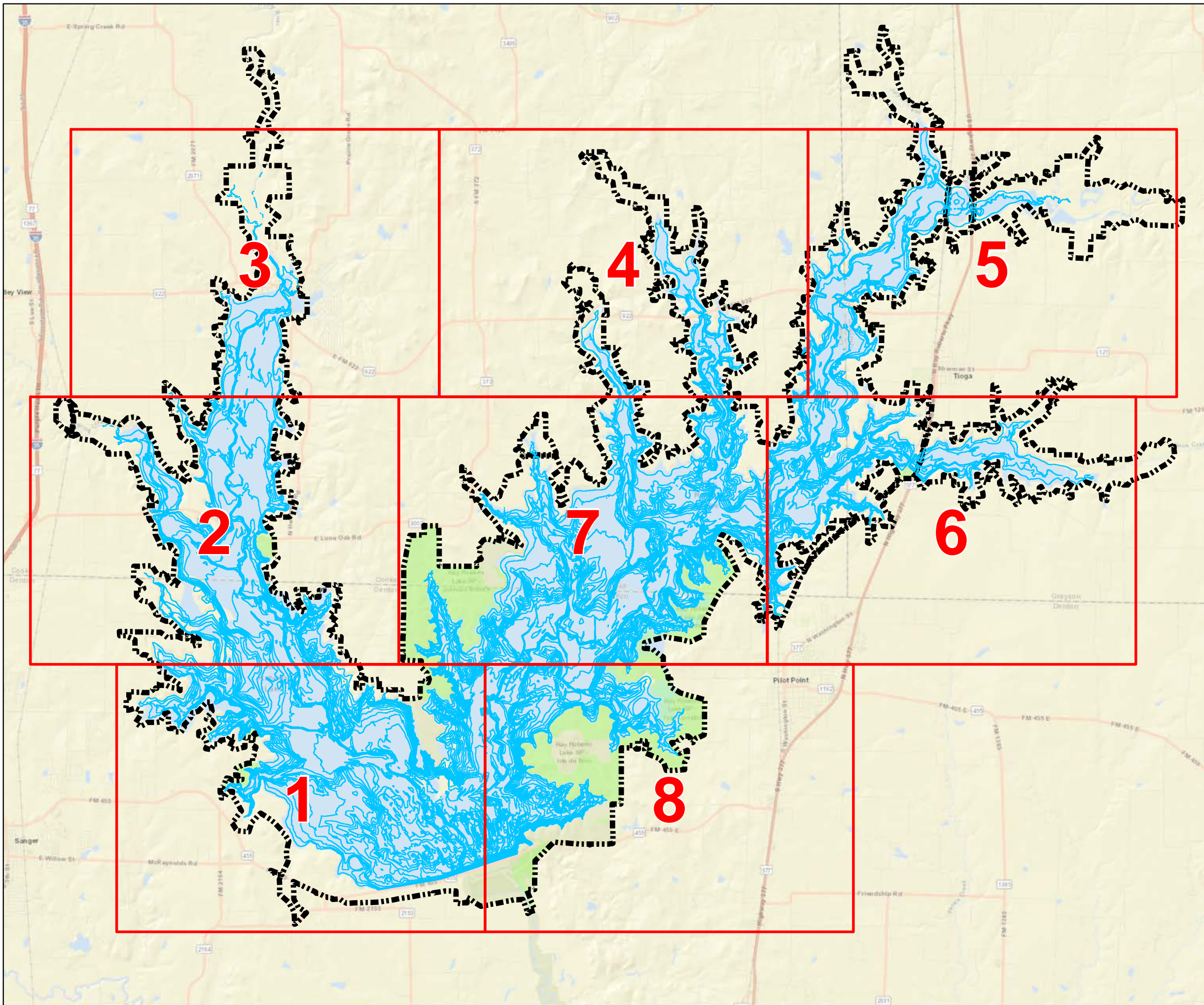
- Canoe/Small Craft Launch
- Equestrian Trailhead/Parking
- Viewing Blind
- Designated Access Point
- Gate
- Guzzler
- Water Trough
- Windmill




#### Public Hunt Area Line Features


- Road
- Main Road
- Fence
- Transmission Line
- Levee
- Designated Walking Path
- Pipeline
- Designated Equestrian Trail
- Special ATV/ORV Hunting Trails
- Canal
- Border Fence
- ADA Compliant Access Trail

#### Public Hunt Area Polygon Features

- Property Boundary
- No Hunt Zone
- Private In-holding
- Hunting Compartment
- Archery Hunting Only
- Equestrian Area
- Recommended Dove Area
- Special ATV/ORV Use Area
- Waterfowl Hunt Area
- Waterfowl Sanctuary
- Wetland Impoundment
- State Park Boundary




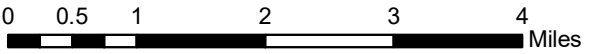
-  FEE BOUNDARY
-  RECREATION AREA
-  DEPTH CONTOUR



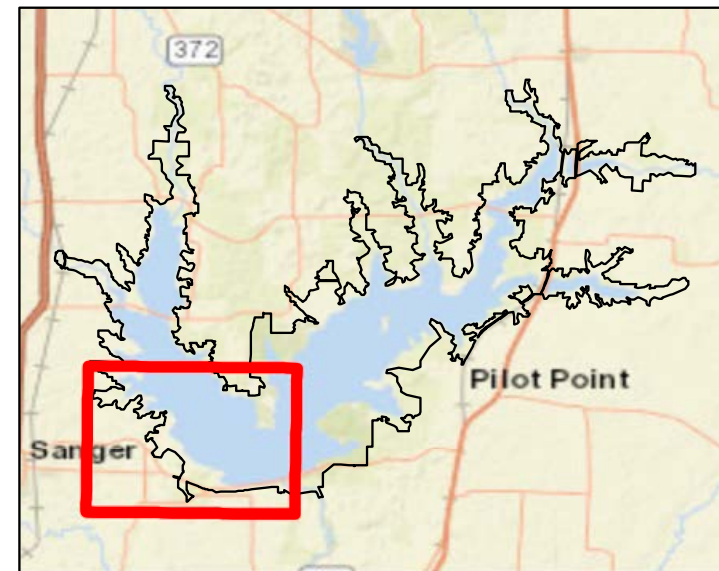
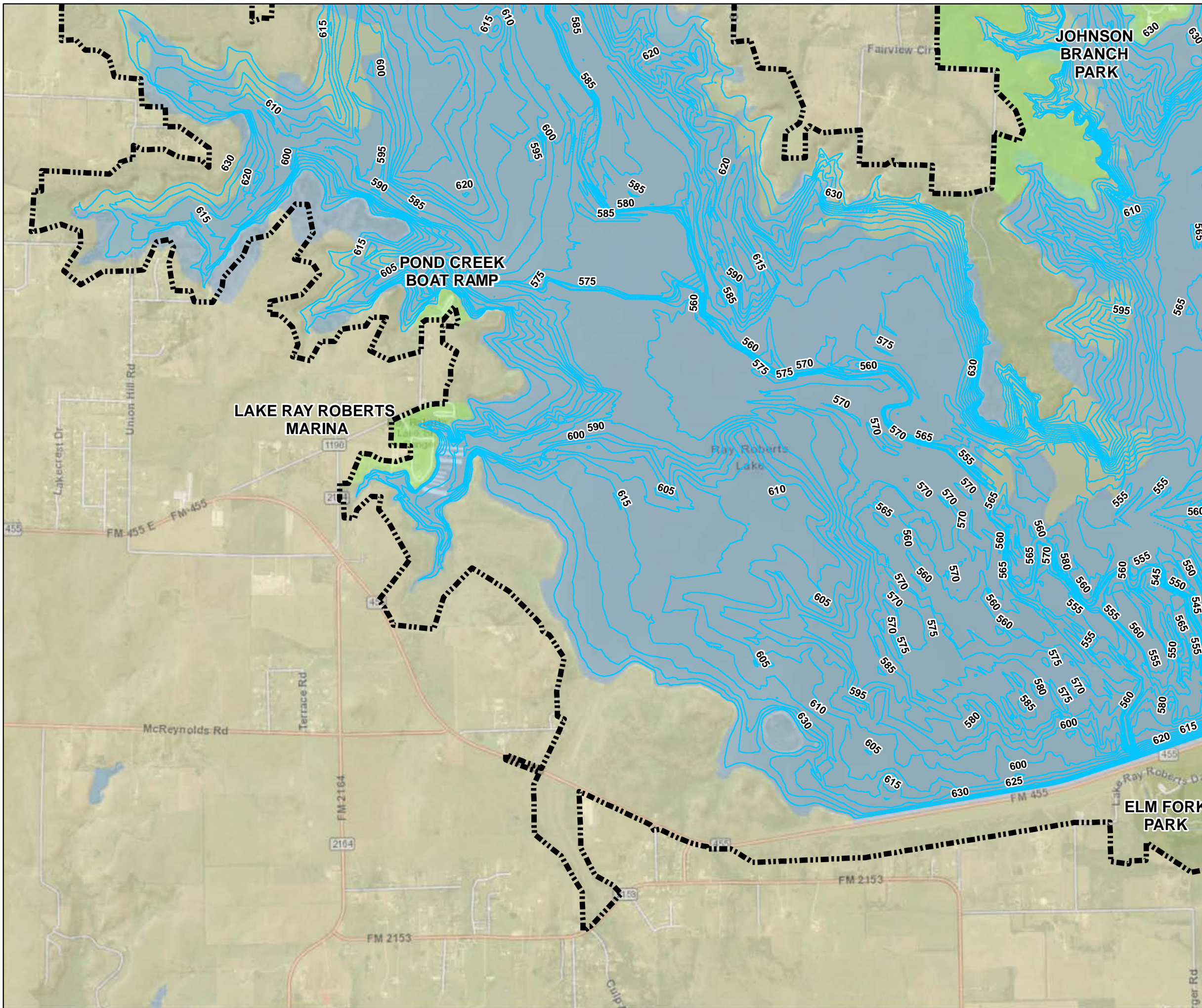
**U.S. ARMY CORPS  
OF ENGINEERS  
FORT WORTH DISTRICT**




LEWISVILLE LAKE TRINITY RIVER, TEXAS

**RAY ROBERTS LAKE**  
RAY ROBERTS LAKE MASTER PLAN  
DEPTH CONTOUR MAP- INDEX

DATE: AUGUST 2022	MAP NO. RR21MP-OD-INDEX
----------------------	----------------------------



-  FEE BOUNDARY
-  RECREATION AREA
-  DEPTH CONTOUR



**U.S. ARMY CORPS  
OF ENGINEERS**


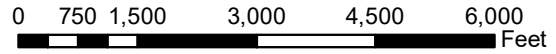
**FORT WORTH DISTRICT**

RAY ROBERTS LAKE TRINITY RIVER, TEXAS

**RAY ROBERTS LAKE**

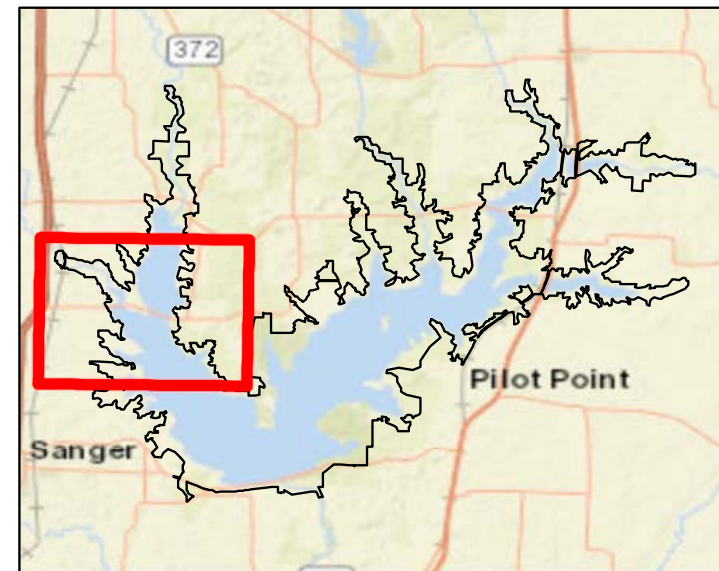
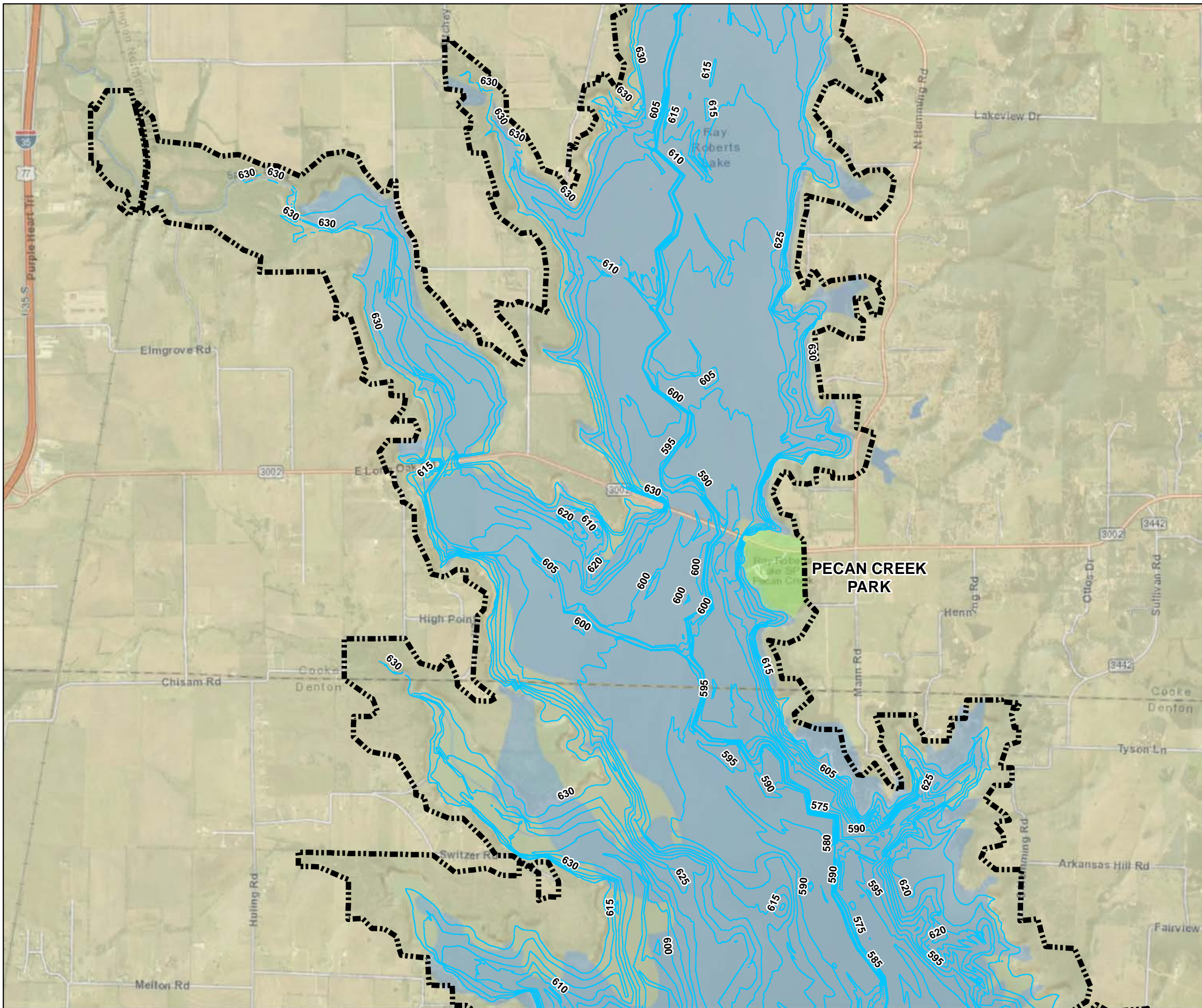
**RAY ROBERTS LAKE MASTER PLAN**




**DEPTH CONTOUR MAP- SHEET 1**

DATE: <b>AUGUST 2022</b>	MAP NO. <b>RR21MP-OD-01</b>
-----------------------------	--------------------------------




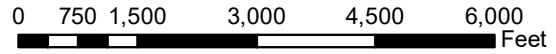


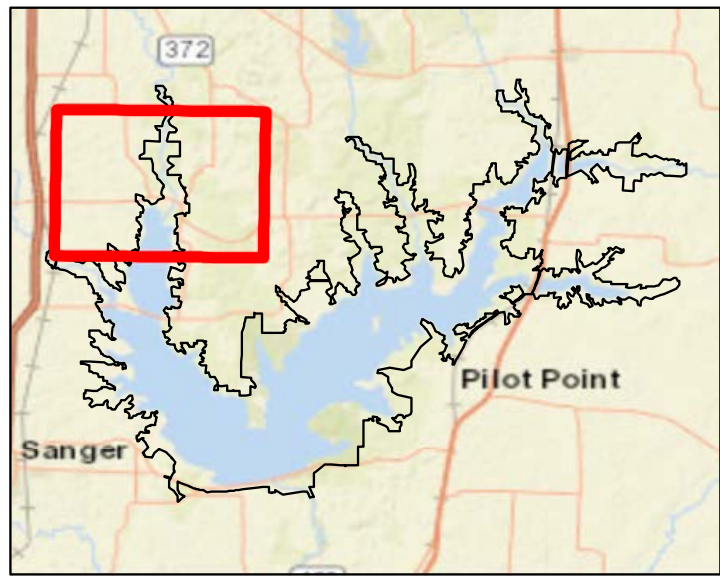
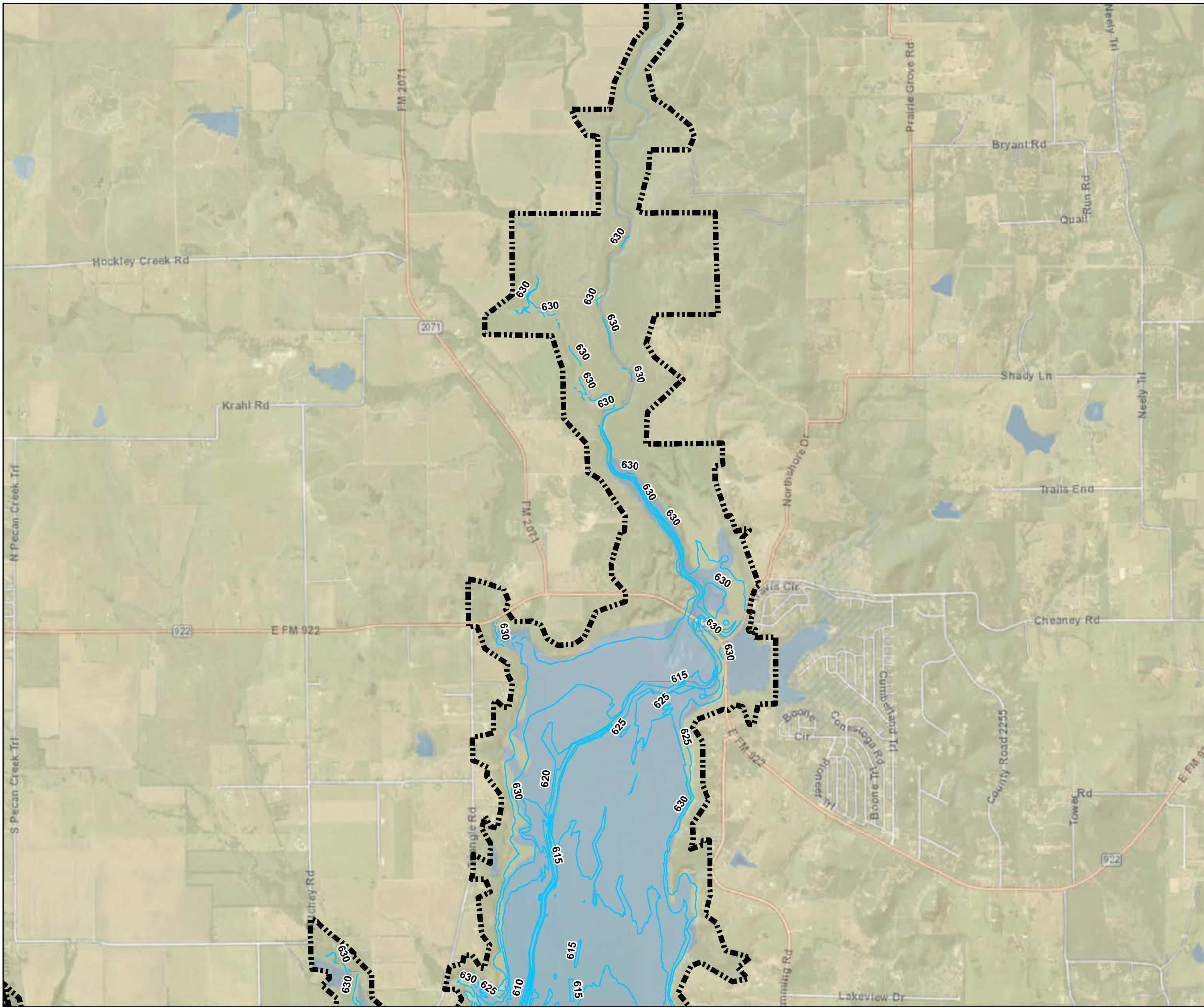
-  FEE BOUNDARY
-  RECREATION AREA
-  DEPTH CONTOUR






**U.S. ARMY CORPS  
OF ENGINEERS**

**FORT WORTH DISTRICT**

RAY ROBERTS LAKE		TRINITY RIVER, TEXAS	
<p><b>RAY ROBERTS LAKE</b></p> <p><b>RAY ROBERTS LAKE MASTER PLAN</b></p> <p><b>DEPTH CONTOUR MAP- SHEET 2</b></p>			
 			
DATE:	MAP NO.		
<b>AUGUST 2022</b>	<b>RR21MP-OD-02</b>		




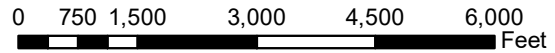
-  FEE BOUNDARY
-  RECREATION AREA
-  DEPTH CONTOUR



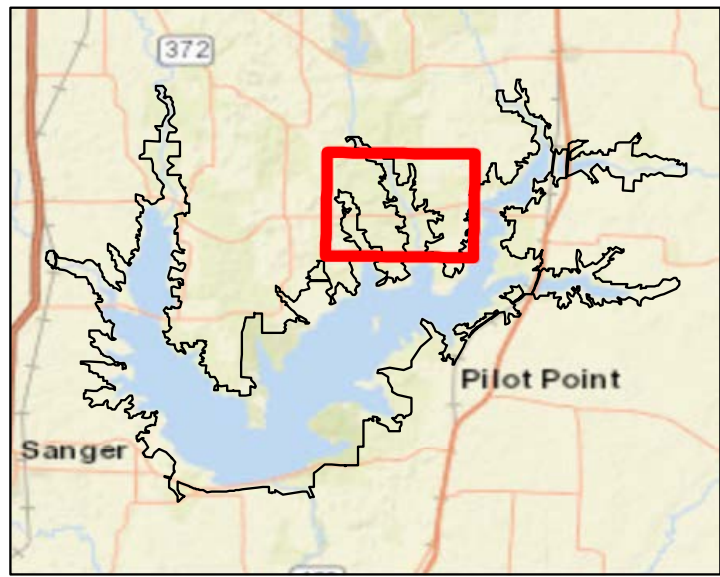
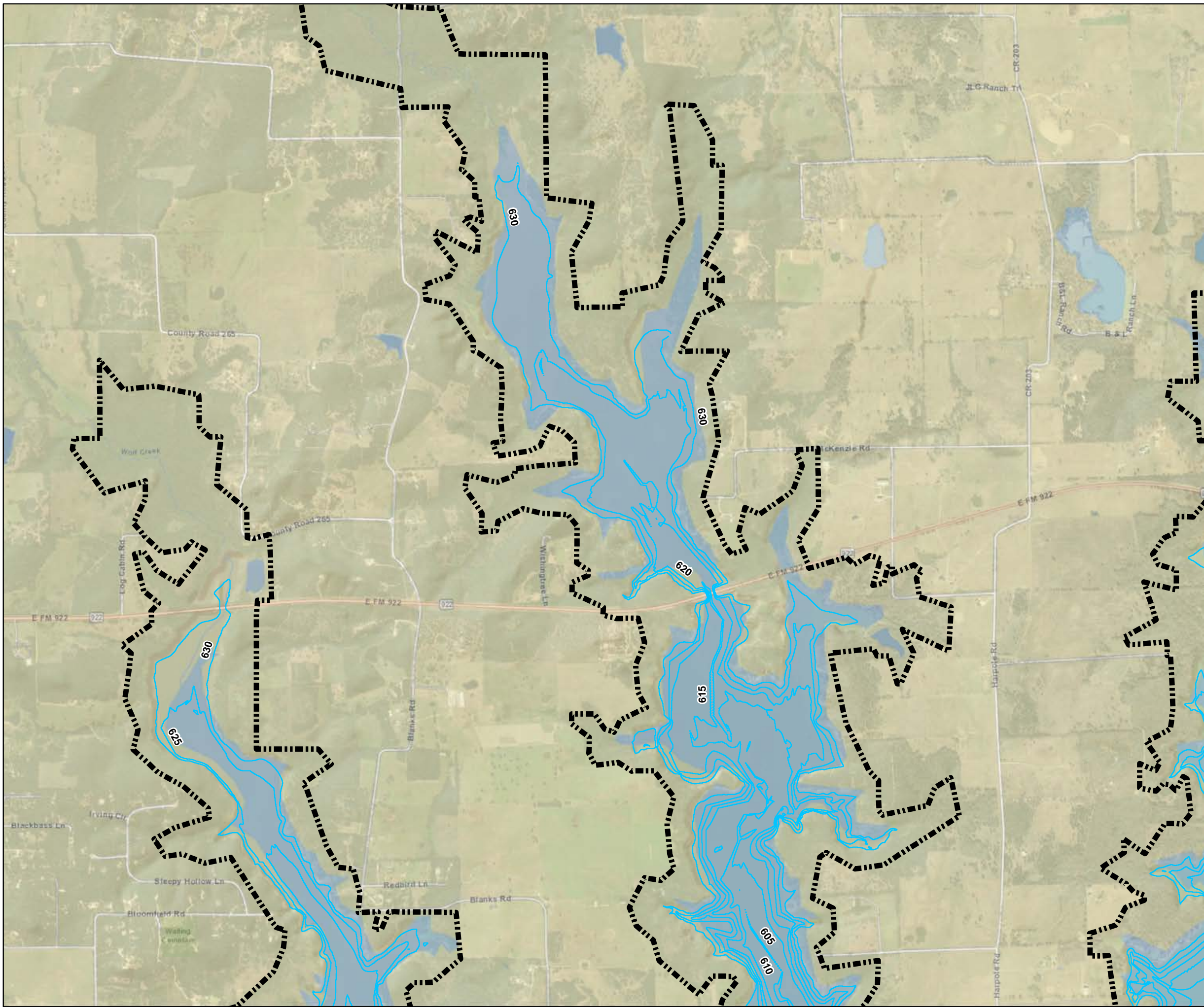
**U.S. ARMY CORPS  
OF ENGINEERS  
FORT WORTH DISTRICT**




RAY ROBERTS LAKE TRINITY RIVER, TEXAS


**RAY ROBERTS LAKE**  
RAY ROBERTS LAKE MASTER PLAN  
DEPTH CONTOUR MAP- SHEET 3

DATE: <b>AUGUST 2022</b>	MAP NO. <b>RR21MP-OD-03</b>
-----------------------------	--------------------------------



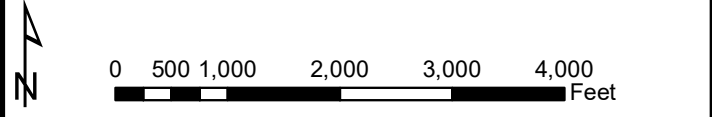
-  FEE BOUNDARY
-  RECREATION AREA
-  DEPTH CONTOUR



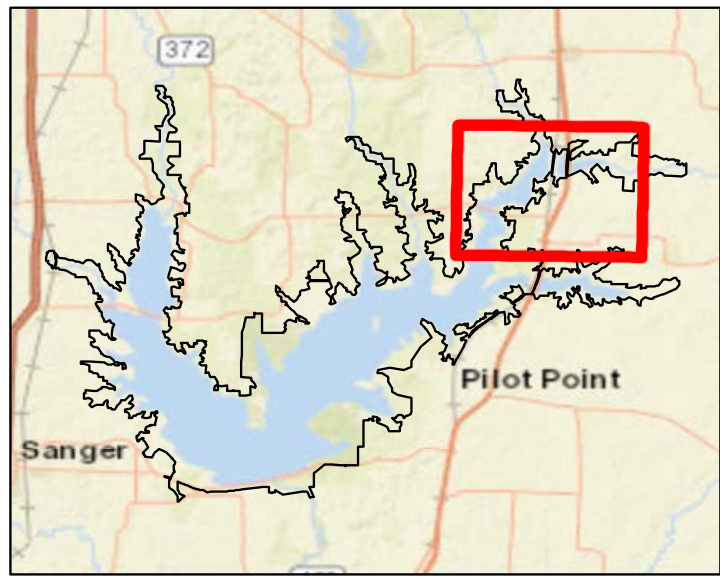
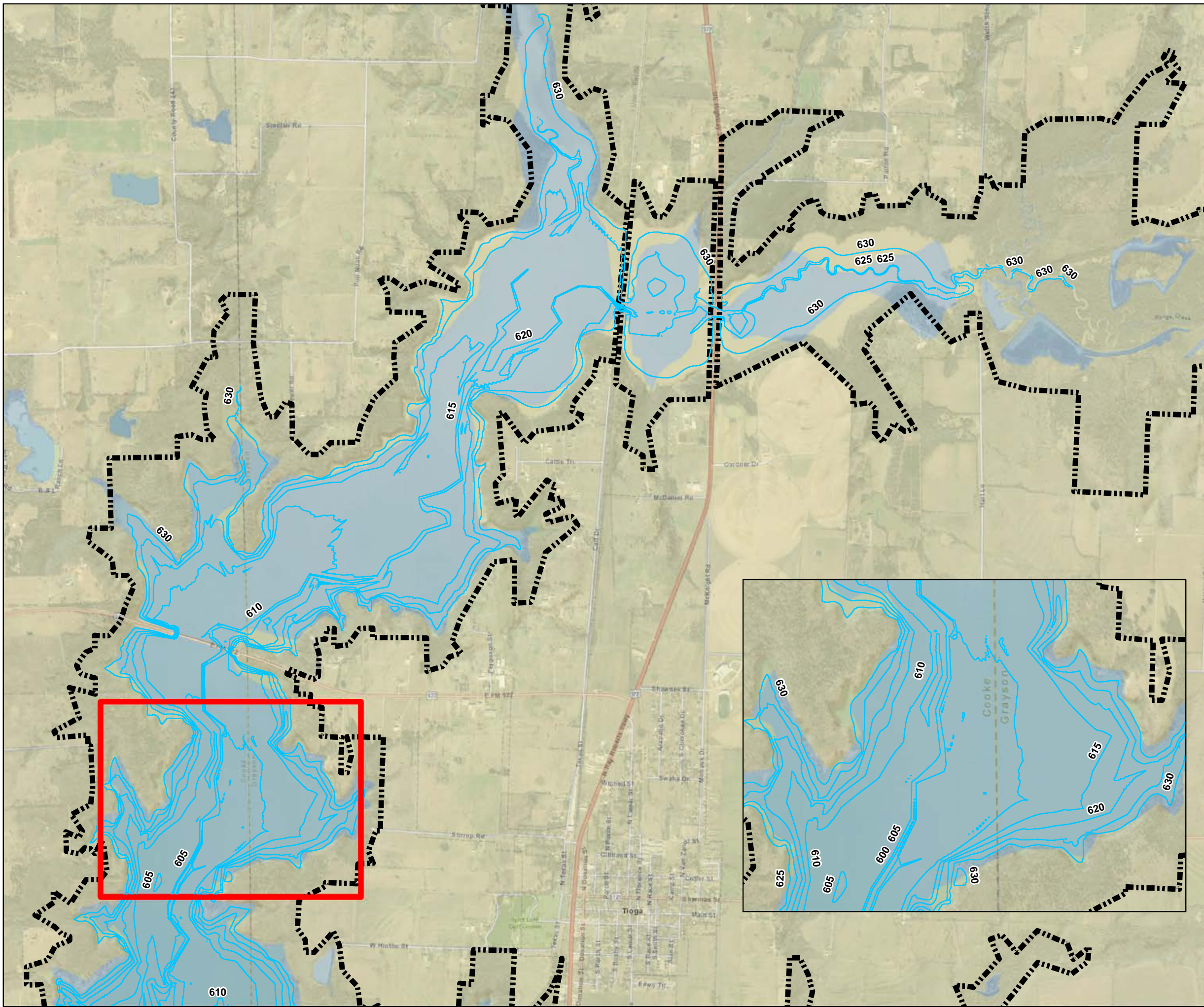
**U.S. ARMY CORPS  
OF ENGINEERS  
FORT WORTH DISTRICT**




RAY ROBERTS LAKE TRINITY RIVER, TEXAS

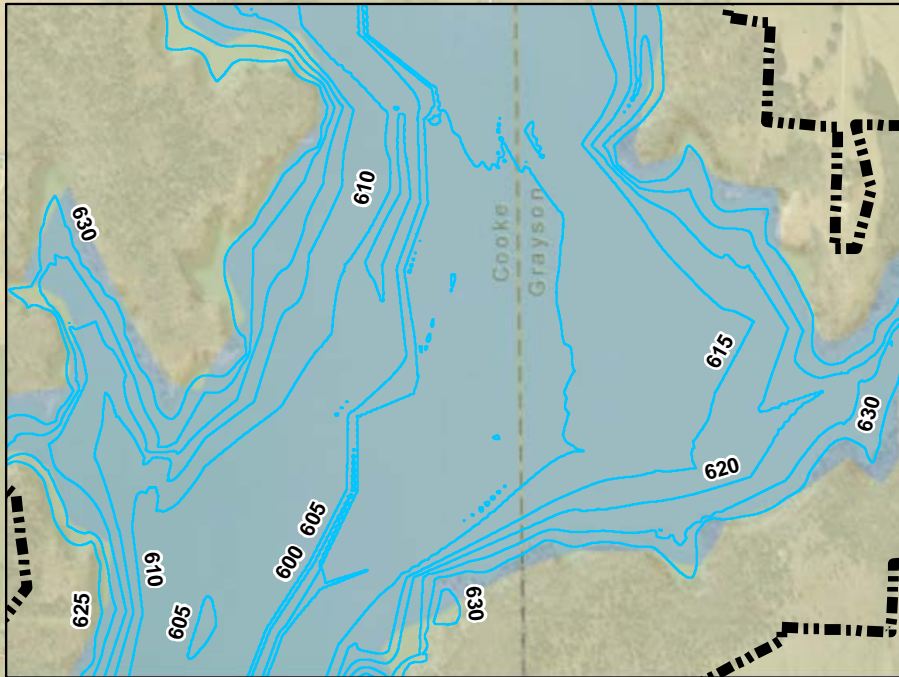

**RAY ROBERTS LAKE  
RAY ROBERTS LAKE MASTER PLAN  
DEPTH CONTOUR MAP- SHEET 4**



DATE: <b>AUGUST 2022</b>	MAP NO. <b>RR21MP-OD-04</b>
-----------------------------	--------------------------------




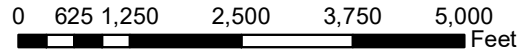
-  FEE BOUNDARY
-  RECREATION AREA
-  DEPTH CONTOUR

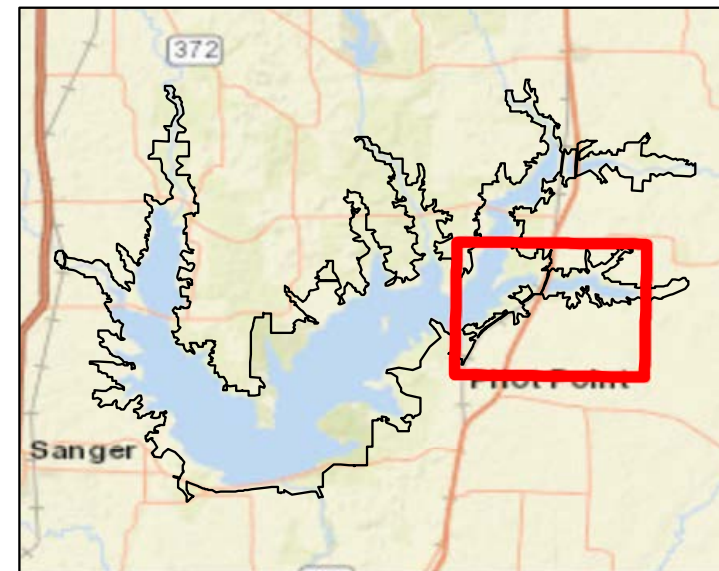
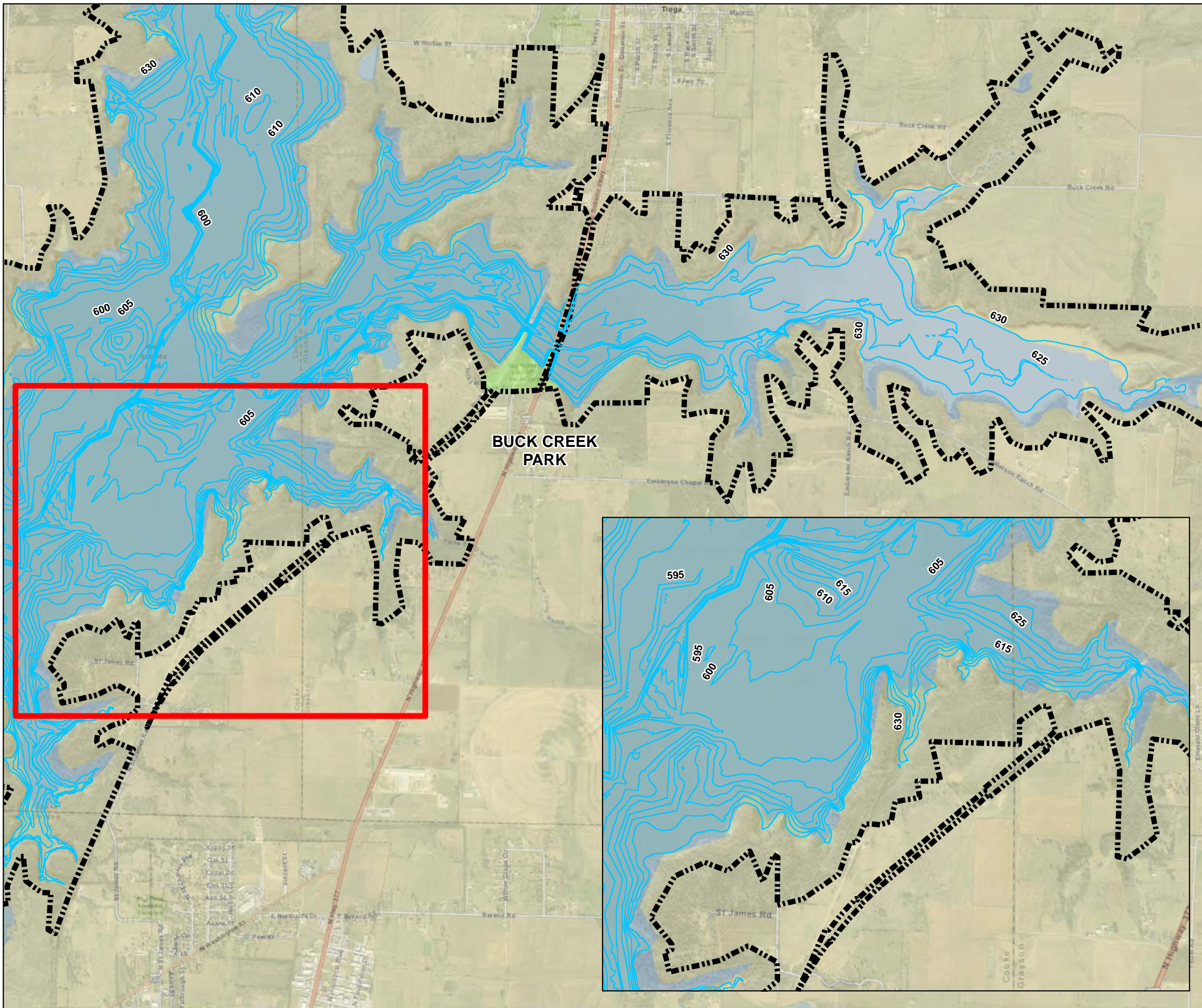
**U.S. ARMY CORPS  
OF ENGINEERS  
FORT WORTH DISTRICT**




RAY ROBERTS LAKE TRINITY RIVER, TEXAS

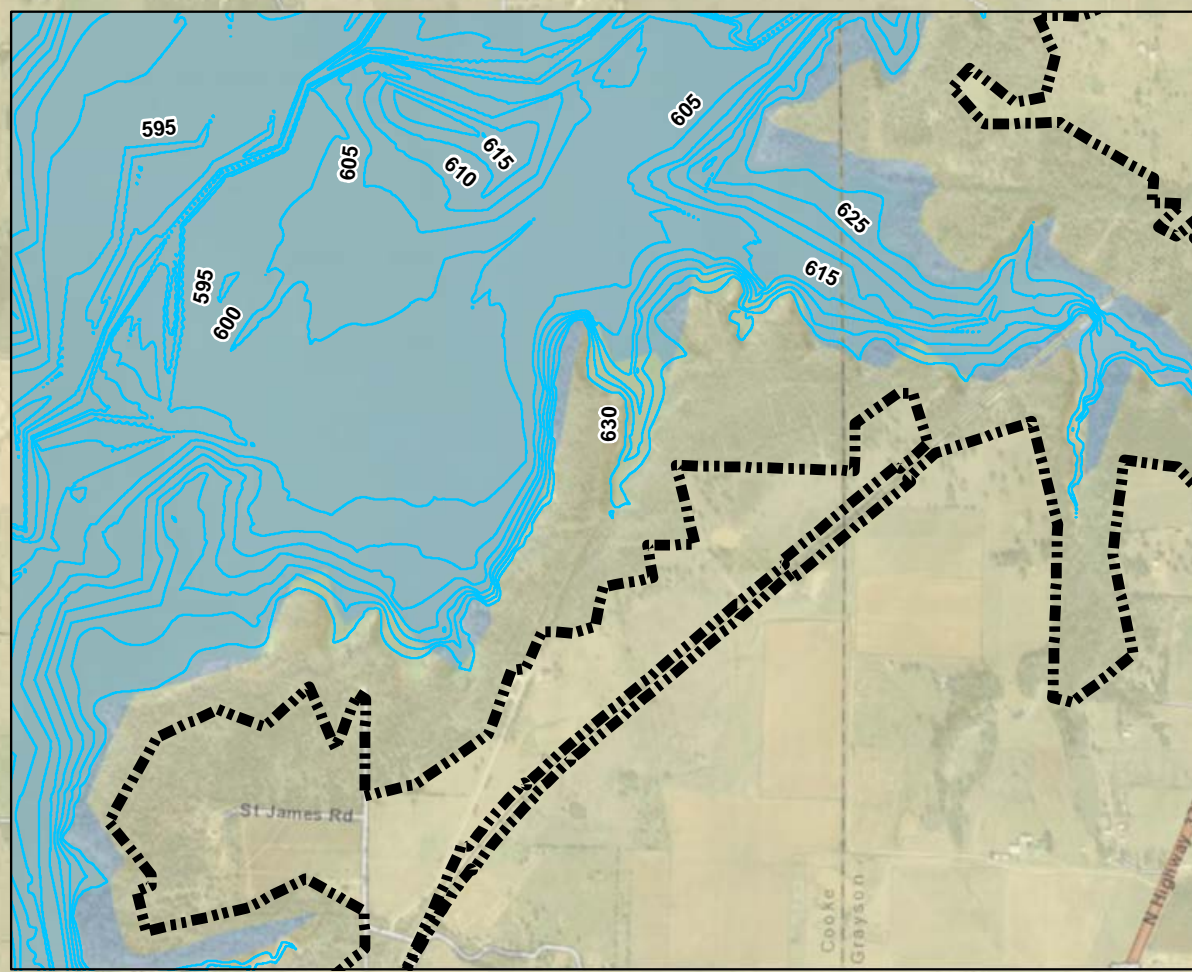
**RAY ROBERTS LAKE  
RAY ROBERTS LAKE MASTER PLAN  
DEPTH CONTOUR MAP- SHEET 5**

DATE: <b>AUGUST 2022</b>	MAP NO. <b>RR21MP-OD-05</b>
-----------------------------	--------------------------------



-  FEE BOUNDARY
-  RECREATION AREA
-  DEPTH CONTOUR



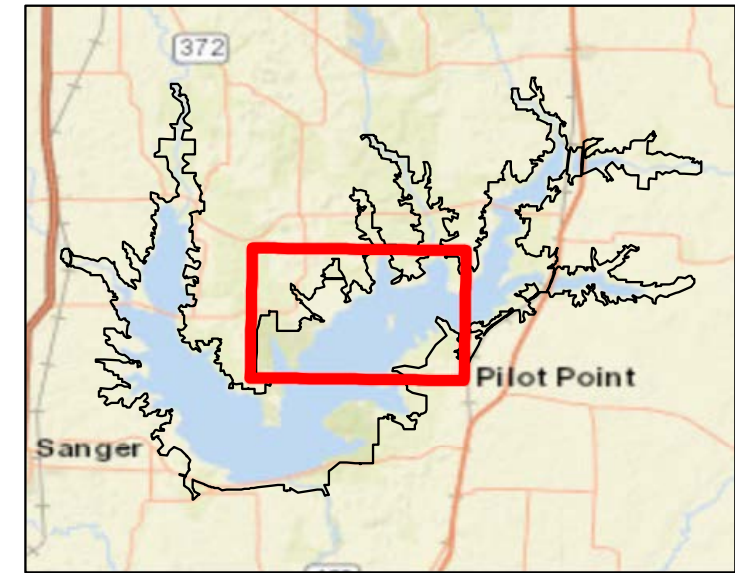
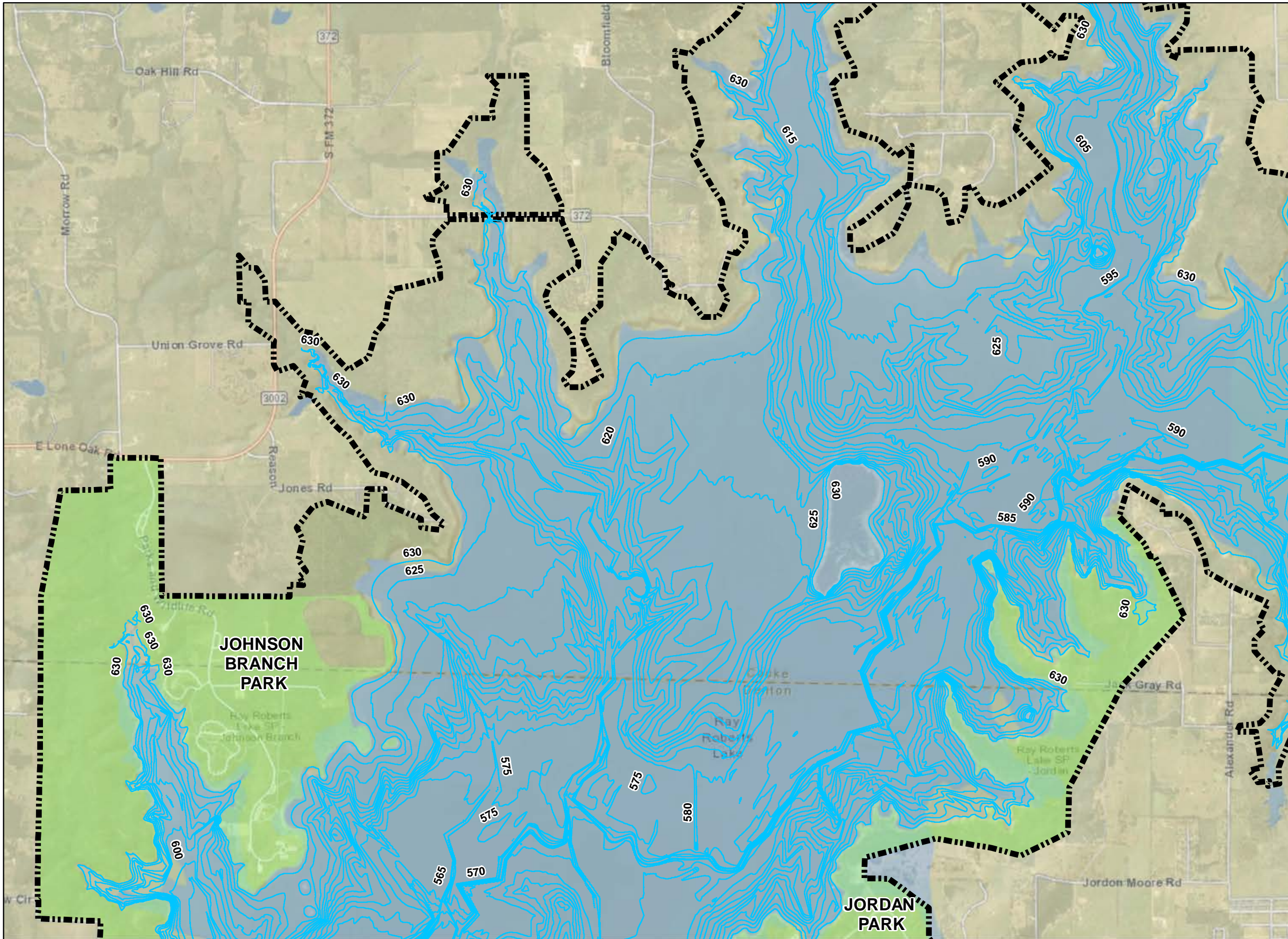

**U.S. ARMY CORPS  
OF ENGINEERS  
FORT WORTH DISTRICT**




RAY ROBERTS LAKE TRINITY RIVER, TEXAS

**RAY ROBERTS LAKE**  
RAY ROBERTS LAKE MASTER PLAN  
DEPTH CONTOUR MAP- SHEET 6

0 625 1,250 2,500 3,750 5,000  
Feet

DATE: <b>AUGUST 2022</b>	MAP NO. <b>RR21MP-OD-06</b>
-----------------------------	--------------------------------



-  FEE BOUNDARY
-  RECREATION AREA
-  DEPTH CONTOUR




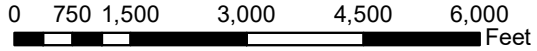
**U.S. ARMY CORPS  
OF ENGINEERS  
FORT WORTH DISTRICT**

RAY ROBERTS LAKE TRINITY RIVER, TEXAS

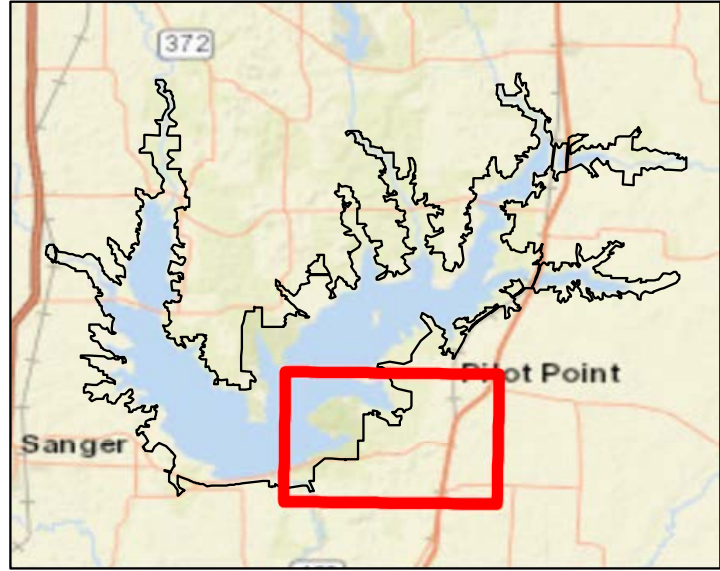
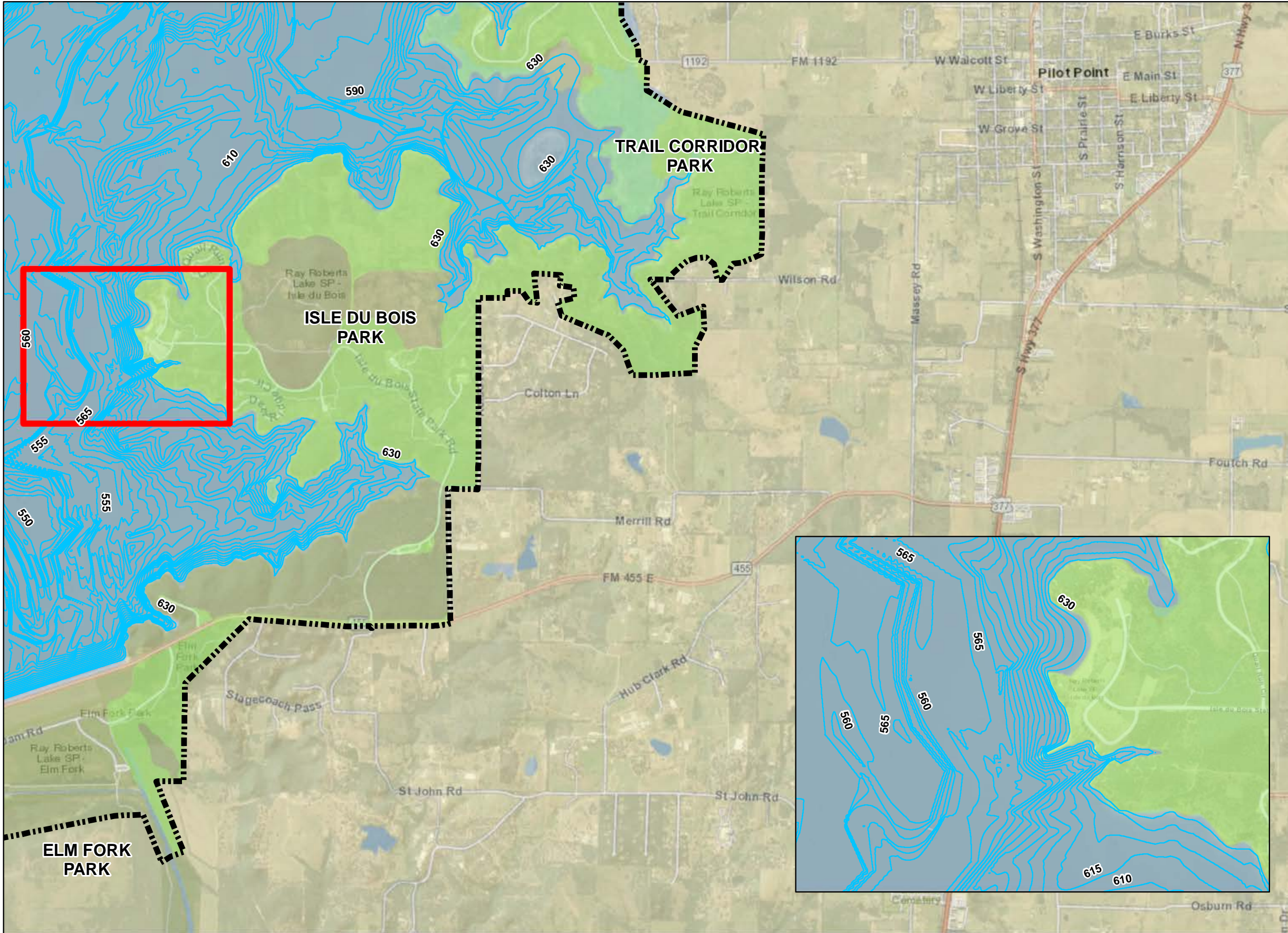
**RAY ROBERTS LAKE**




**RAY ROBERTS LAKE MASTER PLAN**

**DEPTH CONTOUR MAP- SHEET 7**

DATE: <b>AUGUST 2022</b>	MAP NO. <b>RR21MP-OD-07</b>
-----------------------------	--------------------------------





-  FEE BOUNDARY
-  RECREATION AREA
-  DEPTH CONTOUR



**U.S. ARMY CORPS  
OF ENGINEERS  
FORT WORTH DISTRICT**

RAY ROBERTS LAKE TRINITY RIVER, TEXAS

**RAY ROBERTS LAKE  
RAY ROBERTS LAKE MASTER PLAN  
DEPTH CONTOUR MAP- SHEET 8**

DATE: <b>AUGUST 2022</b>	MAP NO. <b>RR21MP-OD-08</b>
-----------------------------	--------------------------------