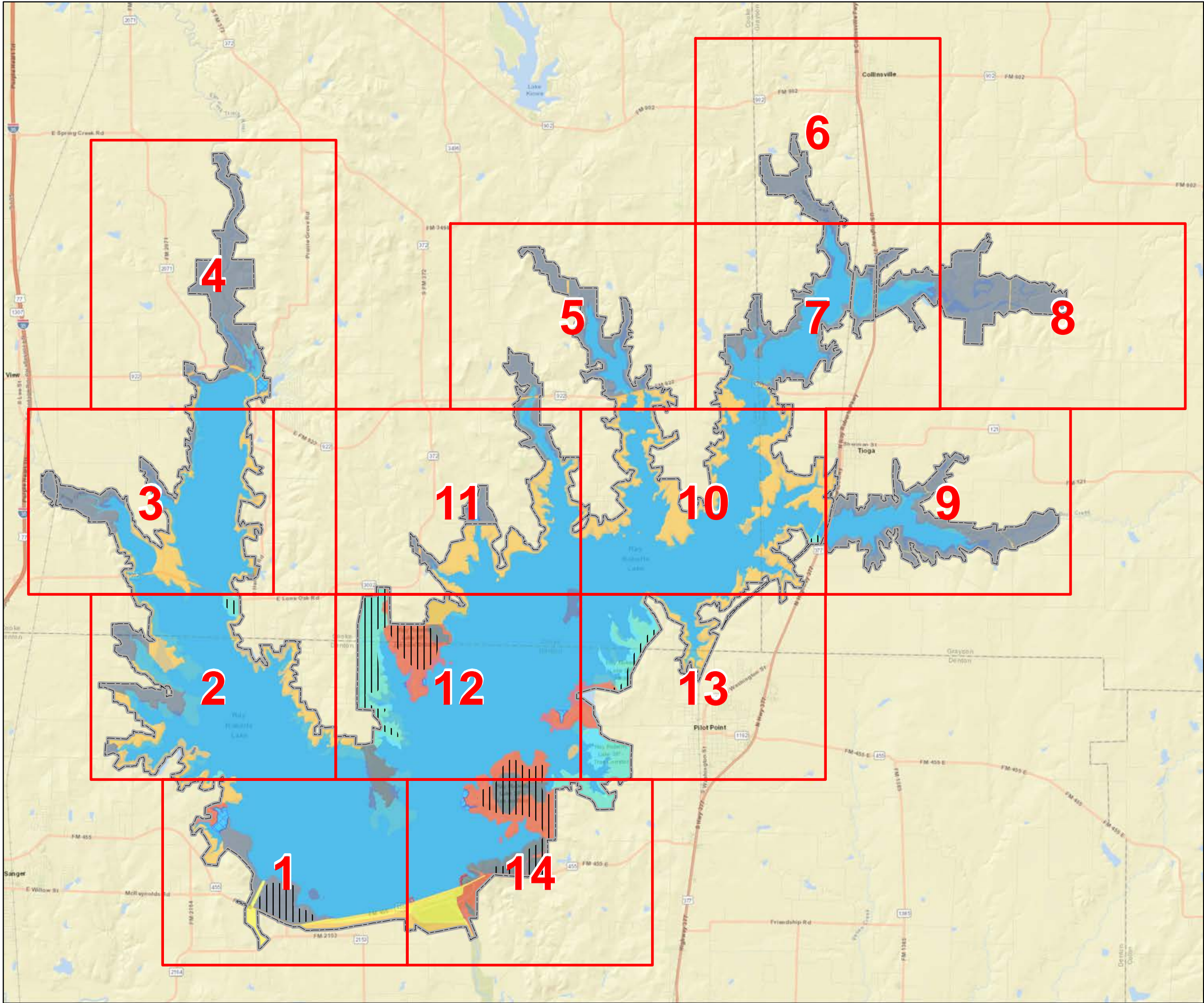





APPENDIX A - LAND CLASSIFICATION, MANAGING AGENCIES, AND RECREATION MAPS

DRAFT



-  FEE BOUNDARY
-  Separable Recreation Lands
- LAND CLASSIFICATION**
-  High Density Recreation
 -  Low Density Recreation
 -  Project Location
 -  Wildlife Management
 -  Environmentally Sensitive Area
- WATER SURFACE**
-  Open Recreation
 -  No Wake
 -  Restricted



**U.S. ARMY CORPS
OF ENGINEERS**

FORT WORTH DISTRICT

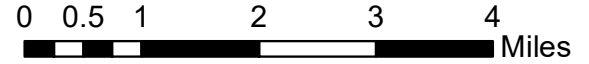

RAY ROBERTS LAKE

TRINITY RIVER, TEXAS

RAY ROBERTS LAKE

RAY ROBERTS LAKE MASTER PLAN

LAND CLASSIFICATION- INDEX

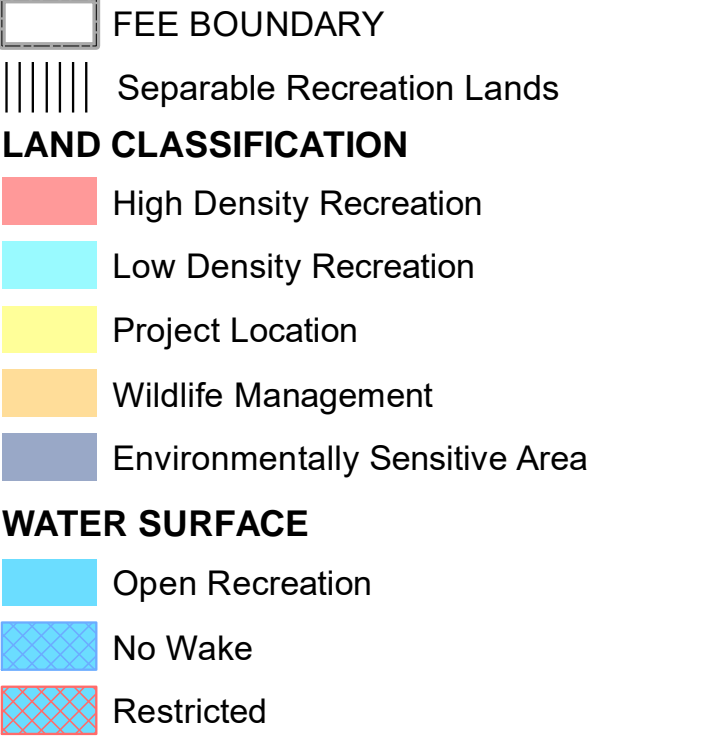
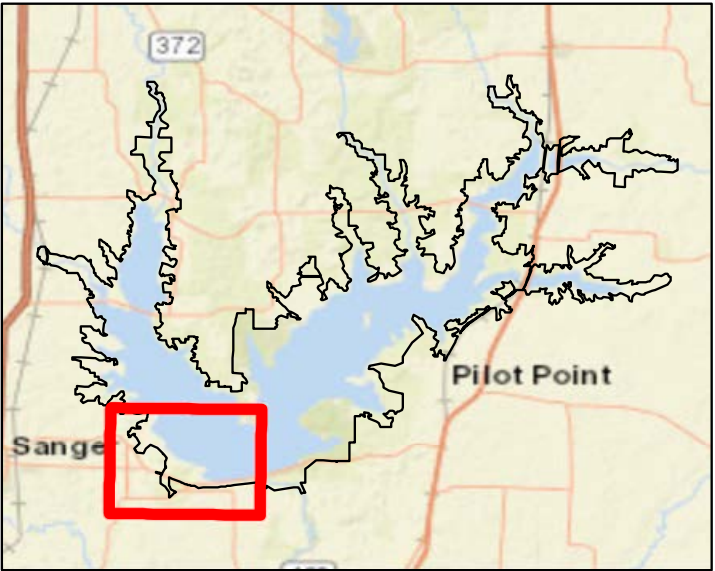
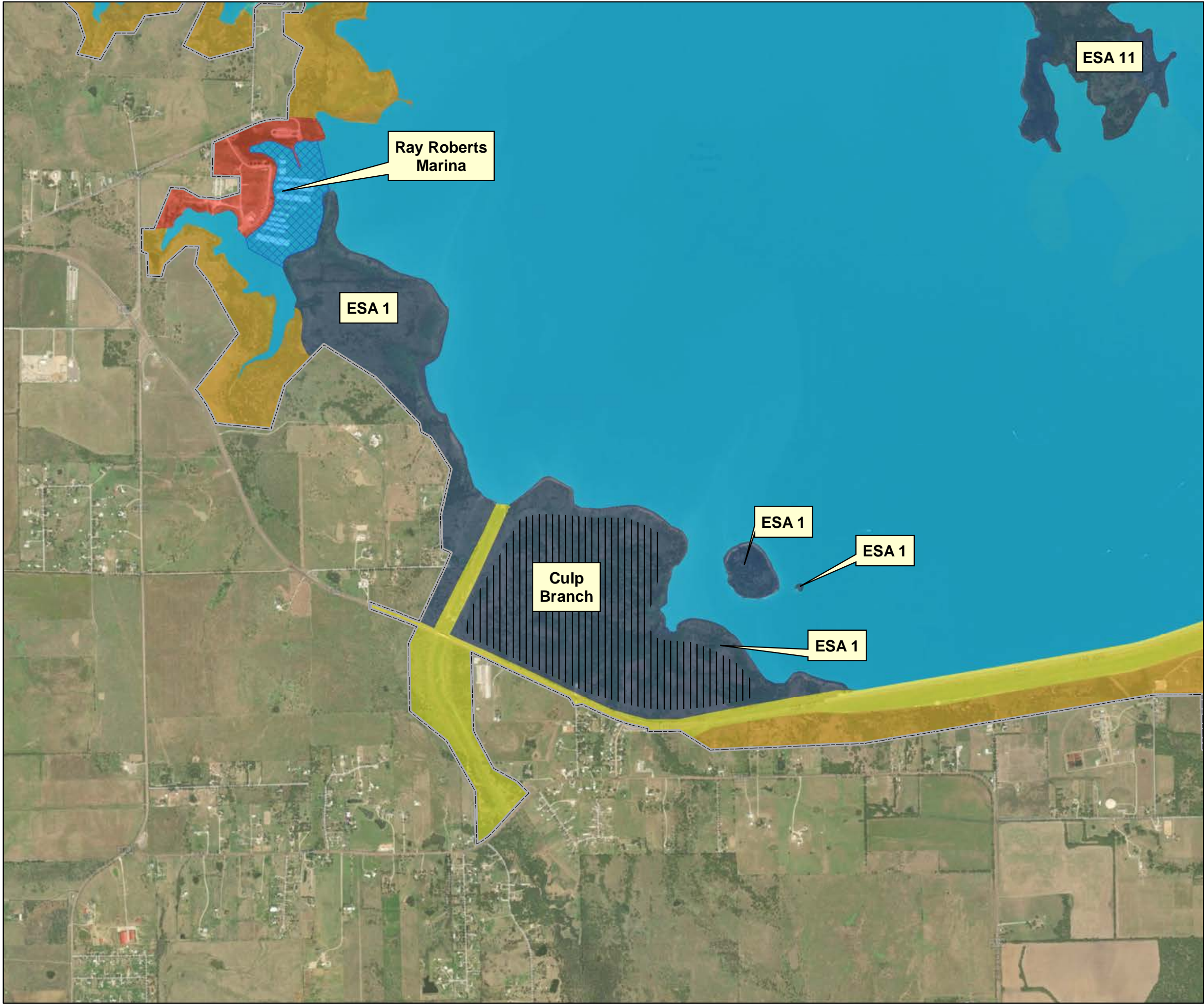



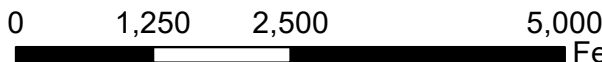
DATE:

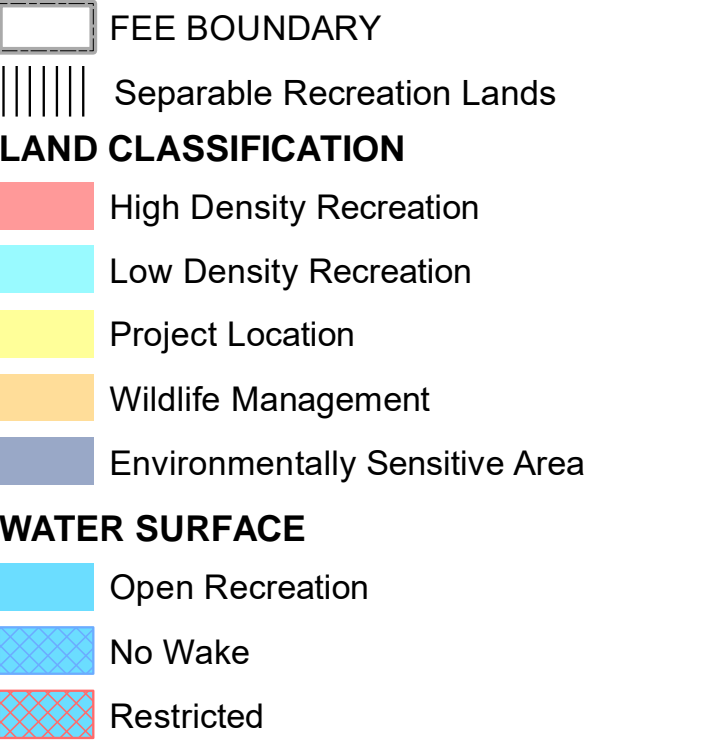
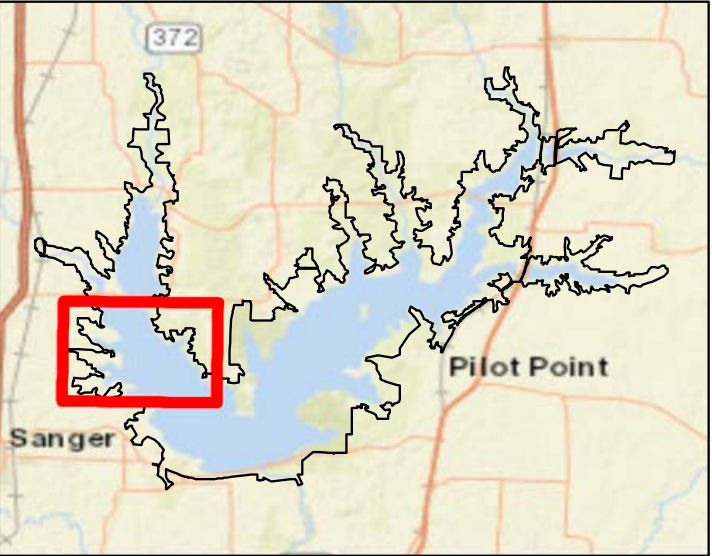
MAY 2022


MAP NO.

RR21MP-OC-INDEX



RAY ROBERTS LAKE		TRINITY RIVER, TEXAS	
RAY ROBERTS LAKE			
RAY ROBERTS LAKE MASTER PLAN			
LAND CLASSIFICATION- SHEET 01			
			
DATE:		MAP NO.	
MAY 2022		RR21MP-OC-01	





**U.S. ARMY CORPS
OF ENGINEERS**
FORT WORTH DISTRICT

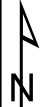
RAY ROBERTS LAKE

TRINITY RIVER, TEXAS

RAY ROBERTS LAKE

RAY ROBERTS LAKE MASTER PLAN

LAND CLASSIFICATION- SHEET 02



0

1,250

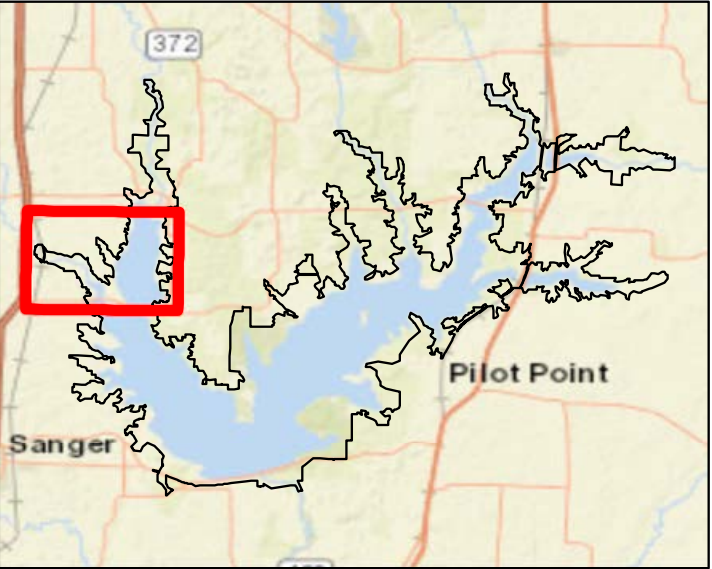
2,500

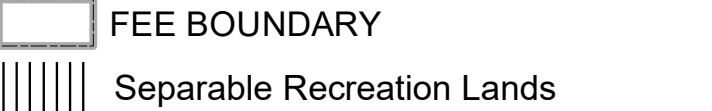
5,000

Feet

DATE:
MAY 2022

MAP NO.
RR21MP-OC-02






LAND CLASSIFICATION

- High Density Recreation
- Low Density Recreation
- Project Location
- Wildlife Management
- Environmentally Sensitive Area

WATER SURFACE

- Open Recreation
- No Wake
- Restricted



**U.S. ARMY CORPS
OF ENGINEERS**

FORT WORTH DISTRICT


RAY ROBERTS LAKE

TRINITY RIVER, TEXAS

RAY ROBERTS LAKE

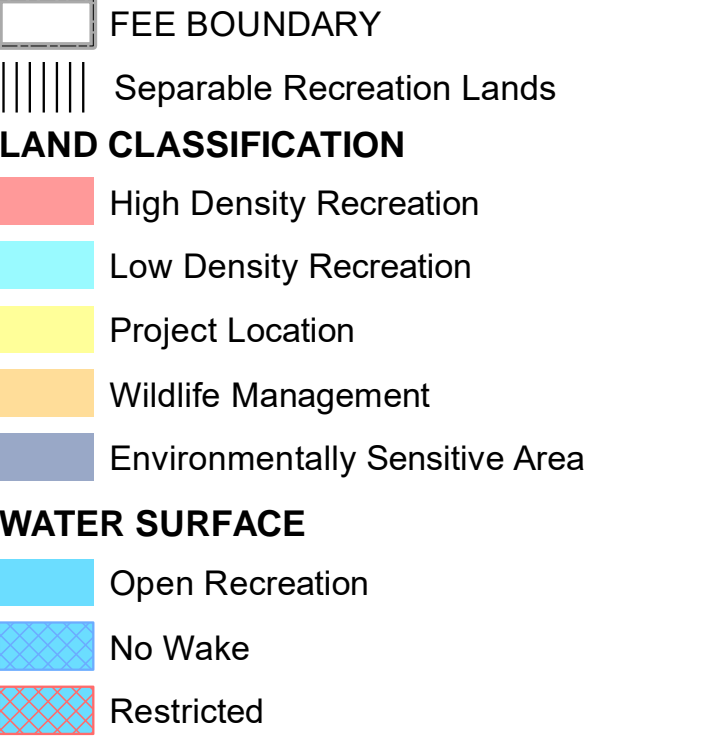
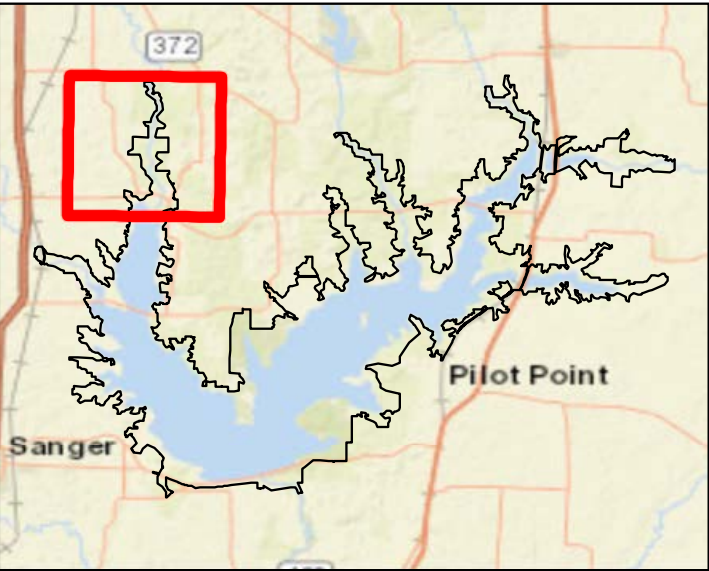
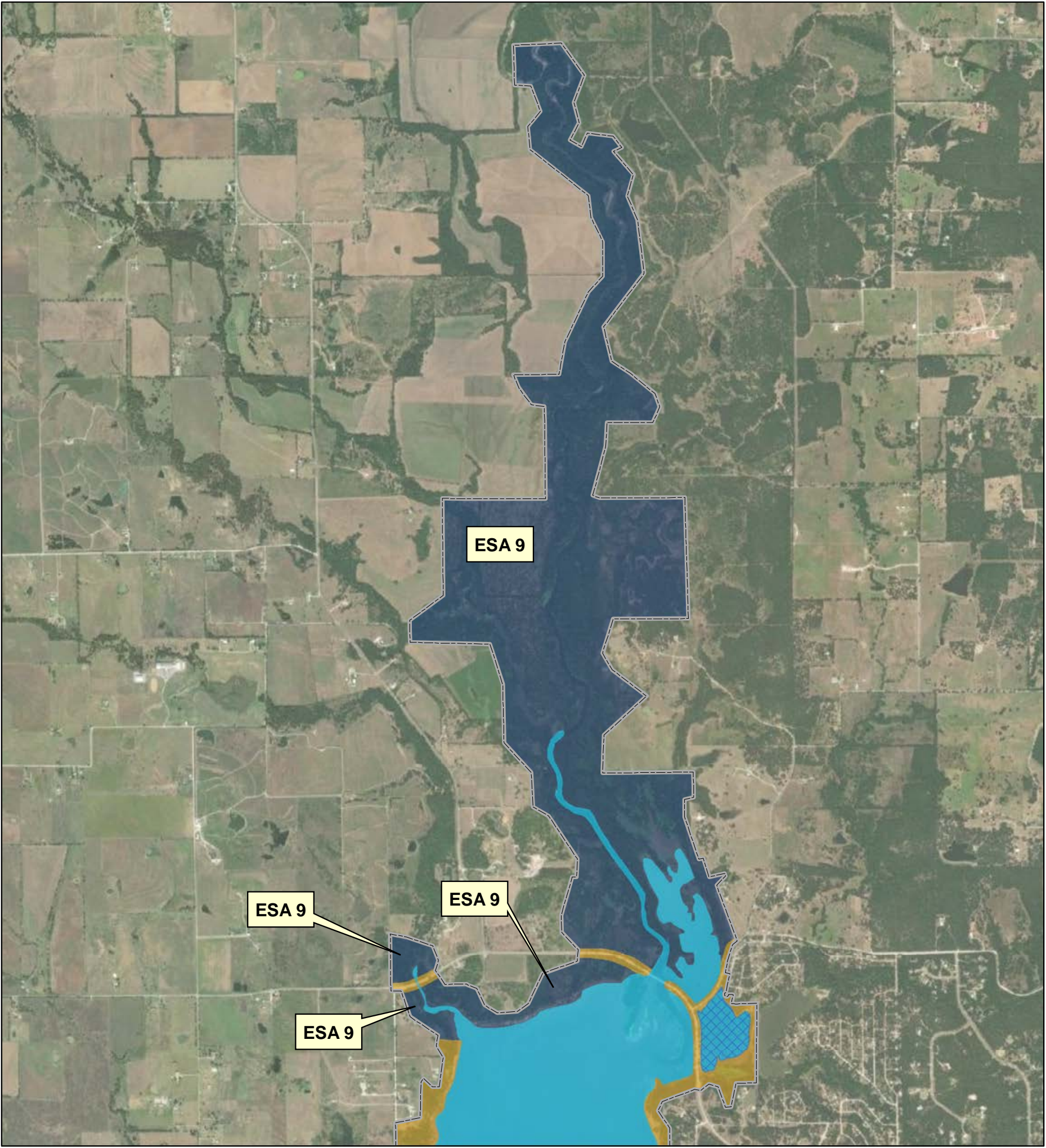
RAY ROBERTS LAKE MASTER PLAN


LAND CLASSIFICATION- SHEET 3



0 1,250 2,500 5,000 Feet

DATE:	MAP NO.
MAY 2022	RR21MP-OC-03





**U.S. ARMY CORPS
OF ENGINEERS**

FORT WORTH DISTRICT


RAY ROBERTS LAKE

TRINITY RIVER, TEXAS

RAY ROBERTS LAKE

RAY ROBERTS LAKE MASTER PLAN

LAND CLASSIFICATION- SHEET 4



01,5003,0006,000

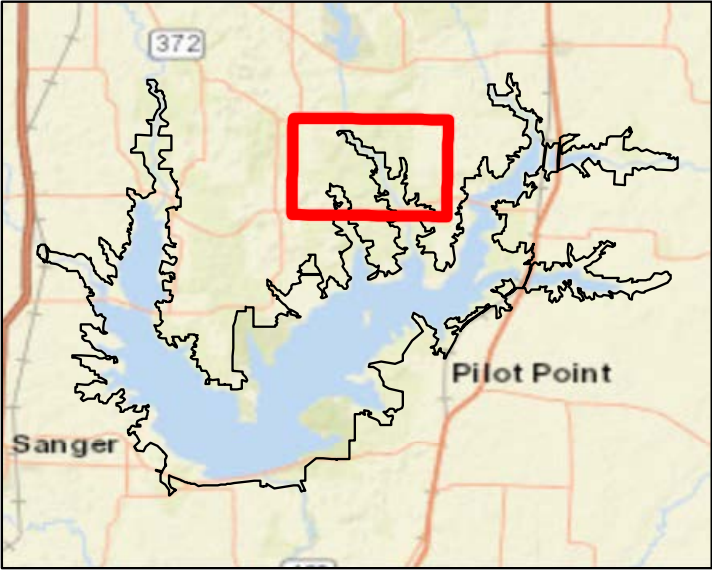
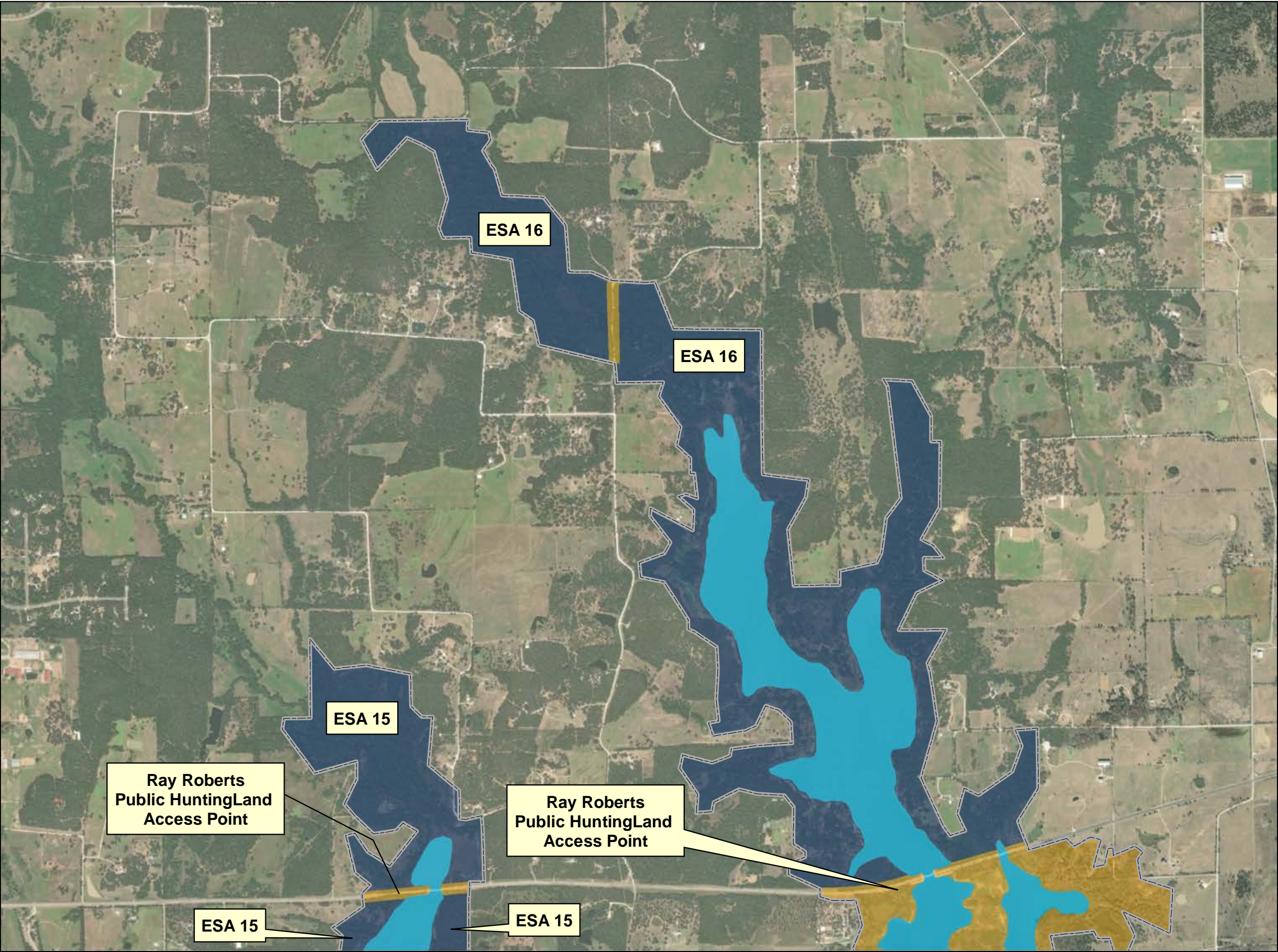
Feet

DATE:

MAY 2022

MAP NO.

RR21MP-OC-04



FEE BOUNDARY

Separable Recreation Lands

LAND CLASSIFICATION

- High Density Recreation
- Low Density Recreation
- Project Location
- Wildlife Management
- Environmentally Sensitive Area

WATER SURFACE

- Open Recreation
- No Wake
- Restricted

**U.S. ARMY CORPS
OF ENGINEERS**

FORT WORTH DISTRICT

RAY ROBERTS LAKE

TRINITY RIVER, TEXAS

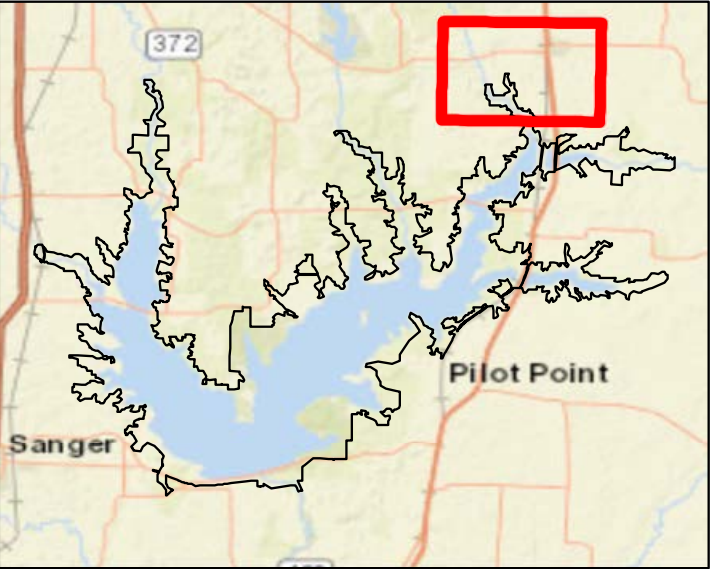
RAY ROBERTS LAKE

RAY ROBERTS LAKE MASTER PLAN

LAND CLASSIFICATION- SHEET 5

0 1,250 2,500 5,000 Feet

DATE:	MAP NO.
MAY 2022	RR21MP-OC-05



FEE BOUNDARY

Separable Recreation Lands

LAND CLASSIFICATION

High Density Recreation

Low Density Recreation

Project Location

Wildlife Management

Environmentally Sensitive Area

WATER SURFACE

Open Recreation

No Wake

Restricted

**U.S. ARMY CORPS
OF ENGINEERS**

FORT WORTH DISTRICT

RAY ROBERTS LAKE

TRINITY RIVER, TEXAS

RAY ROBERTS LAKE

RAY ROBERTS LAKE MASTER PLAN

LAND CLASSIFICATION- SHEET 6

0

1,250

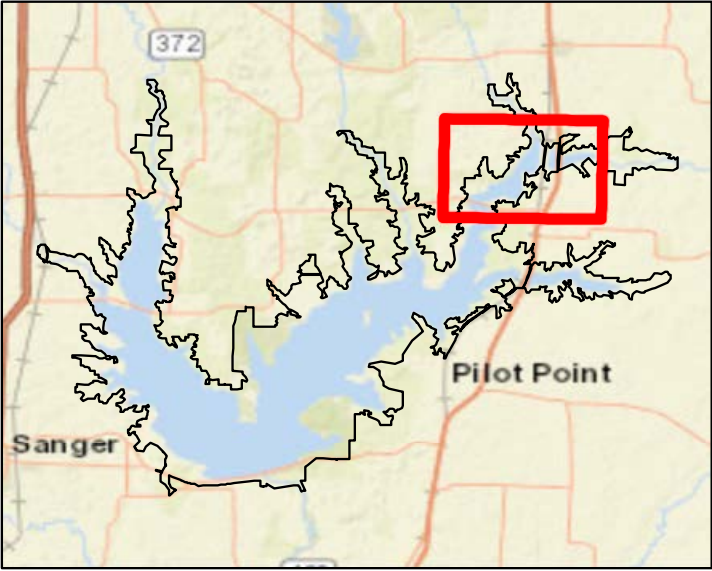
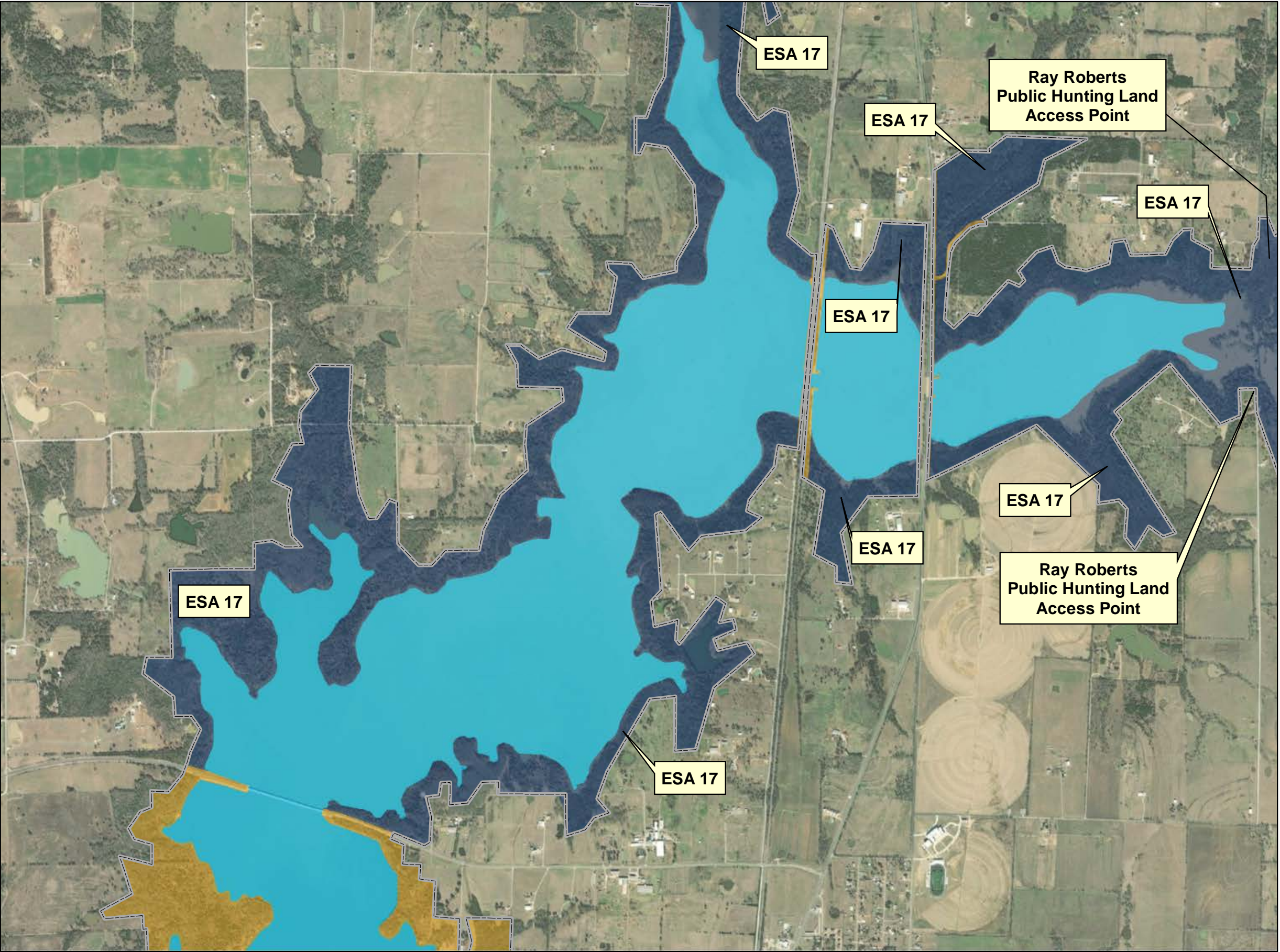
2,500


5,000


Feet

DATE:
MAY 2022


MAP NO.
RR21MP-OC-06





 FEE BOUNDARY


 Separable Recreation Lands


LAND CLASSIFICATION

 High Density Recreation


 Low Density Recreation


 Project Location


 Wildlife Management

 Environmentally Sensitive Area

WATER SURFACE

 Open Recreation

 No Wake

 Restricted



**U.S. ARMY CORPS
OF ENGINEERS**

FORT WORTH DISTRICT


RAY ROBERTS LAKE

TRINITY RIVER, TEXAS

RAY ROBERTS LAKE

RAY ROBERTS LAKE MASTER PLAN

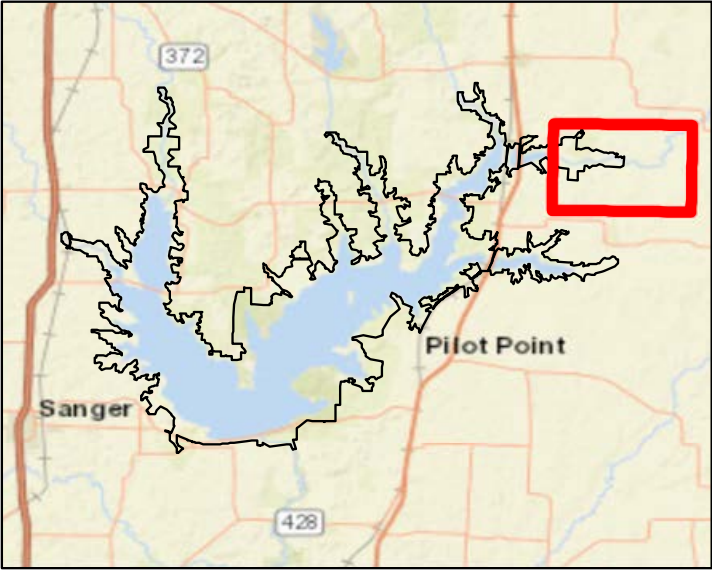
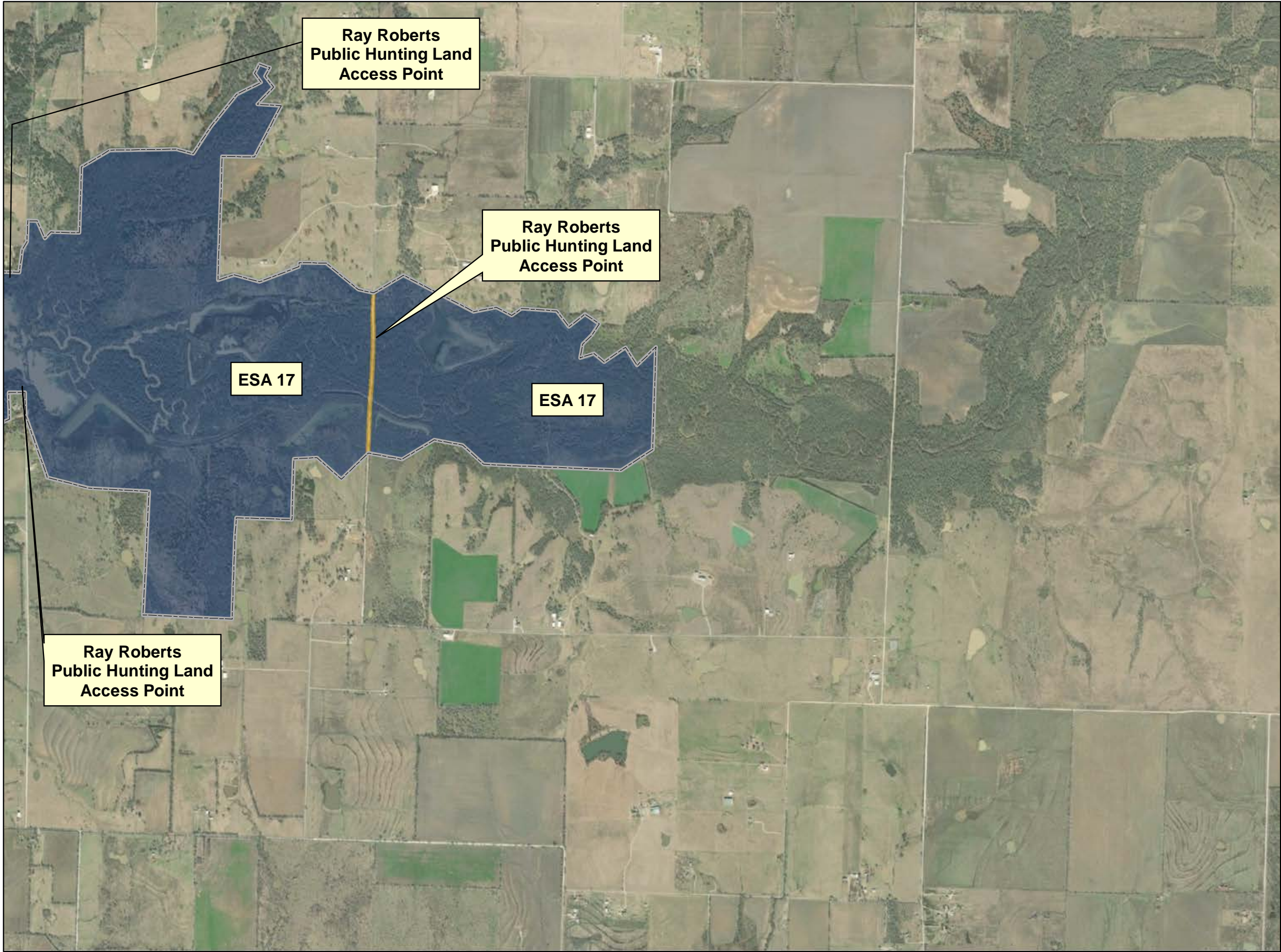
LAND CLASSIFICATION- SHEET 7





0 1,250 2,500 5,000 Feet

DATE:
MAY 2022


MAP NO.
RR21MP-OC-07





 FEE BOUNDARY


 Separable Recreation Lands


LAND CLASSIFICATION

 High Density Recreation


 Low Density Recreation


 Project Location


 Wildlife Management

 Environmentally Sensitive Area

WATER SURFACE

 Open Recreation

 No Wake

 Restricted



**U.S. ARMY CORPS
OF ENGINEERS**

FORT WORTH DISTRICT

RAY ROBERTS LAKE

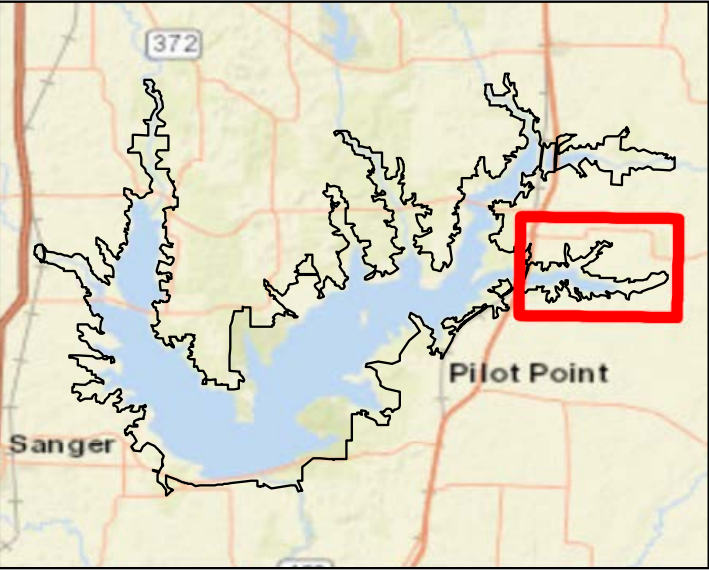
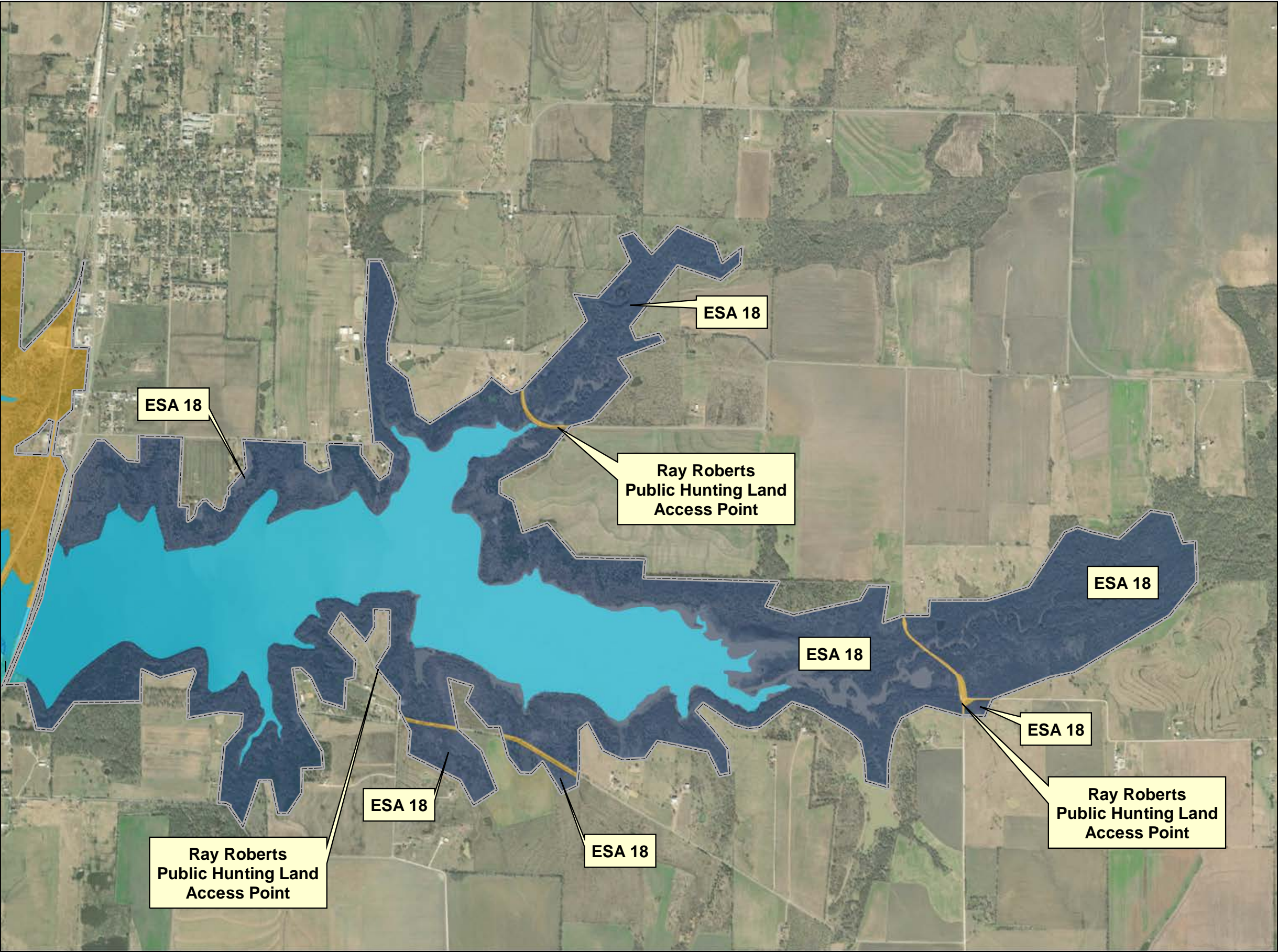
RAY ROBERTS LAKE MASTER PLAN


LAND CLASSIFICATION- SHEET 8


0 1,250 2,500 5,000 Feet

DATE: MAY 2022


MAP NO. RR21MP-OC-08





 FEE BOUNDARY


 Separable Recreation Lands


LAND CLASSIFICATION

 High Density Recreation


 Low Density Recreation


 Project Location


 Wildlife Management

 Environmentally Sensitive Area

WATER SURFACE

 Open Recreation

 No Wake

 Restricted



**U.S. ARMY CORPS
OF ENGINEERS**

FORT WORTH DISTRICT


RAY ROBERTS LAKE

TRINITY RIVER, TEXAS

RAY ROBERTS LAKE

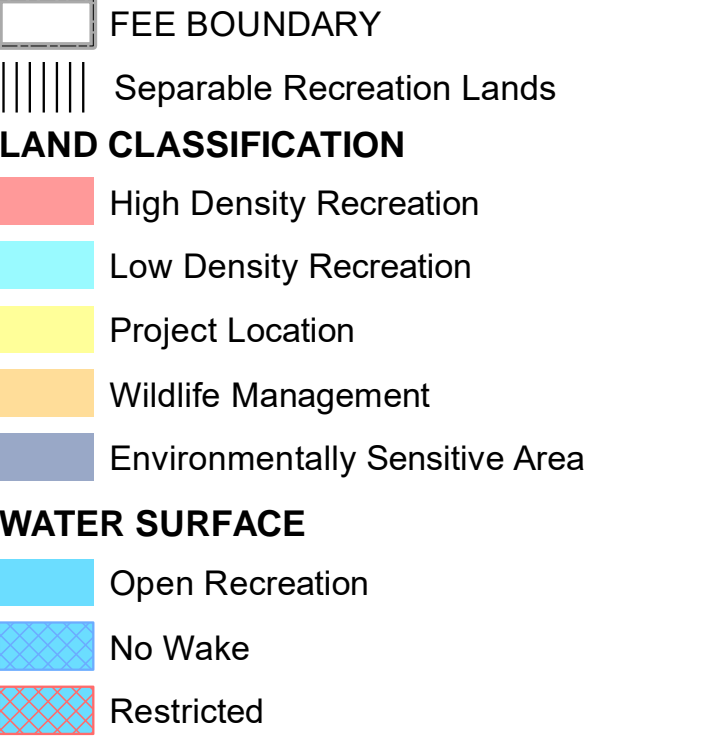
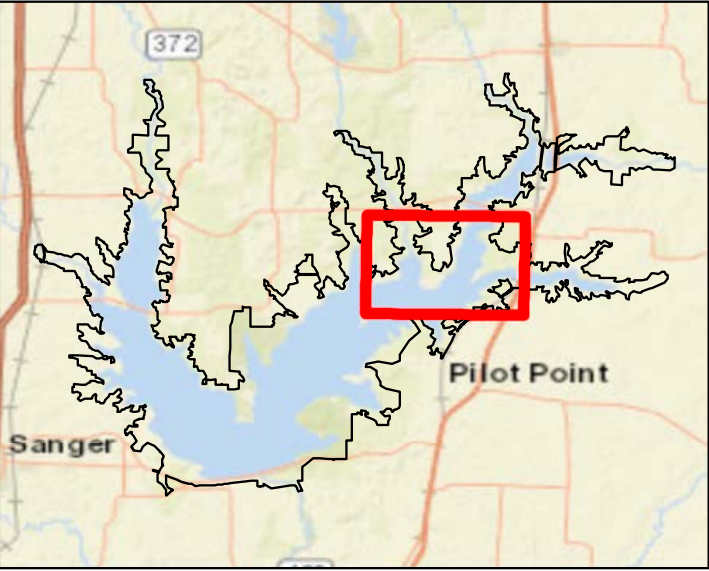
RAY ROBERTS LAKE MASTER PLAN


LAND CLASSIFICATION- SHEET 9



0 1,250 2,500 5,000 Feet

DATE:	MAP NO.
MAY 2022	RR21MP-OC-09





**U.S. ARMY CORPS
OF ENGINEERS**

FORT WORTH DISTRICT



RAY ROBERTS LAKE

TRINITY RIVER, TEXAS

RAY ROBERTS LAKE

RAY ROBERTS LAKE MASTER PLAN

LAND CLASSIFICATION- SHEET 10



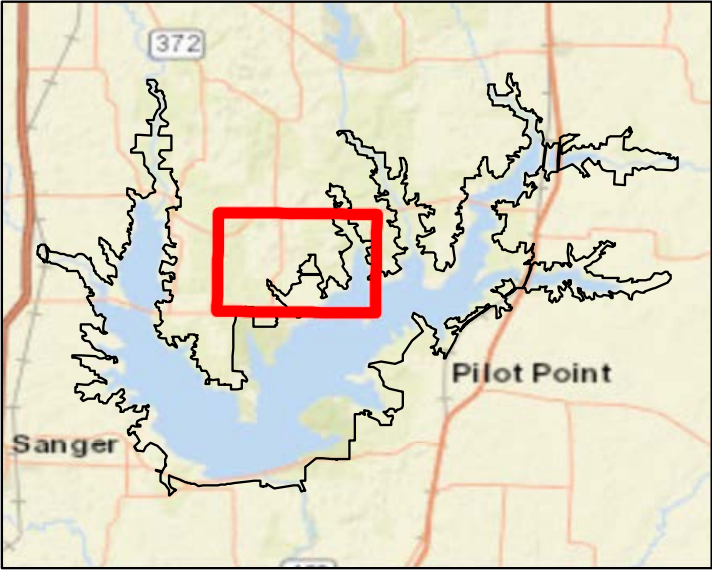
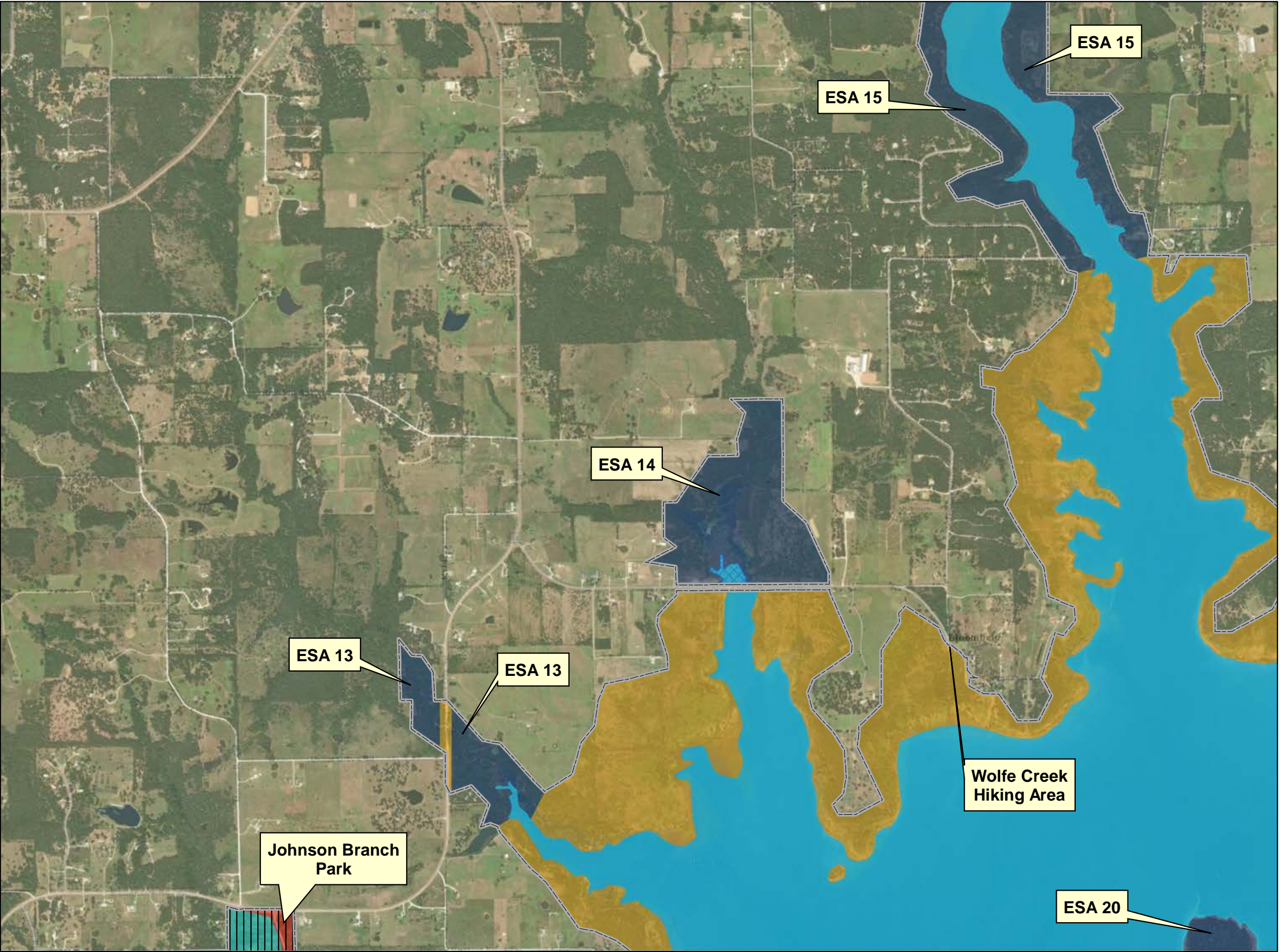
0 1,250 2,500 5,000 Feet

DATE:

MAY 2022

MAP NO.

RR21MP-OC-10



FEE BOUNDARY

Separable Recreation Lands

LAND CLASSIFICATION

High Density Recreation

Low Density Recreation

Project Location

Wildlife Management

Environmentally Sensitive Area

WATER SURFACE

Open Recreation

No Wake

Restricted

**U.S. ARMY CORPS
OF ENGINEERS**
FORT WORTH DISTRICT

RAY ROBERTS LAKE

TRINITY RIVER, TEXAS

RAY ROBERTS LAKE

RAY ROBERTS LAKE MASTER PLAN

LAND CLASSIFICATION- SHEET 11

N

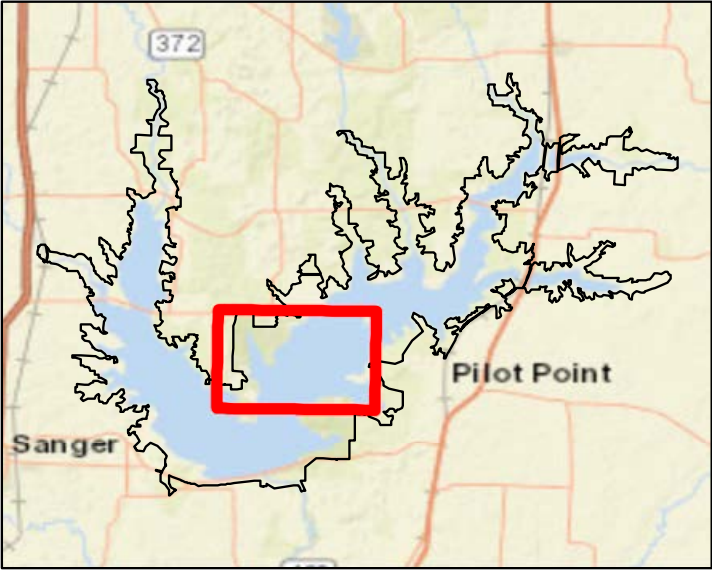
0 1,250 2,500 5,000 Feet


DATE:


MAY 2022

MAP NO.


RR21MP-OC-11





 FEE BOUNDARY


 Separable Recreation Lands


LAND CLASSIFICATION

 High Density Recreation


 Low Density Recreation


 Project Location


 Wildlife Management

 Environmentally Sensitive Area

WATER SURFACE

 Open Recreation

 No Wake

 Restricted





**U.S. ARMY CORPS
OF ENGINEERS**
FORT WORTH DISTRICT

RAY ROBERTS LAKETRINITY RIVER, TEXAS

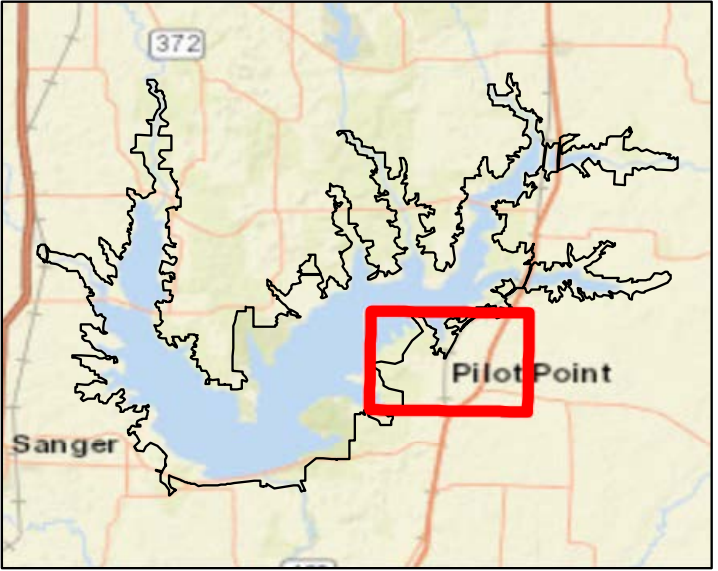
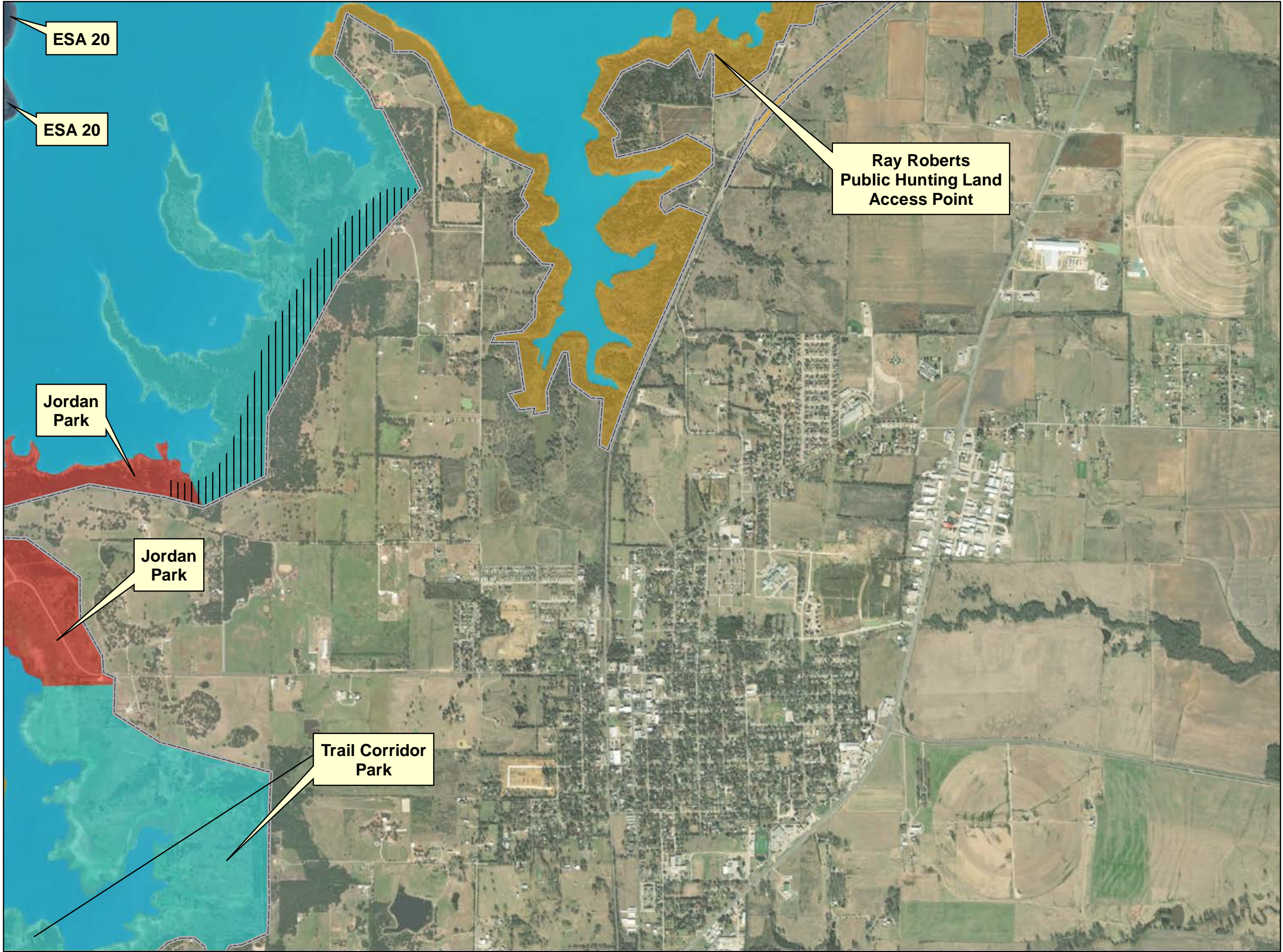
RAY ROBERTS LAKE


RAY ROBERTS LAKE MASTER PLAN


LAND CLASSIFICATION- SHEET 12



DATE: MAY 2022	MAP NO. RR21MP-OC-12
-------------------	-------------------------





 FEE BOUNDARY


 Separable Recreation Lands


LAND CLASSIFICATION

 High Density Recreation


 Low Density Recreation


 Project Location


 Wildlife Management


 Environmentally Sensitive Area

WATER SURFACE

 Open Recreation

 No Wake

 Restricted



**U.S. ARMY CORPS
OF ENGINEERS**

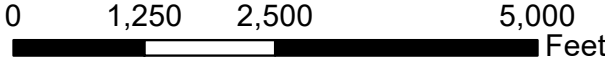

FORT WORTH DISTRICT

RAY ROBERTS LAKETRINITY RIVER, TEXAS

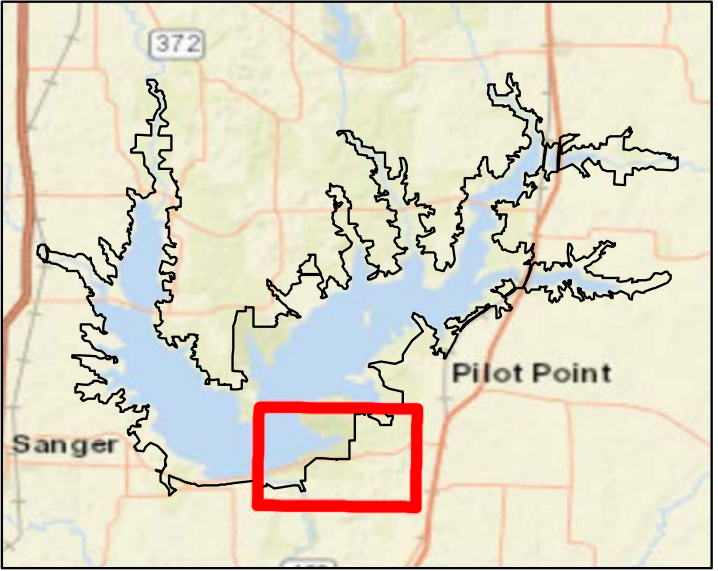
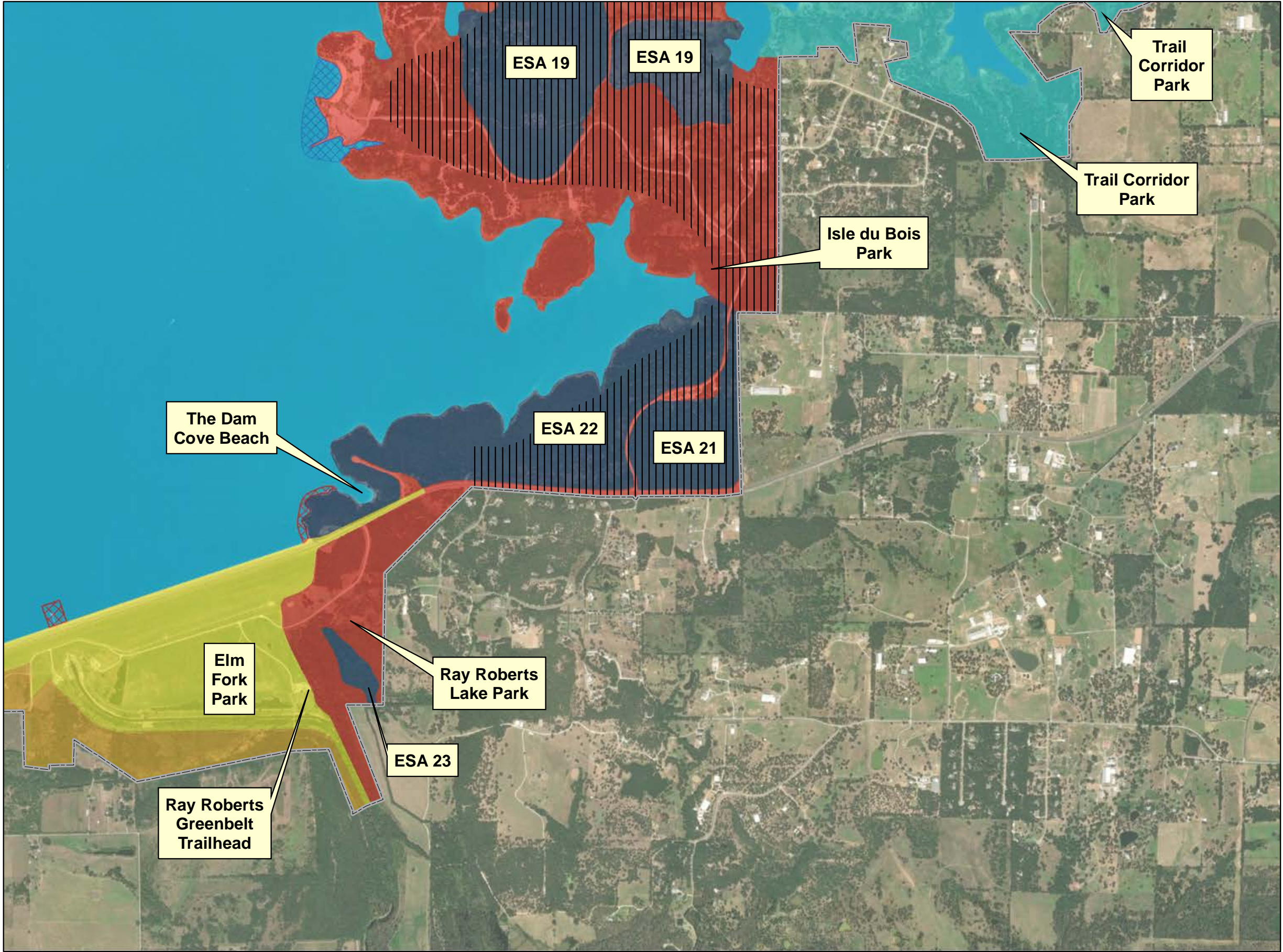
RAY ROBERTS LAKE


RAY ROBERTS LAKE MASTER PLAN


LAND CLASSIFICATION- SHEET 13




DATE: MAY 2022	MAP NO. RR21MP-OC-13
-------------------	-------------------------





 FEE BOUNDARY


 Separable Recreation Lands


LAND CLASSIFICATION

 High Density Recreation


 Low Density Recreation


 Project Location


 Wildlife Management


 Environmentally Sensitive Area

WATER SURFACE

 Open Recreation

 No Wake

 Restricted



**U.S. ARMY CORPS
OF ENGINEERS**

FORT WORTH DISTRICT



RAY ROBERTS LAKE

TRINITY RIVER, TEXAS

RAY ROBERTS LAKE

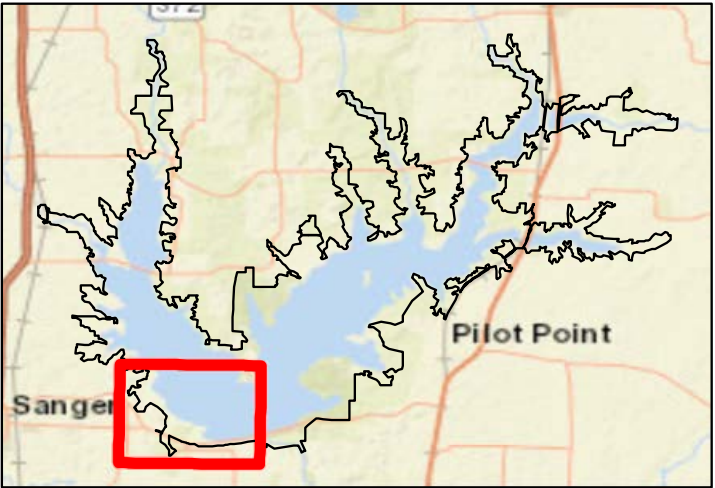
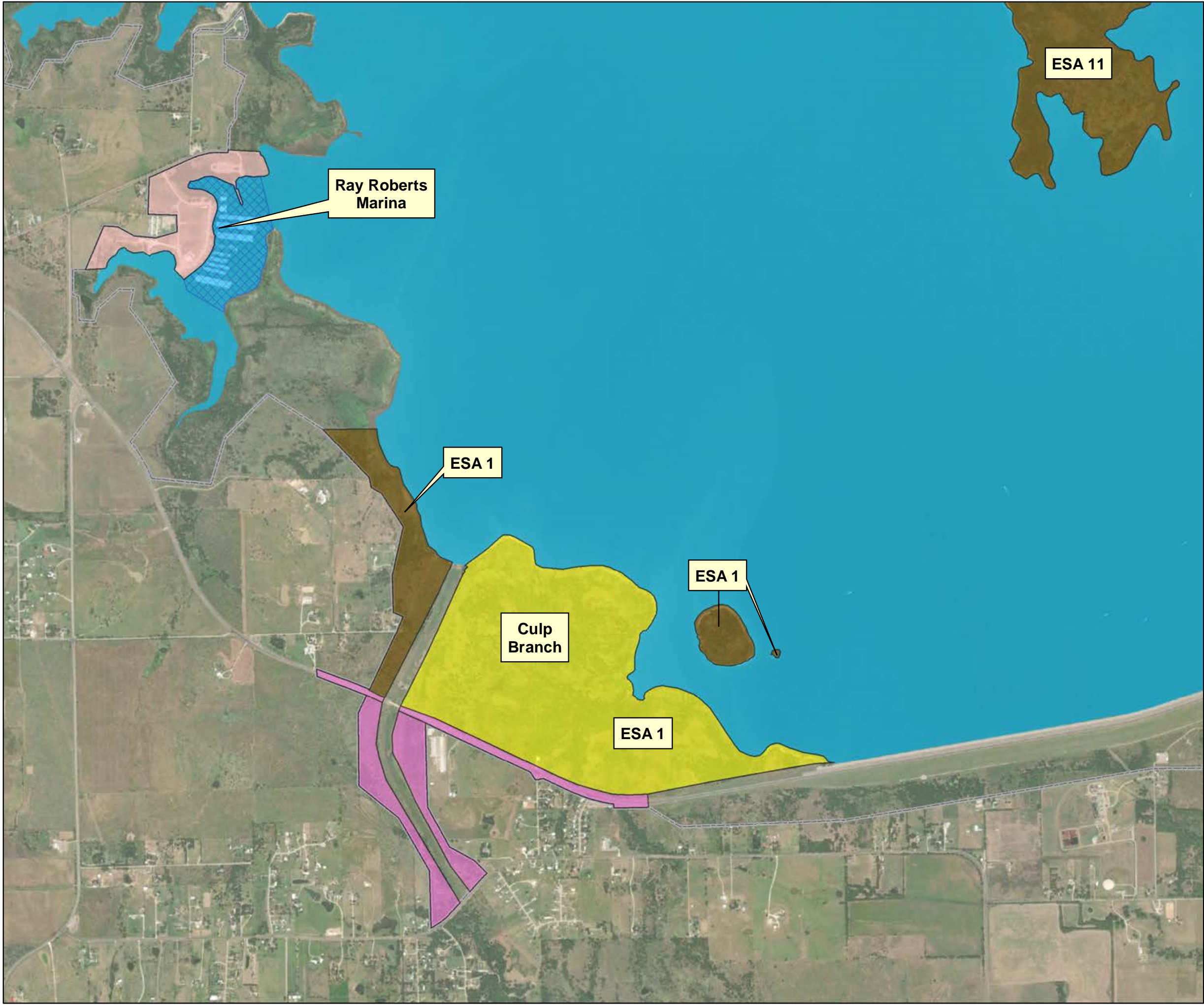
RAY ROBERTS LAKE MASTER PLAN


LAND CLASSIFICATION- SHEET 14










0 1,250 2,500 5,000 Feet

DATE:	MAP NO.
MAY 2022	RR21MP-OC-14






 FEE BOUNDARY

LAND CLASSIFICATION CHANGES FROM 1983 MASTER PLAN TO 2021

-  From ESA to OW
-  From HDR to ESA
-  From HDR to LDR
-  From LDR to HDR
-  From WMA to ESA
-  From WMA to HDR
-  From WMA to PL

WATER SURFACE

-  Open Recreation
-  No Wake
-  Restricted



**U.S. ARMY CORPS
OF ENGINEERS**
FORT WORTH DISTRICT

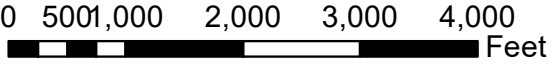

RAY ROBERTS LAKE

RAY ROBERTS LAKE

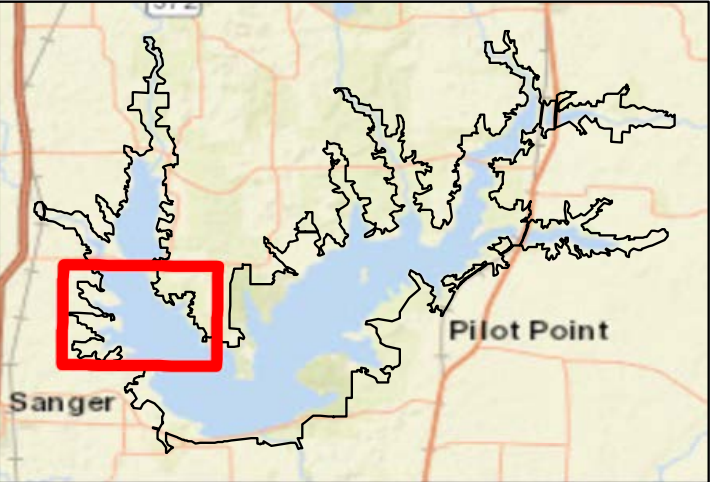
RAY ROBERTS LAKE MASTER PLAN


MASTER PLAN REVISIONS

LAND CLASSIFICATION CHANGES- SHEET 01










DATE:	MAP NO.
MAY 2022	RR21MP-LC-01







 FEE BOUNDARY

LAND CLASSIFICATION CHANGES FROM 1983 MASTER PLAN TO 2021

-  From ESA to OW
-  From HDR to ESA
-  From HDR to LDR
-  From LDR to HDR
-  From WMA to ESA
-  From WMA to HDR
-  From WMA to PL

WATER SURFACE

-  Open Recreation
-  No Wake
-  Restricted



**U.S. ARMY CORPS
OF ENGINEERS**
FORT WORTH DISTRICT

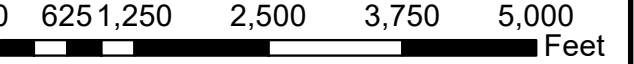
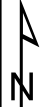
RAY ROBERTS LAKE

RAY ROBERTS LAKE MASTER PLAN

MASTER PLAN REVISIONS
LAND CLASSIFICATION CHANGES- SHEET 02

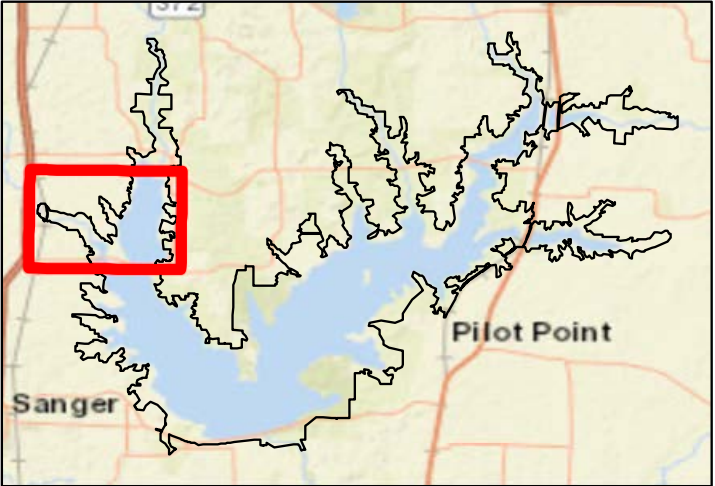
RAY ROBERTS LAKE

TRINITY RIVER, TEXAS



DATE:
MAY 2022

MAP NO.
RR21MP-LC-02



FEE BOUNDARY

LAND CLASSIFICATION CHANGES FROM 1983 MASTER PLAN TO 2021

From ESA to OW

From HDR to ESA

From HDR to LDR

From LDR to HDR

From WMA to ESA

From WMA to HDR

From WMA to PL

WATER SURFACE

Open Recreation

No Wake

Restricted

U.S. ARMY CORPS OF ENGINEERS
FORT WORTH DISTRICT

RAY ROBERTS LAKE RAY ROBERTS LAKE TRINITY RIVER, TEXAS

RAY ROBERTS LAKE MASTER PLAN

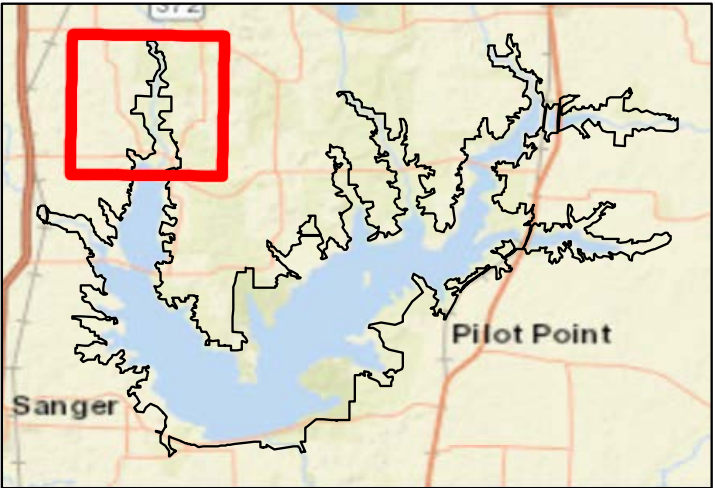
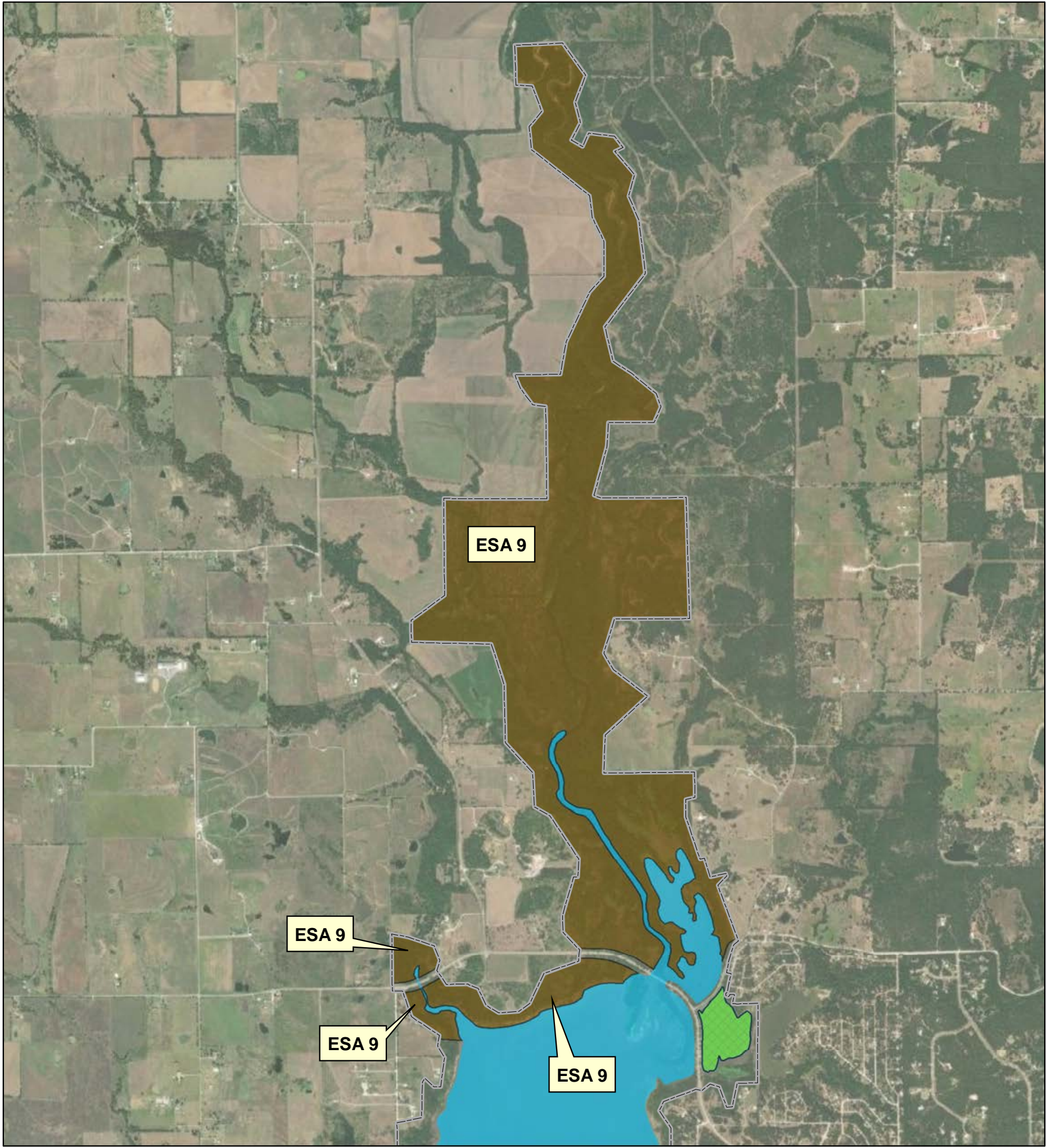
MASTER PLAN REVISIONS


LAND CLASSIFICATION CHANGES- SHEET 03

0 625 1,250 2,500 3,750 5,000 Feet








DATE: MAP NO.

MAY 2022 RR21MP-LC-03







 FEE BOUNDARY

LAND CLASSIFICATION CHANGES FROM 1983 MASTER PLAN TO 2021

-  From ESA to OW
-  From HDR to ESA
-  From HDR to LDR
-  From LDR to HDR
-  From WMA to ESA
-  From WMA to HDR
-  From WMA to PL

WATER SURFACE

-  Open Recreation
-  No Wake
-  Restricted



**U.S. ARMY CORPS
OF ENGINEERS**
FORT WORTH DISTRICT

RAY ROBERTS LAKE

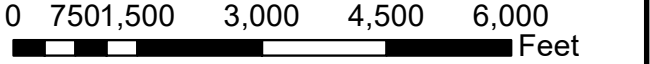

RAY ROBERTS LAKE

RAY ROBERTS LAKE MASTER PLAN

MASTER PLAN REVISIONS
LAND CLASSIFICATION CHANGES- SHEET 04

RAY ROBERTS LAKE

TRINITY RIVER, TEXAS



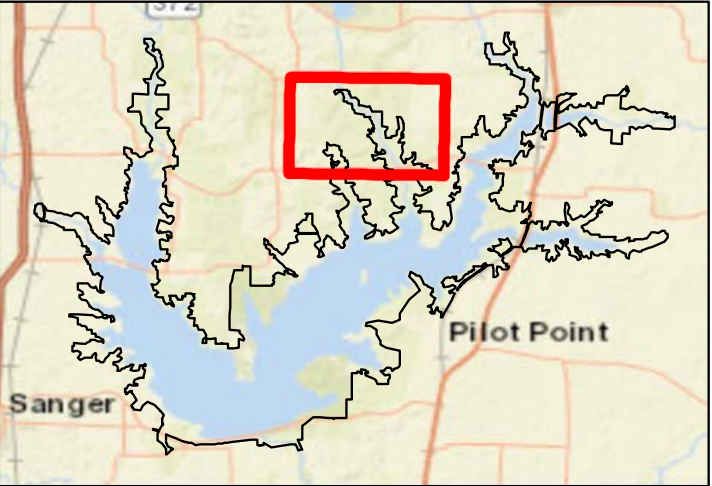
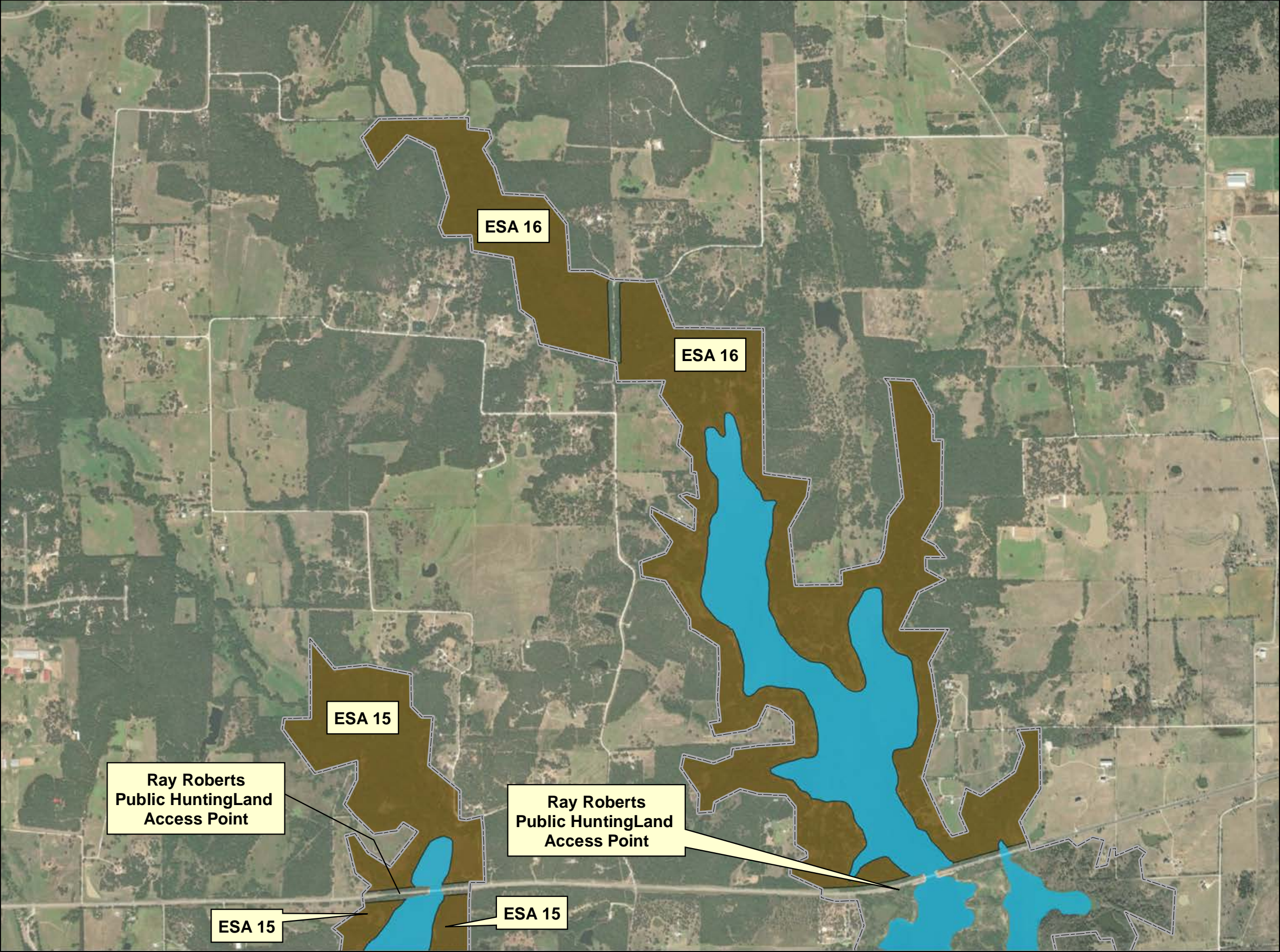
0 750 1,500 3,000 4,500 6,000 Feet


DATE:

MAY 2022


MAP NO.


RR21MP-LC-04





 FEE BOUNDARY


**LAND CLASSIFICATION CHANGES
FROM 1983 MASTER PLAN TO 2021**


 From ESA to OW


 From HDR to ESA

 From HDR to LDR


 From LDR to HDR


 From WMA to ESA


 From WMA to HDR


 From WMA to PL

WATER SURFACE

 Open Recreation

 No Wake

 Restricted



**U.S. ARMY CORPS
OF ENGINEERS**
FORT WORTH DISTRICT

RAY ROBERTS LAKE


RAY ROBERTS LAKE

TRINITY RIVER, TEXAS

RAY ROBERTS LAKE MASTER PLAN

MASTER PLAN REVISIONS

LAND CLASSIFICATION CHANGES- SHEET 05

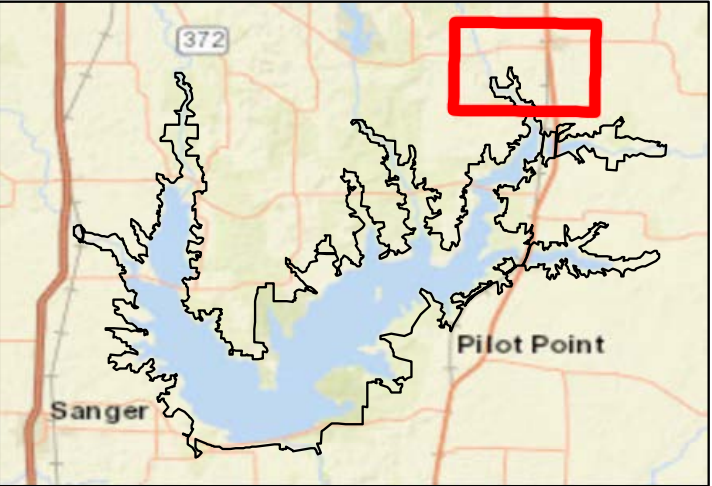
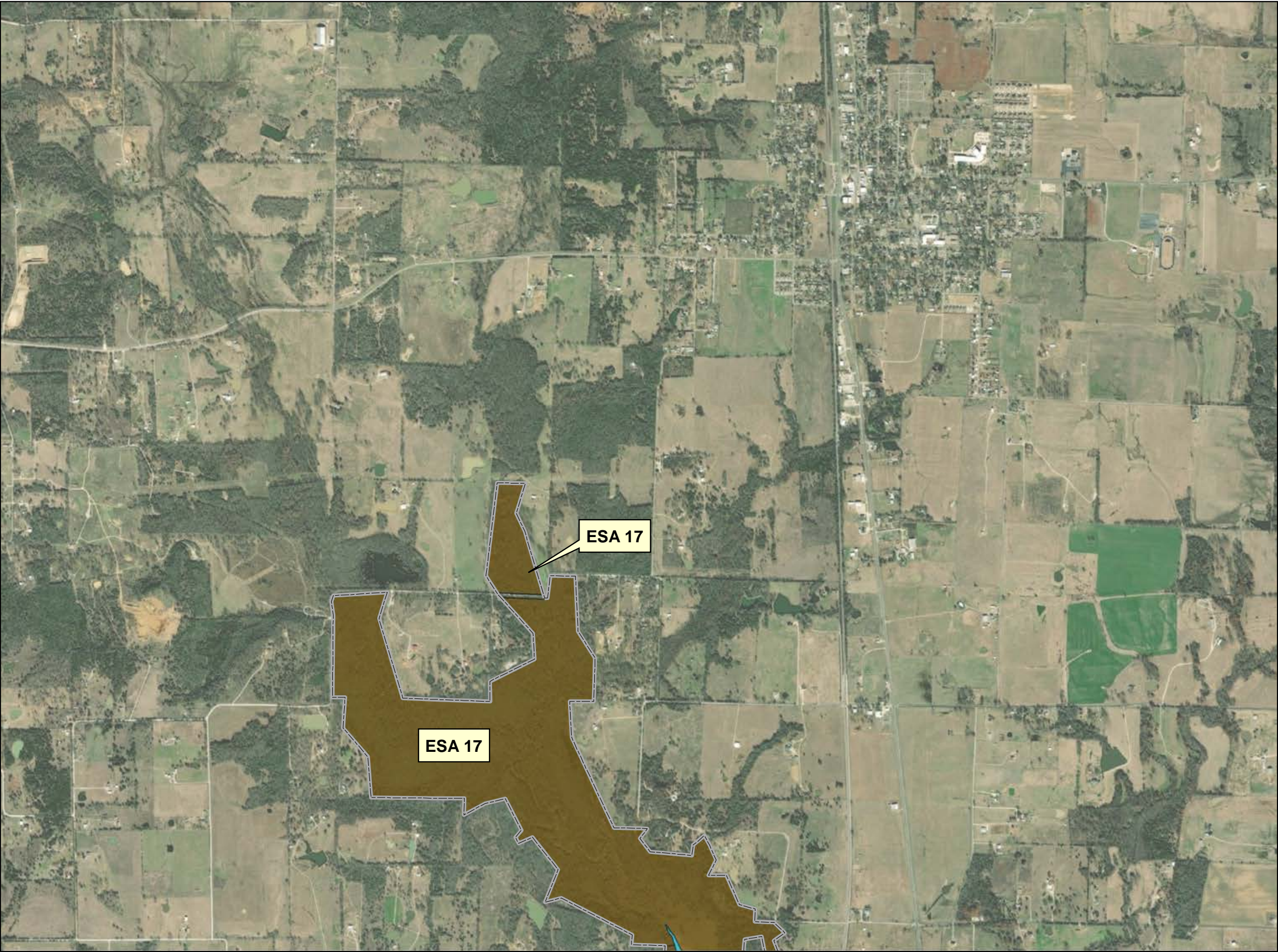



0 625 1,250 2,500 3,750 5,000

Feet


DATE:
MAY 2022


MAP NO.
RR21MP-LC-05





 FEE BOUNDARY


**LAND CLASSIFICATION CHANGES
FROM 1983 MASTER PLAN TO 2021**


 From ESA to OW


 From HDR to ESA

 From HDR to LDR


 From LDR to HDR


 From WMA to ESA


 From WMA to HDR


 From WMA to PL

WATER SURFACE

 Open Recreation

 No Wake

 Restricted



**U.S. ARMY CORPS
OF ENGINEERS**
FORT WORTH DISTRICT

RAY ROBERTS LAKE


RAY ROBERTS LAKE

TRINITY RIVER, TEXAS

RAY ROBERTS LAKE MASTER PLAN

MASTER PLAN REVISIONS

LAND CLASSIFICATION CHANGES- SHEET 06

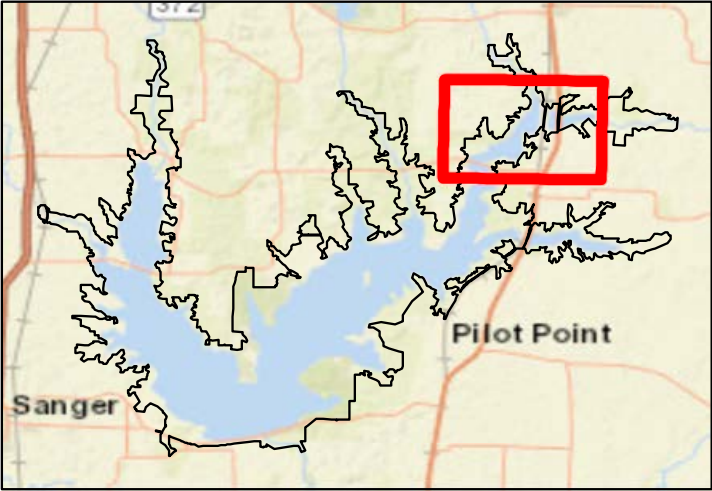
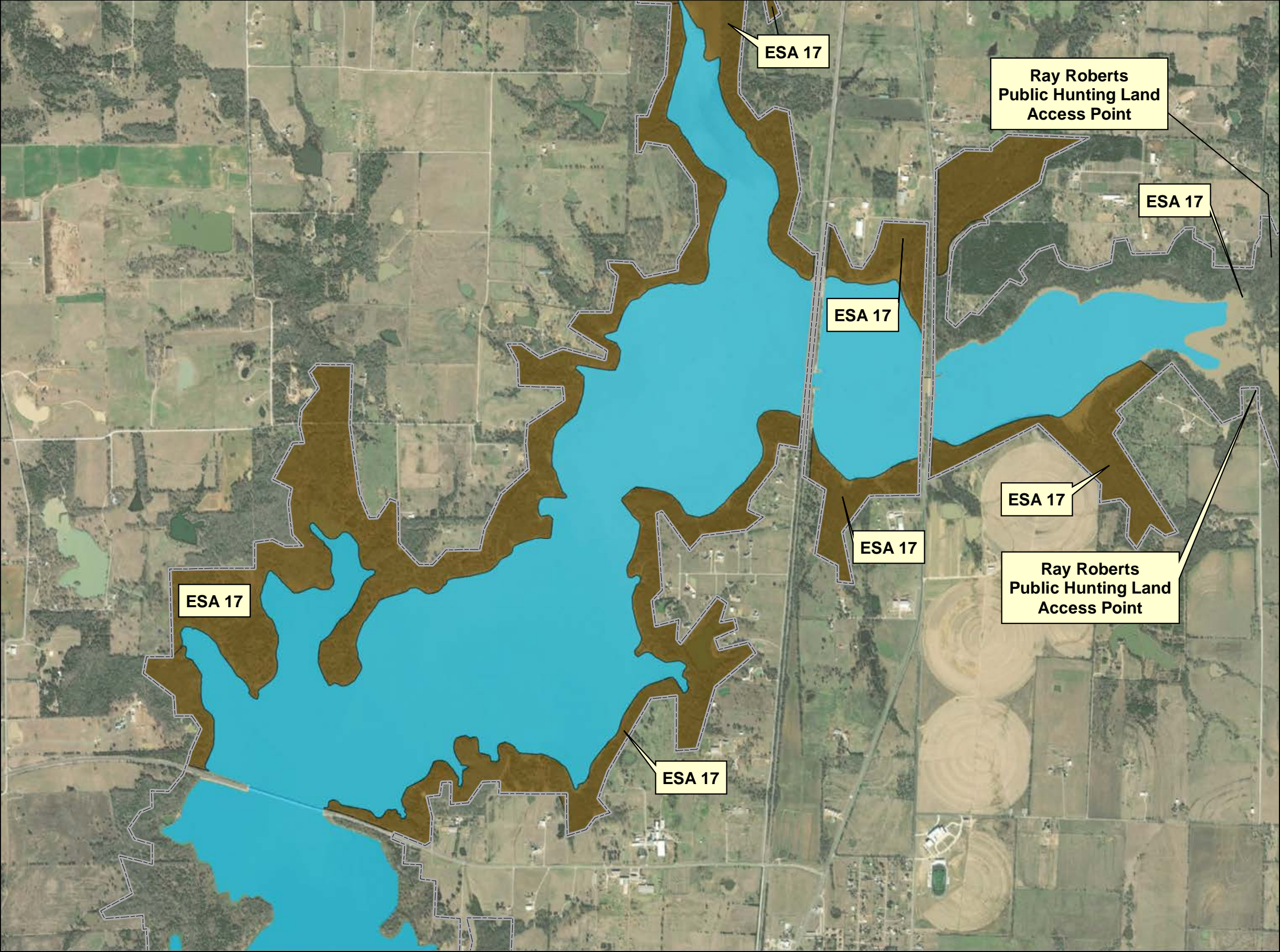



0 625 1,250 2,500 3,750 5,000

Feet








DATE:
MAY 2022

MAP NO.
RR21MP-LC-06







 FEE BOUNDARY

LAND CLASSIFICATION CHANGES FROM 1983 MASTER PLAN TO 2021

-  From ESA to OW
-  From HDR to ESA
-  From HDR to LDR
-  From LDR to HDR
-  From WMA to ESA
-  From WMA to HDR
-  From WMA to PL

WATER SURFACE

-  Open Recreation
-  No Wake
-  Restricted



**U.S. ARMY CORPS
OF ENGINEERS**
FORT WORTH DISTRICT

RAY ROBERTS LAKE

RAY ROBERTS LAKE

RAY ROBERTS LAKE MASTER PLAN

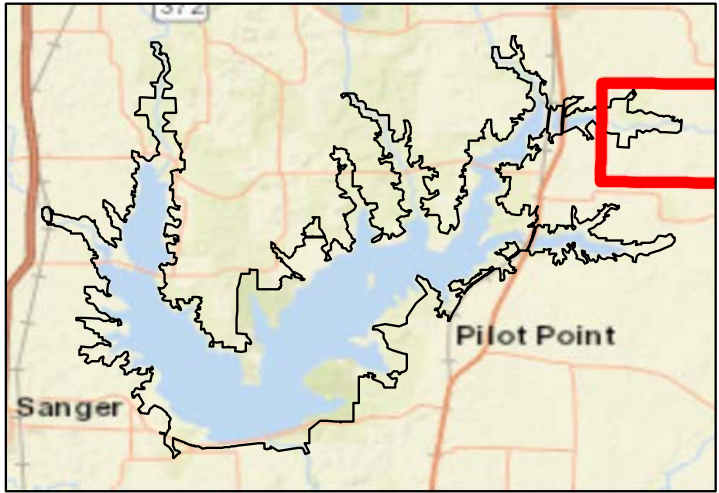
MASTER PLAN REVISIONS


LAND CLASSIFICATION CHANGES- SHEET 07

0 1,250 2,500 5,000 Feet








DATE: MAY 2022

MAP NO. RR21MP-LC-07






 FEE BOUNDARY

LAND CLASSIFICATION CHANGES FROM 1983 MASTER PLAN TO 2021

-  From ESA to OW
-  From HDR to ESA
-  From HDR to LDR
-  From LDR to HDR
-  From WMA to ESA
-  From WMA to HDR
-  From WMA to PL

WATER SURFACE

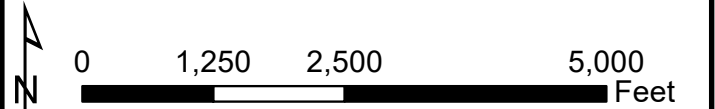
-  Open Recreation
-  No Wake
-  Restricted



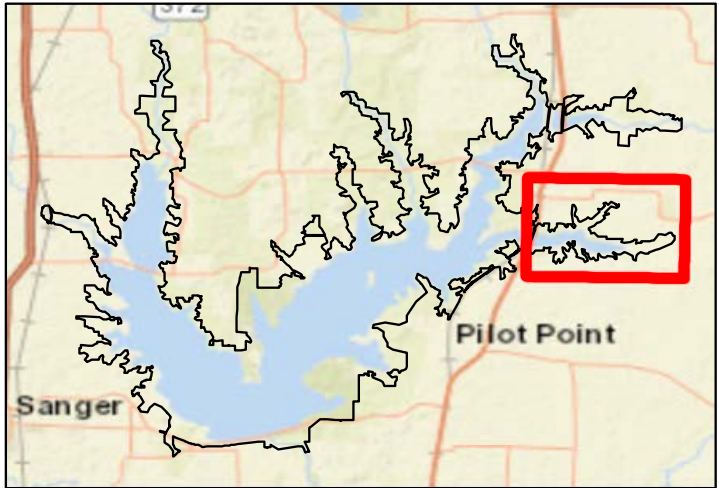
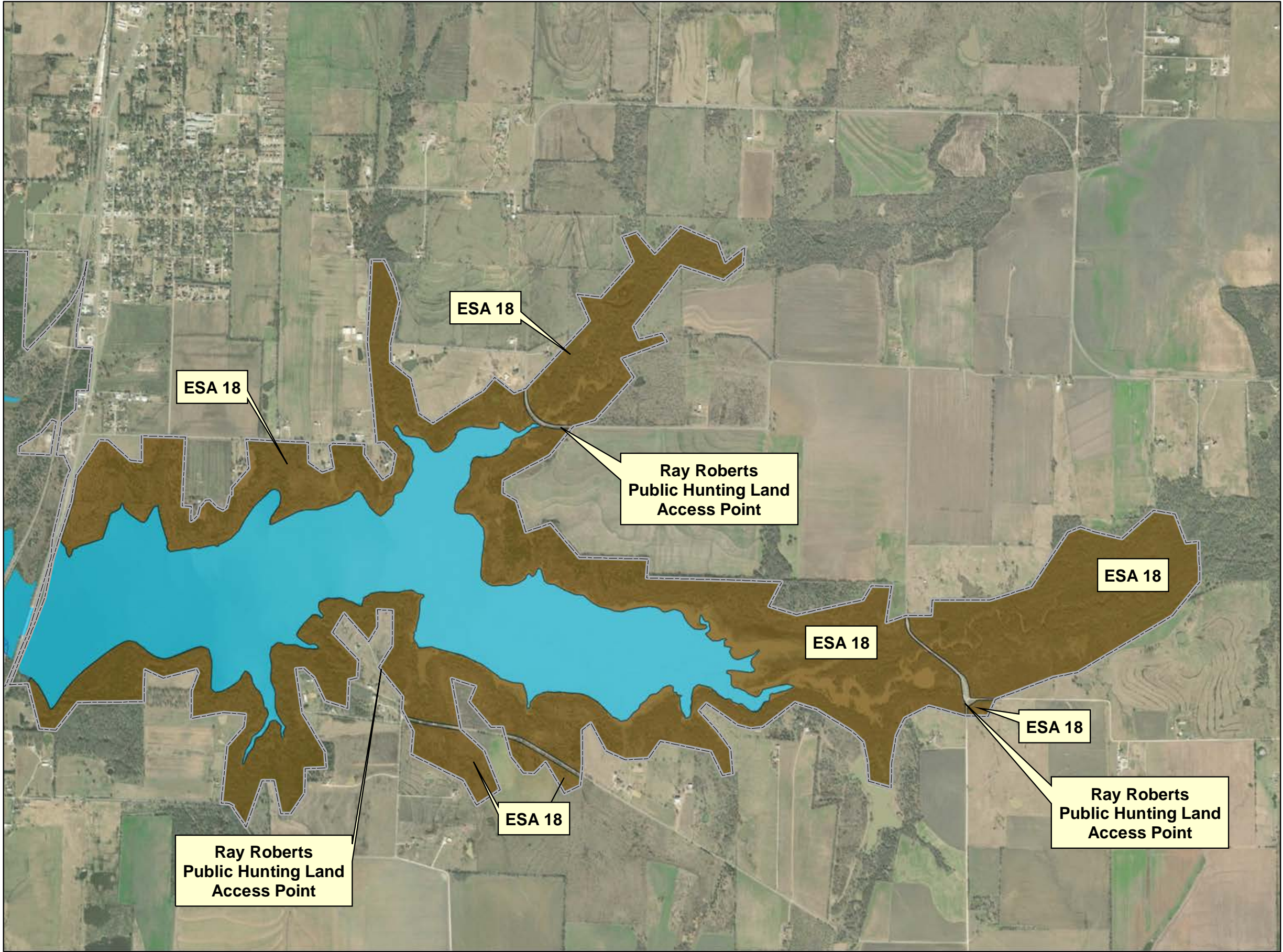
**U.S. ARMY CORPS
OF ENGINEERS
FORT WORTH DISTRICT**












RAY ROBERTS LAKE RAY ROBERTS LAKE TRINITY RIVER, TEXAS


RAY ROBERTS LAKE MASTER PLAN
MASTER PLAN REVISIONS
LAND CLASSIFICATION CHANGES- SHEET 08



DATE: MAY 2022	MAP NO. RR21MP-LC-08
-------------------	-------------------------



-  FEE BOUNDARY
- LAND CLASSIFICATION CHANGES FROM 1983 MASTER PLAN TO 2021**
-  From ESA to OW
 -  From HDR to ESA
 -  From HDR to LDR
 -  From LDR to HDR
 -  From WMA to ESA
 -  From WMA to HDR
 -  From WMA to PL
- WATER SURFACE**
-  Open Recreation
 -  No Wake
 -  Restricted



**U.S. ARMY CORPS
OF ENGINEERS**

FORT WORTH DISTRICT

RAY ROBERTS LAKE


RAY ROBERTS LAKE

TRINITY RIVER, TEXAS

RAY ROBERTS LAKE MASTER PLAN

MASTER PLAN REVISIONS

LAND CLASSIFICATION CHANGES- SHEET 09



0 1,250 2,500 5,000

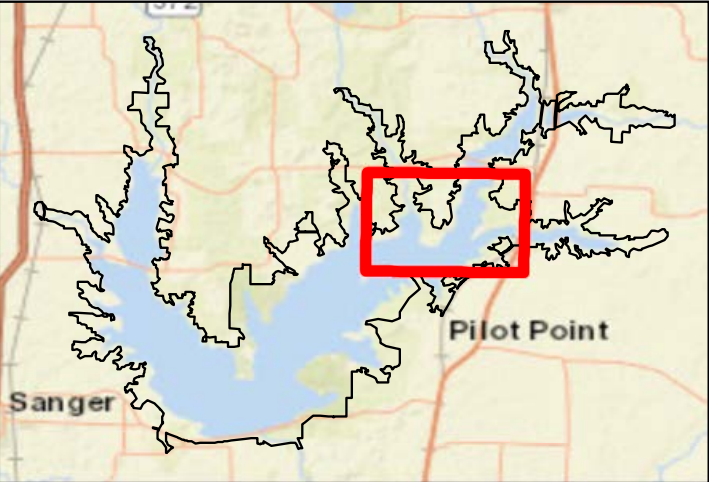
Feet


DATE:

MAY 2022








MAP NO.

RR21MP-LC-09







 FEE BOUNDARY

LAND CLASSIFICATION CHANGES FROM 1983 MASTER PLAN TO 2021

-  From ESA to OW
-  From HDR to ESA
-  From HDR to LDR
-  From LDR to HDR
-  From WMA to ESA
-  From WMA to HDR
-  From WMA to PL

WATER SURFACE

-  Open Recreation
-  No Wake
-  Restricted



**U.S. ARMY CORPS
OF ENGINEERS**
FORT WORTH DISTRICT

RAY ROBERTS LAKE

RAY ROBERTS LAKE

RAY ROBERTS LAKE MASTER PLAN

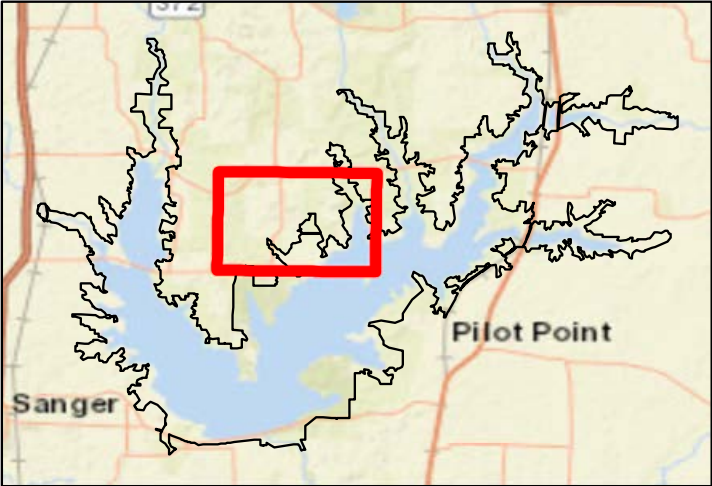
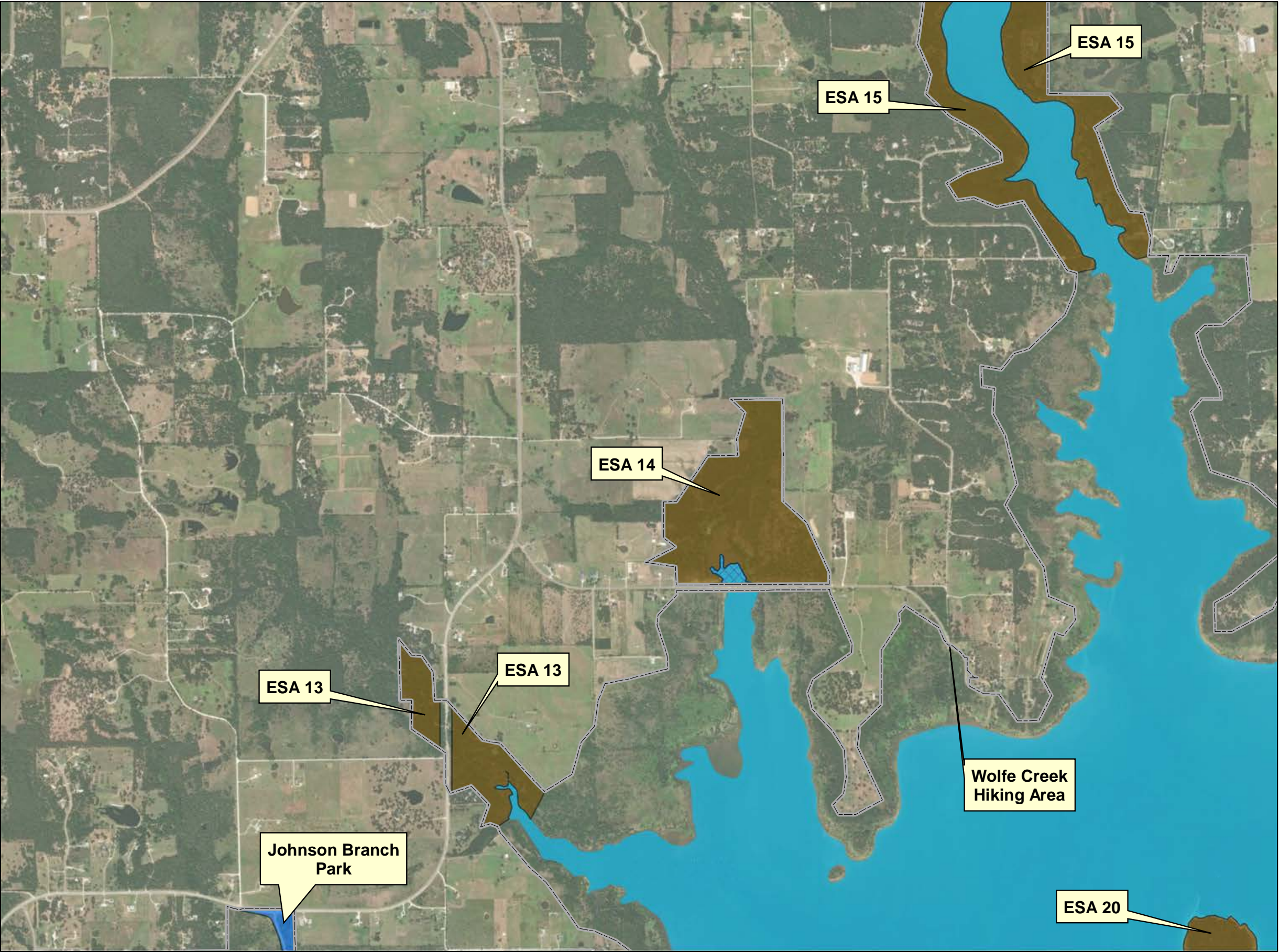
MASTER PLAN REVISIONS


LAND CLASSIFICATION CHANGES- SHEET 10

0 1,250 2,500 5,000 Feet








DATE: MAY 2022

MAP NO. RR21MP-LC-10







 FEE BOUNDARY

LAND CLASSIFICATION CHANGES FROM 1983 MASTER PLAN TO 2021

-  From ESA to OW
-  From HDR to ESA
-  From HDR to LDR
-  From LDR to HDR
-  From WMA to ESA
-  From WMA to HDR
-  From WMA to PL

WATER SURFACE

-  Open Recreation
-  No Wake
-  Restricted



**U.S. ARMY CORPS
OF ENGINEERS**
FORT WORTH DISTRICT

RAY ROBERTS LAKE

RAY ROBERTS LAKE

RAY ROBERTS LAKE MASTER PLAN

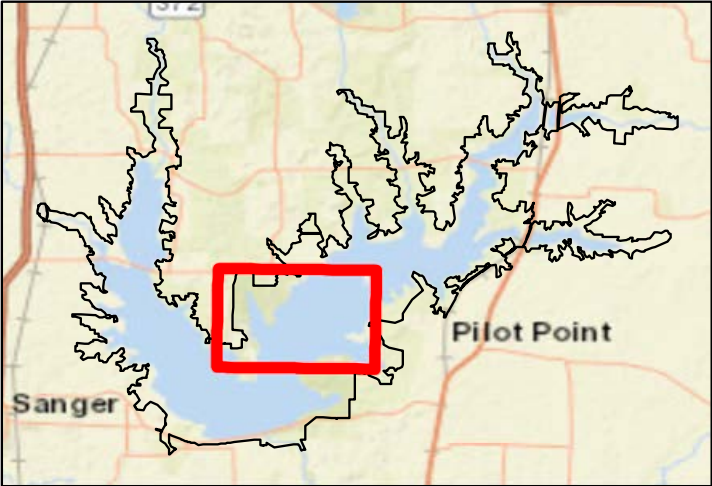
MASTER PLAN REVISIONS


LAND CLASSIFICATION CHANGES- SHEET 11

0 1,250 2,500 5,000 Feet








DATE: MAY 2022

MAP NO. RR21MP-LC-11







 FEE BOUNDARY

LAND CLASSIFICATION CHANGES FROM 1983 MASTER PLAN TO 2021

-  From ESA to OW
-  From HDR to ESA
-  From HDR to LDR
-  From LDR to HDR
-  From WMA to ESA
-  From WMA to HDR
-  From WMA to PL

WATER SURFACE

-  Open Recreation
-  No Wake
-  Restricted



**U.S. ARMY CORPS
OF ENGINEERS**
FORT WORTH DISTRICT

RAY ROBERTS LAKE

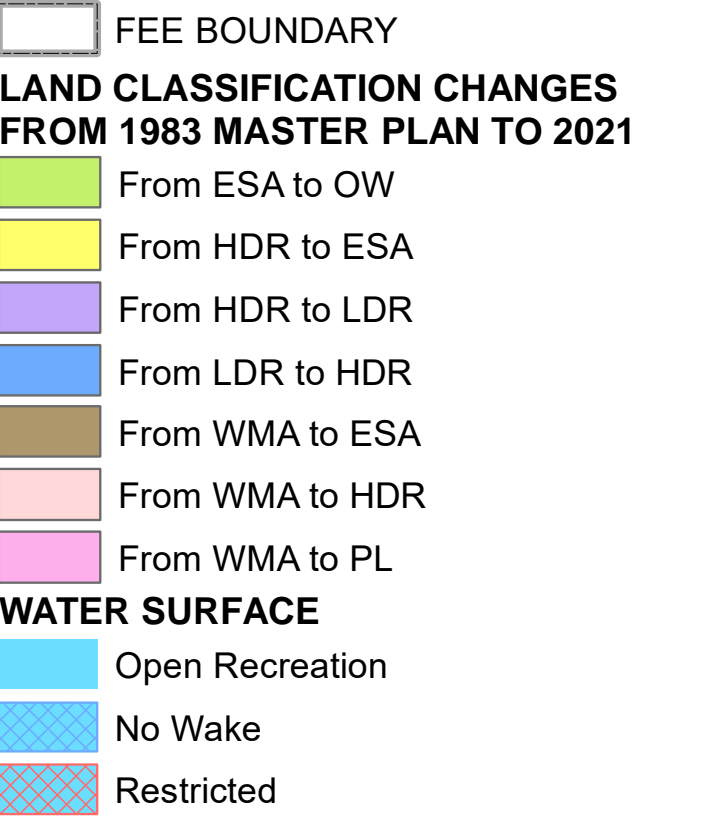
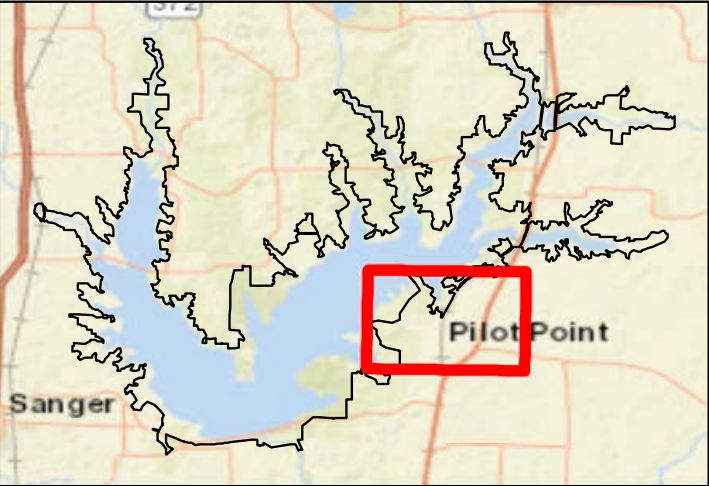
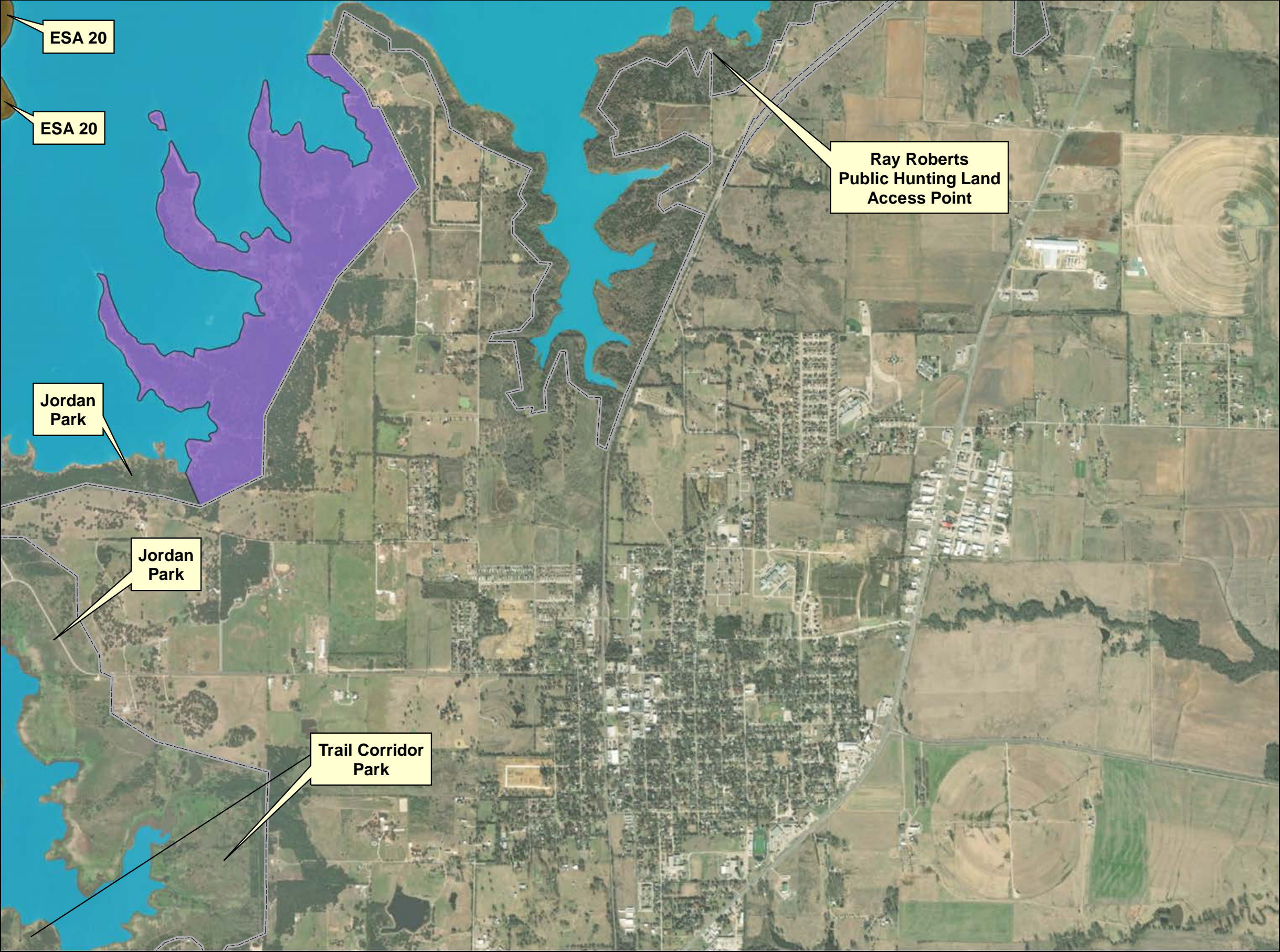
RAY ROBERTS LAKE MASTER PLAN


MASTER PLAN REVISIONS
LAND CLASSIFICATION CHANGES- SHEET 12

0 1,250 2,500 5,000 Feet

DATE: MAY 2022

MAP NO. RR21MP-LC-12





**U.S. ARMY CORPS
OF ENGINEERS**
FORT WORTH DISTRICT

RAY ROBERTS LAKE



RAY ROBERTS LAKE

TRINITY RIVER, TEXAS

RAY ROBERTS LAKE MASTER PLAN

MASTER PLAN REVISIONS

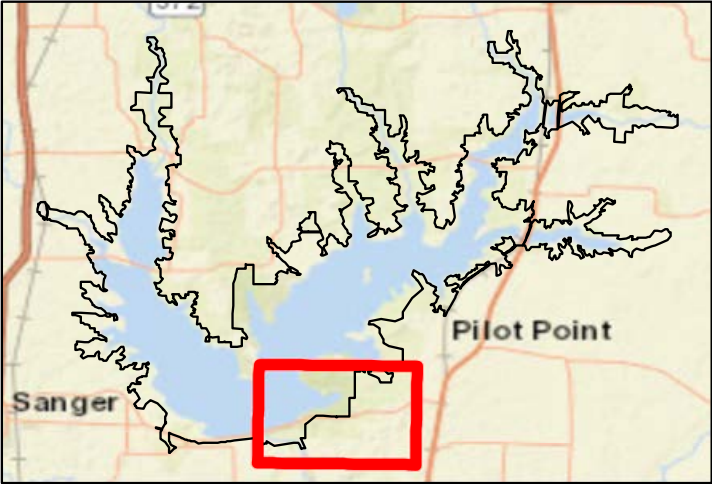
LAND CLASSIFICATION CHANGES- SHEET 13




0 1,250 2,500 5,000 Feet








DATE:
MAY 2022

MAP NO.
RR21MP-LC-13







 FEE BOUNDARY

LAND CLASSIFICATION CHANGES FROM 1983 MASTER PLAN TO 2021

-  From ESA to OW
-  From HDR to ESA
-  From HDR to LDR
-  From LDR to HDR
-  From WMA to ESA
-  From WMA to HDR
-  From WMA to PL

WATER SURFACE

-  Open Recreation
-  No Wake
-  Restricted



**U.S. ARMY CORPS
OF ENGINEERS**
FORT WORTH DISTRICT

RAY ROBERTS LAKE

RAY ROBERTS LAKE

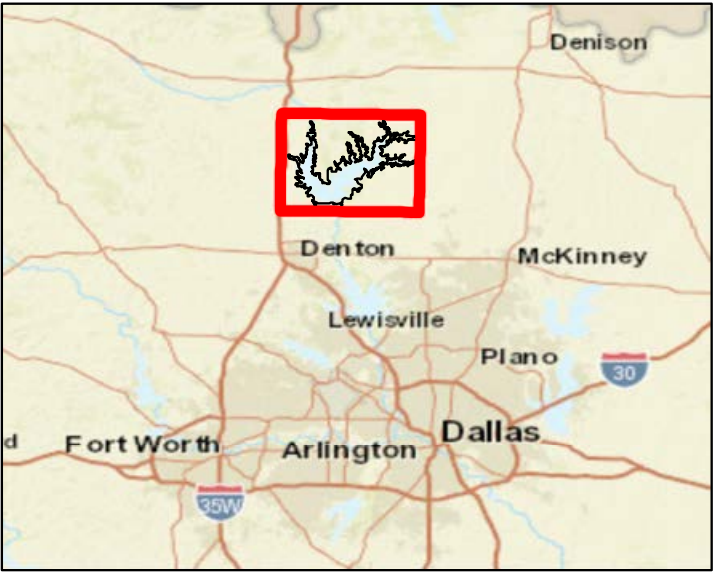
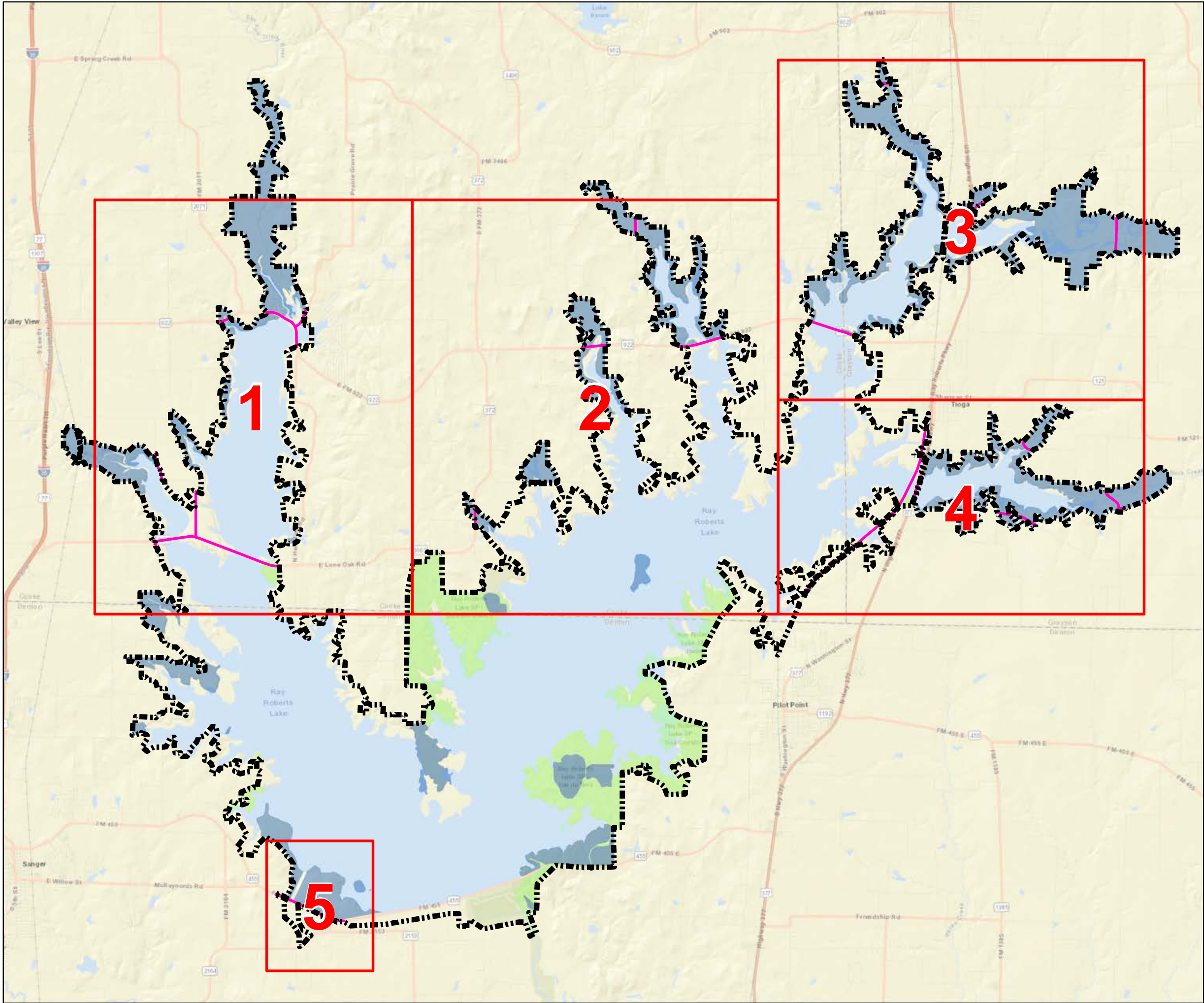
RAY ROBERTS LAKE MASTER PLAN





MASTER PLAN REVISIONS
LAND CLASSIFICATION CHANGES- SHEET 14


0 1,250 2,500 5,000 Feet

DATE: MAY 2022

MAP NO. RR21MP-LC-14



-  FEE BOUNDARY
-  UTILITY CORRIDOR
-  RECREATION AREA
-  ENVIRONMENTALLY SENSITIVE AREA



**U.S. ARMY CORPS
OF ENGINEERS**
FORT WORTH DISTRICT


RAY ROBERTS LAKE

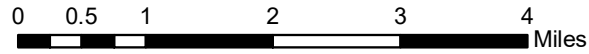
TRINITY RIVER, TEXAS

RAY ROBERTS LAKE

RAY ROBERTS LAKE MASTER PLAN

UTILITY CORRIDOR MAP- INDEX

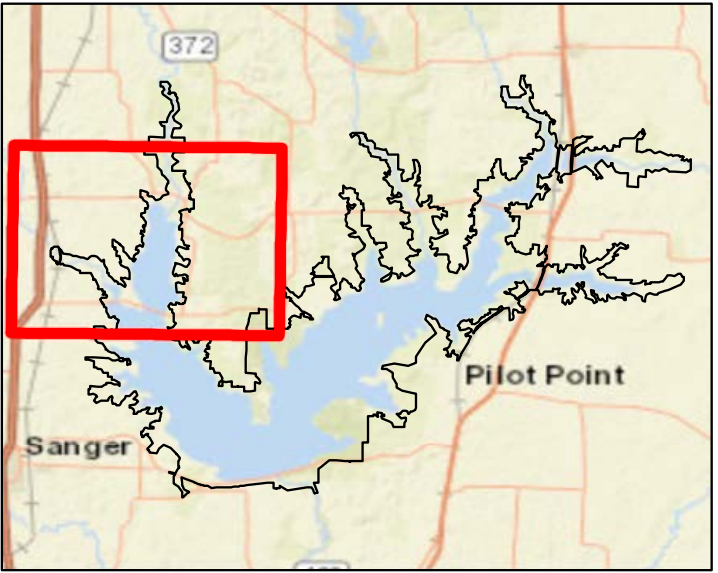
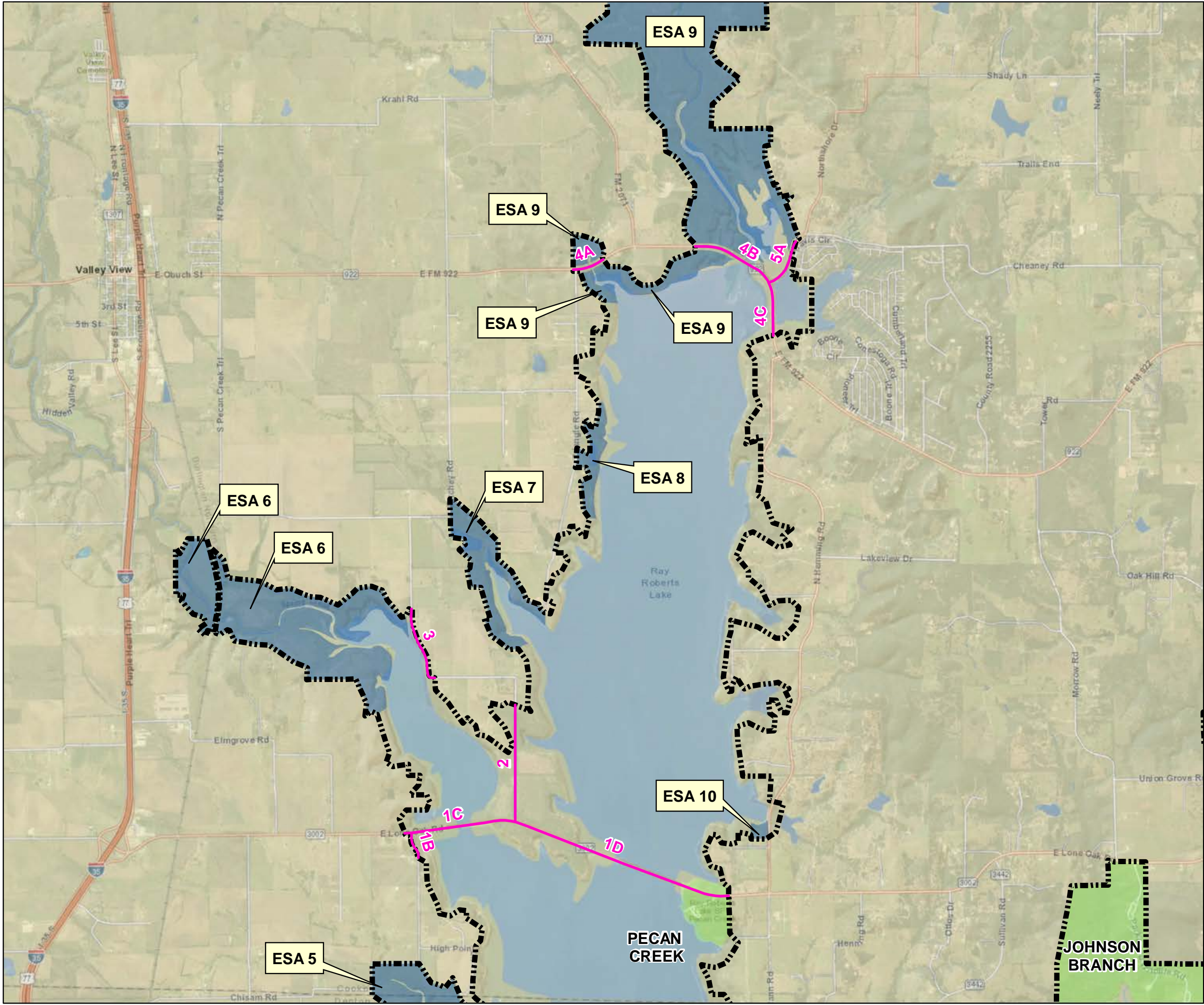









0 0.5 1 2 3 4 Miles

DATE:
MAY 2022

MAP NO.
RR21MP-OU-INDEX



-  FEE BOUNDARY
-  UTILITY CORRIDOR
-  RECREATION AREA
-  ENVIRONMENTALLY SENSITIVE AREA



**U.S. ARMY CORPS
OF ENGINEERS**
FORT WORTH DISTRICT

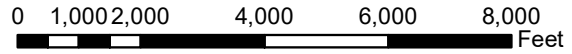

RAY ROBERTS LAKE

TRINITY RIVER, TEXAS

RAY ROBERTS LAKE

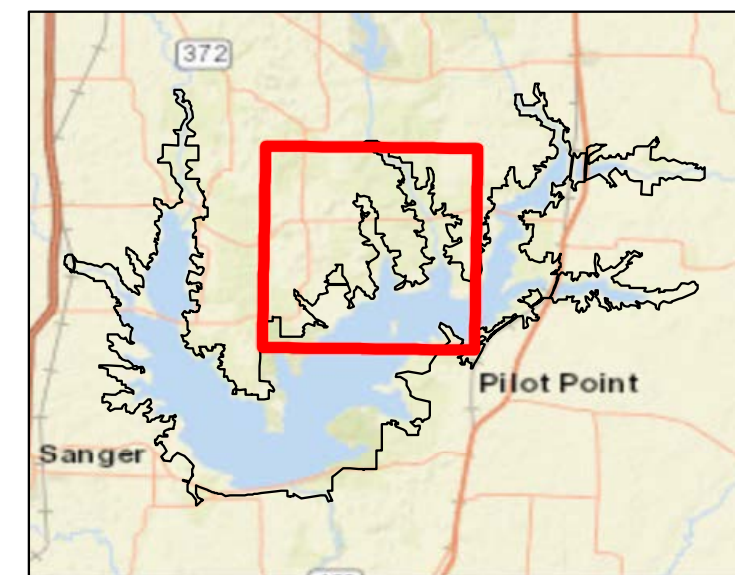
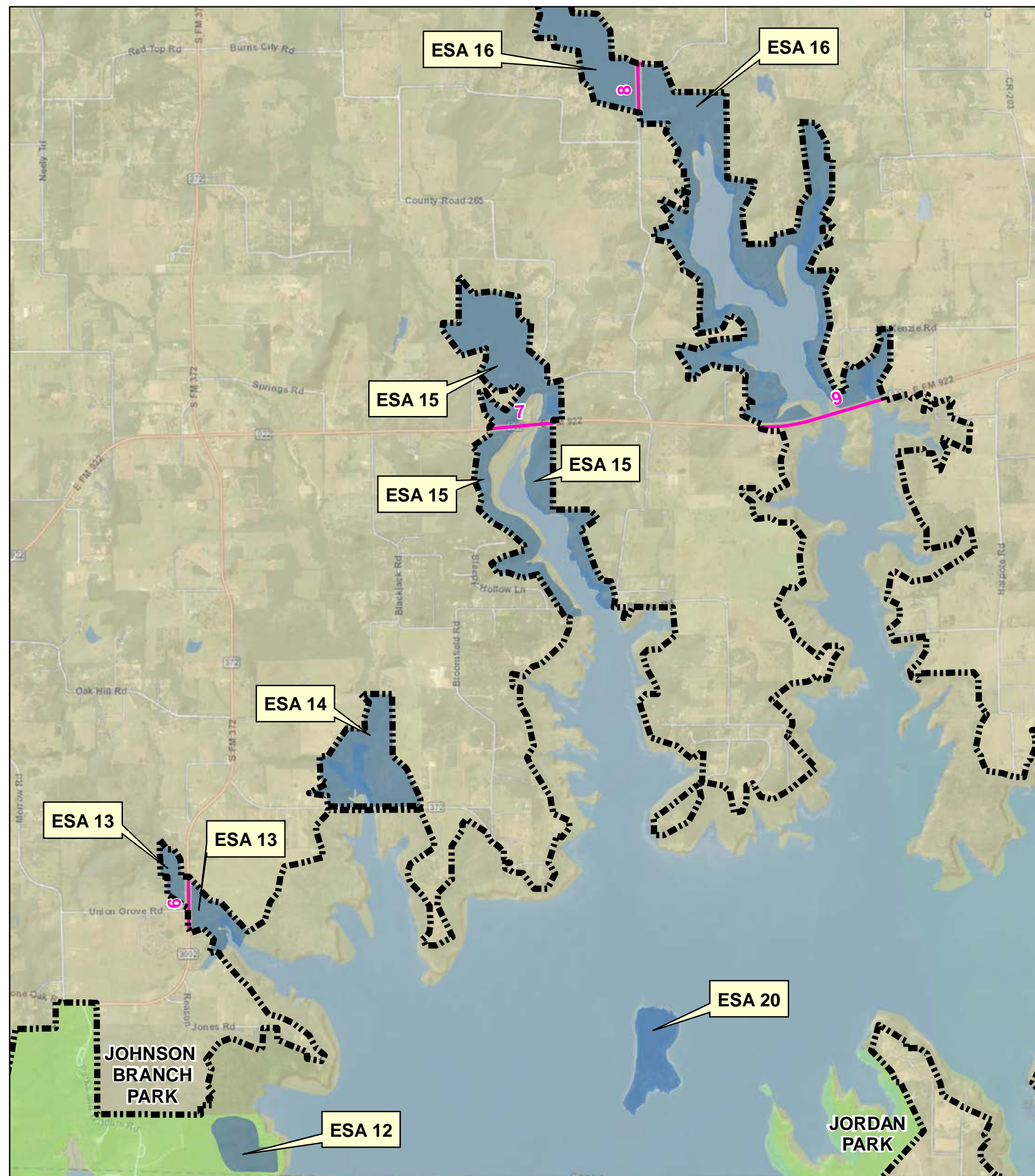
RAY ROBERTS LAKE MASTER PLAN





UTILITY CORRIDOR MAP- SHEET 1

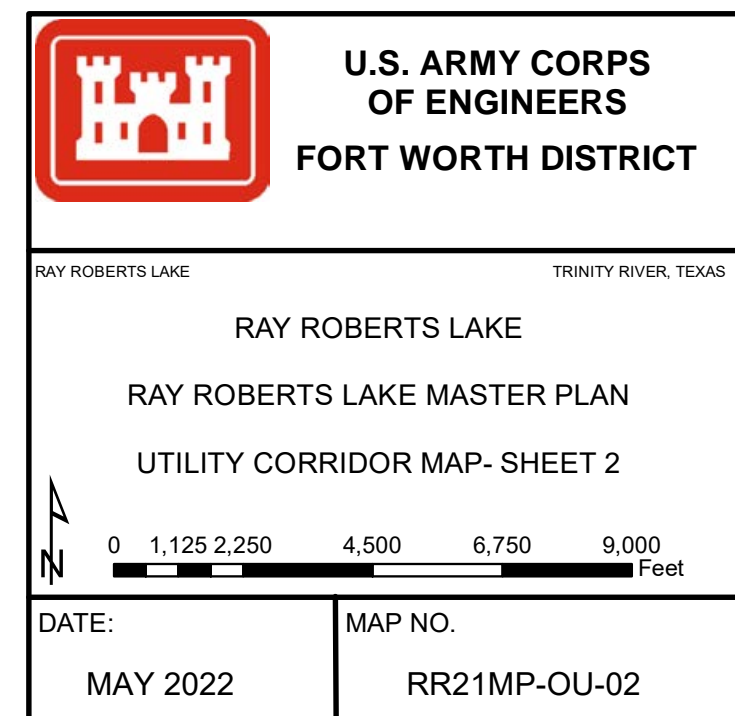


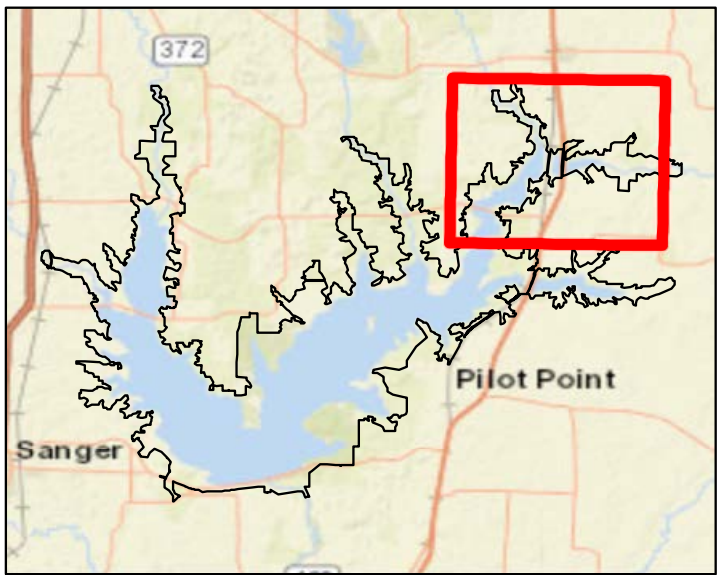
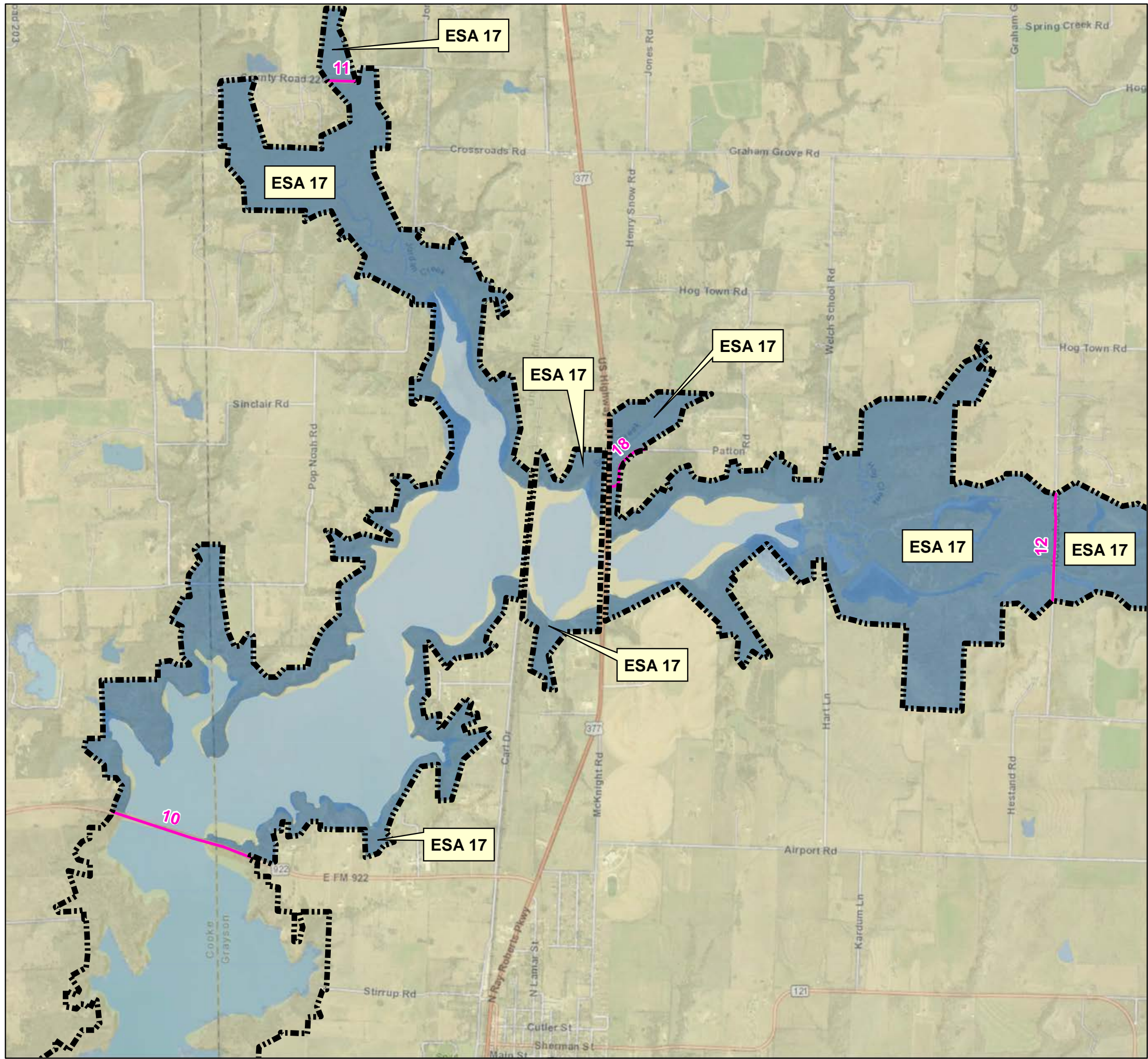
DATE:
MAY 2022





MAP NO.
RR21MP-OU-01




-  FEE BOUNDARY
 UTILITY CORRIDOR
 RECREATION AREA
 ENVIRONMENTALLY SENSITIVE AREA





-  FEE BOUNDARY
-  UTILITY CORRIDOR
-  RECREATION AREA
-  ENVIRONMENTALLY SENSITIVE AREA

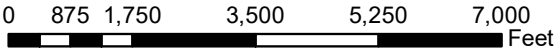



**U.S. ARMY CORPS
OF ENGINEERS**
FORT WORTH DISTRICT

RAY ROBERTS LAKE

RAY ROBERTS LAKE MASTER PLAN

UTILITY CORRIDOR MAP- SHEET 3



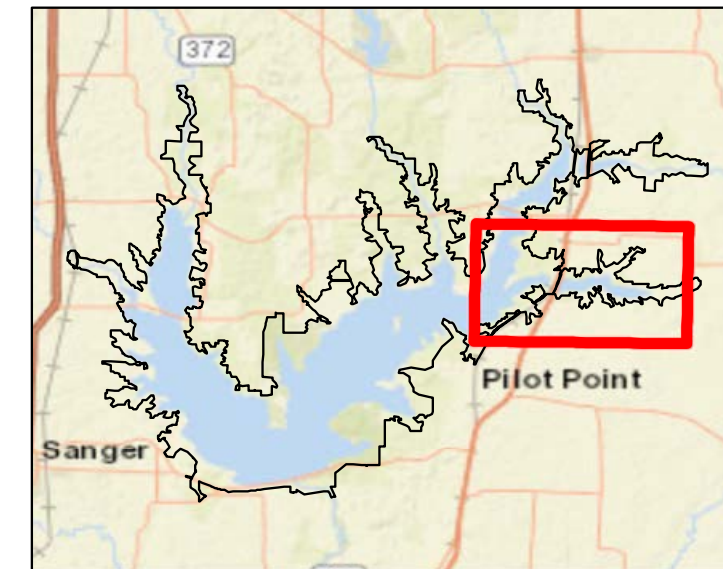
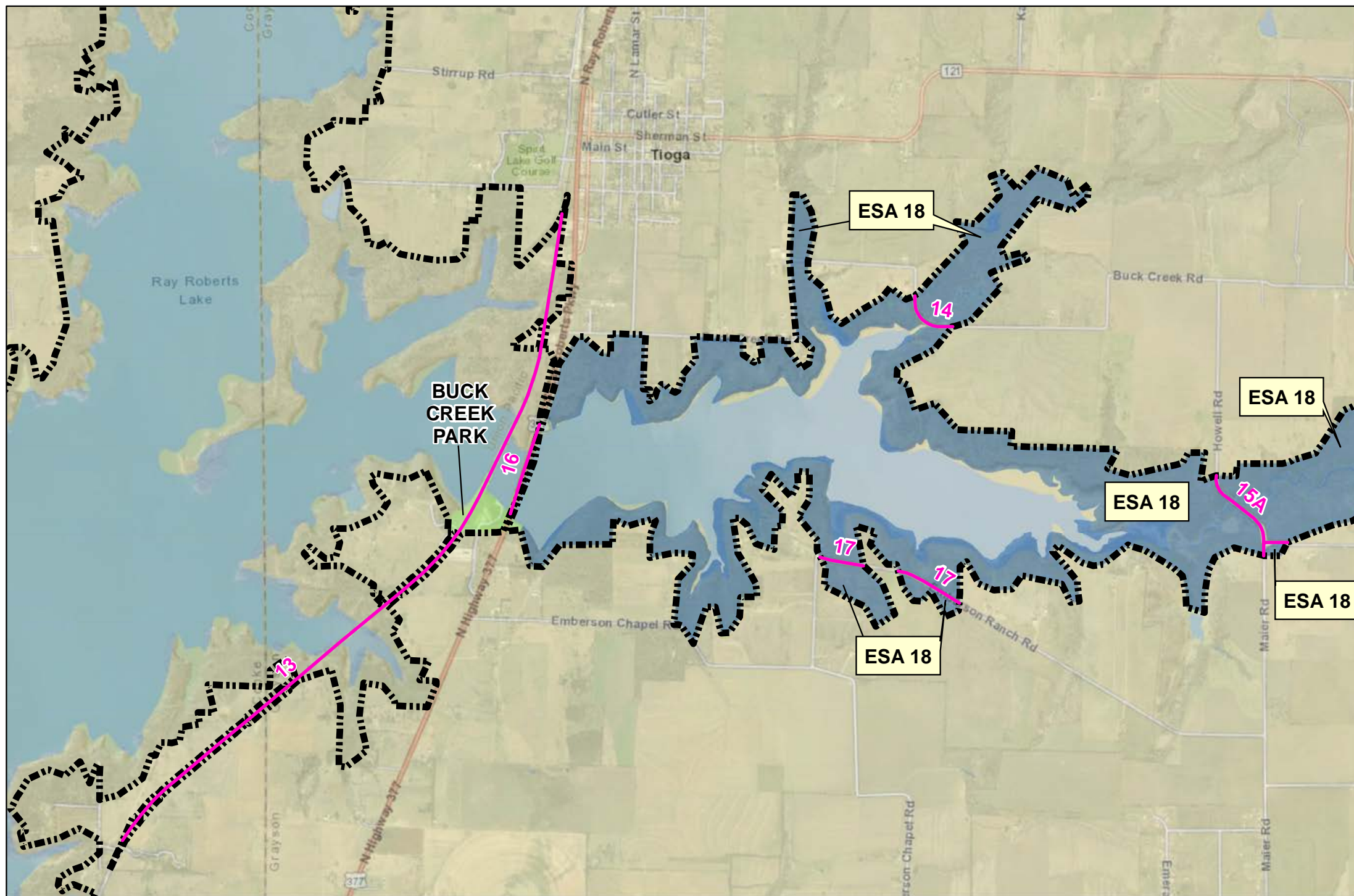
0 875 1,750 3,500 5,250 7,000 Feet

DATE:


MAY 2022

MAP NO.

RR21MP-OU-03



- UTILITY CORRIDOR
- FEE BOUNDARY
- RECREATION AREA
- ENVIRONMENTALLY SENSITIVE AREA

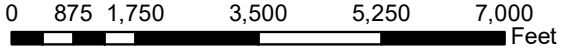



**U.S. ARMY CORPS
OF ENGINEERS**
FORT WORTH DISTRICT

RAY ROBERTS LAKE

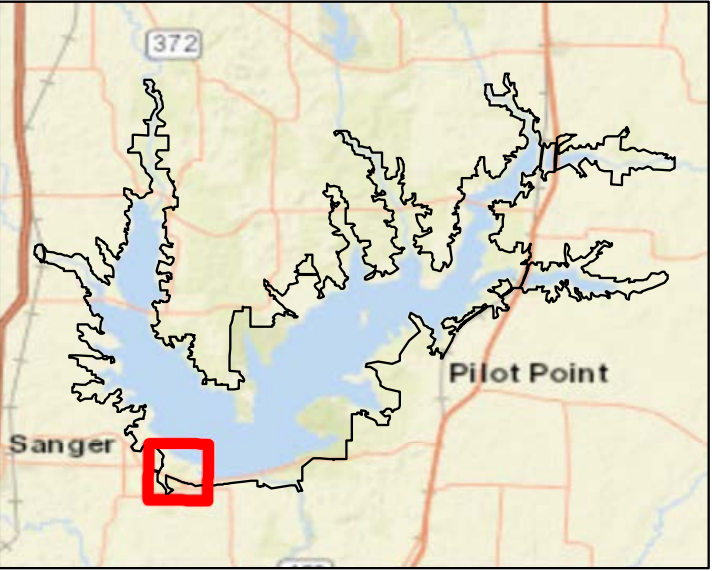
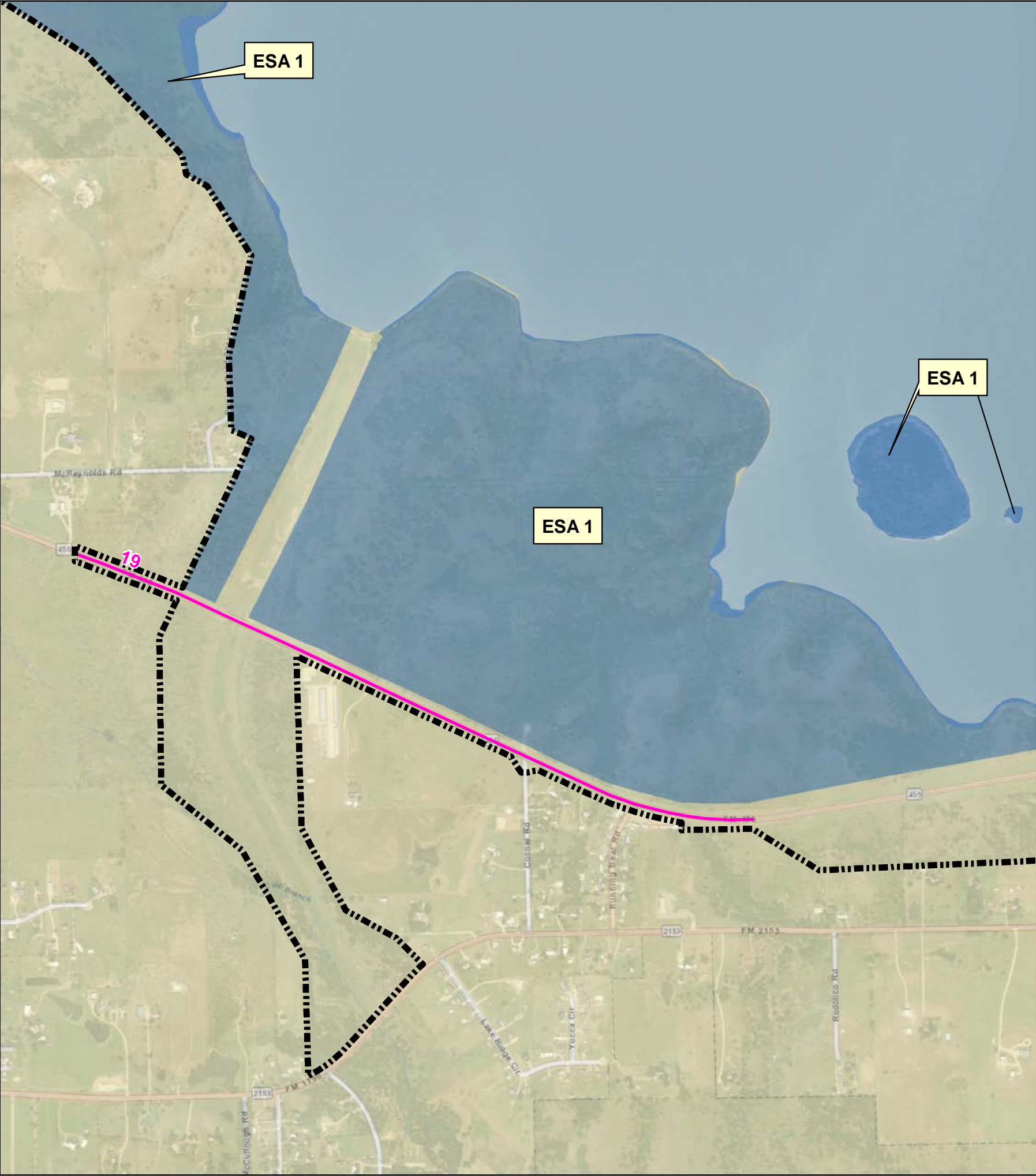
TRINITY RIVER, TEXAS





RAY ROBERTS LAKE
RAY ROBERTS LAKE MASTER PLAN
UTILITY CORRIDOR MAP- SHEET 4



DATE:
MAY 2022

MAP NO.
RR21MP-OU-04



-  FEE BOUNDARY
-  UTILITY CORRIDOR
-  RECREATION AREA
-  ENVIRONMENTALLY SENSITIVE AREA



**U.S. ARMY CORPS
OF ENGINEERS
FORT WORTH DISTRICT**

RAY ROBERTS LAKE TRINITY RIVER, TEXAS

RAY ROBERTS LAKE

RAY ROBERTS LAKE MASTER PLAN

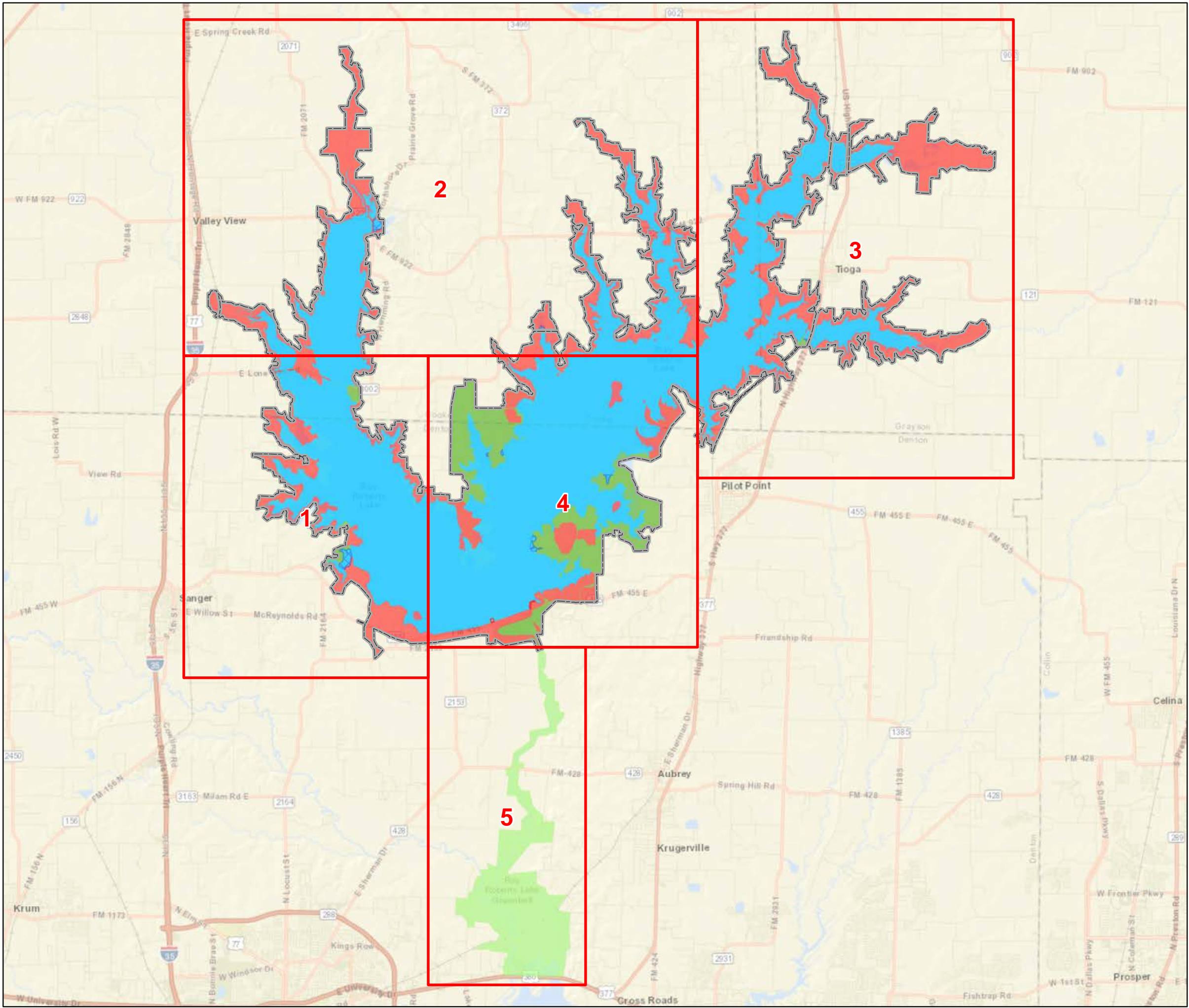
UTILITY CORRIDOR MAP- SHEET 5




0 650 1,300 2,600 Feet




DATE:
MAY 2022

MAP NO.
RR21MP-OU-05







 FEE BOUNDARY

LAND MANAGING ENTITY

-  TPWD
-  USACE
-  Greenbelt Corridor

WATER SURFACE

-  Open Recreation
-  No Wake
-  Restricted



**U.S. ARMY CORPS
OF ENGINEERS**
FORT WORTH DISTRICT

RAY ROBERTS LAKE

RAY ROBERTS LAKE MASTER PLAN

LAND MANAGING ENTITIES- INDEX

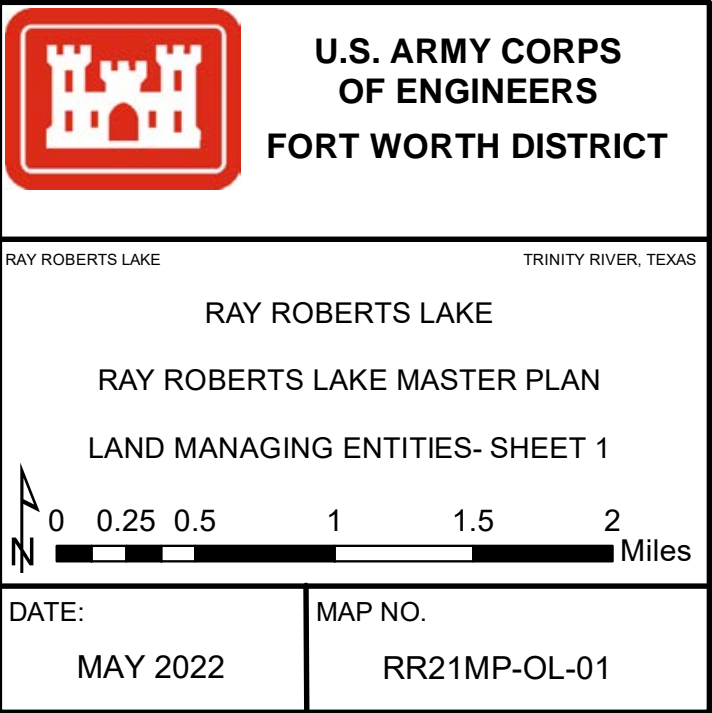
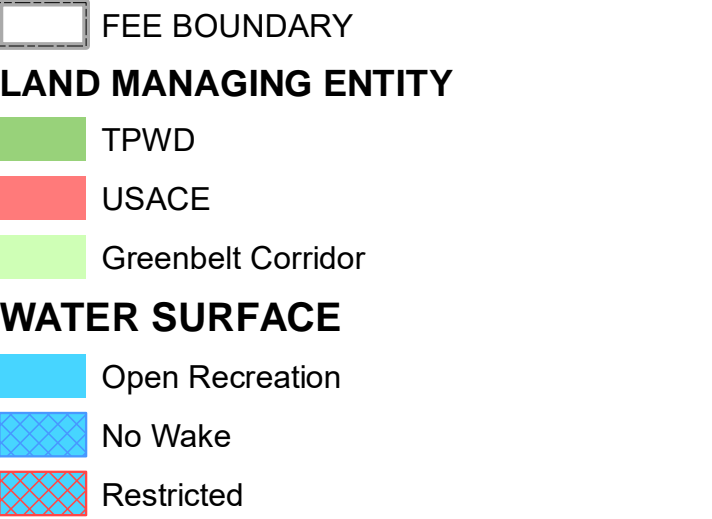
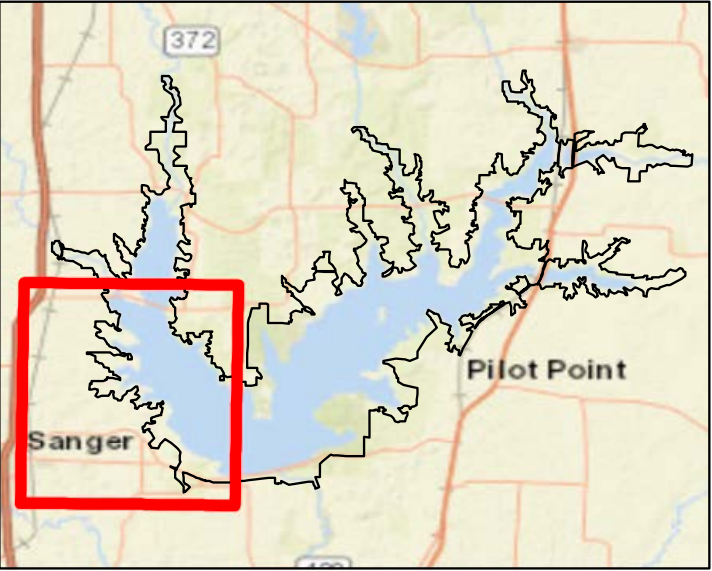
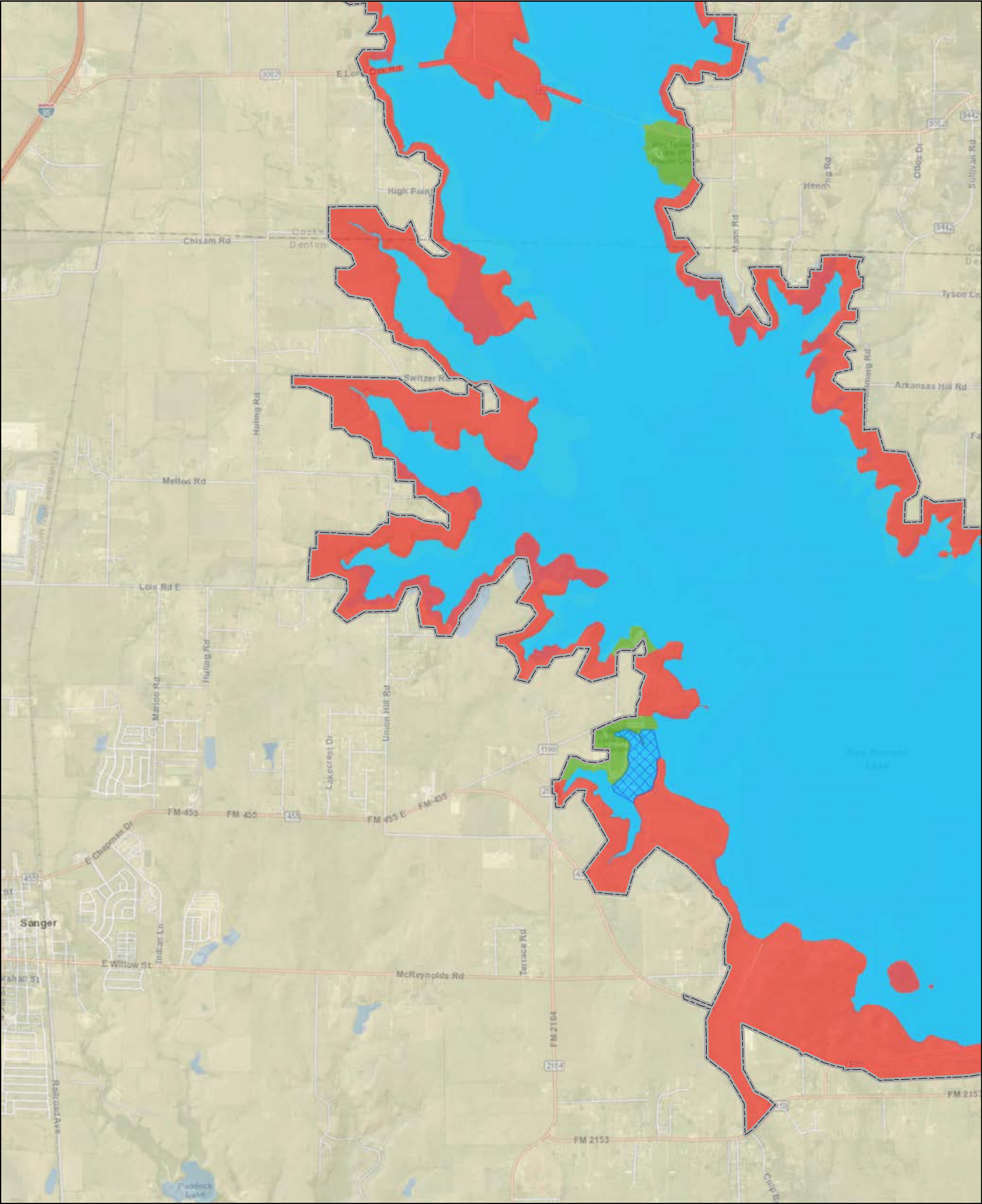
RAY ROBERTS LAKE

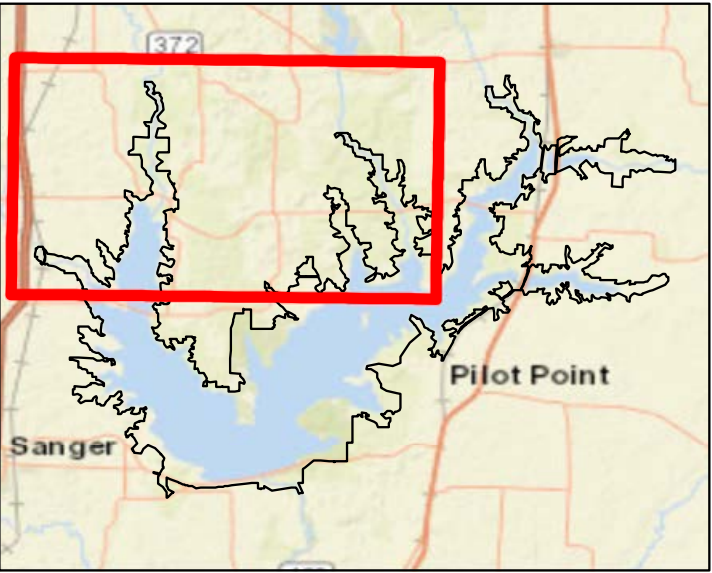
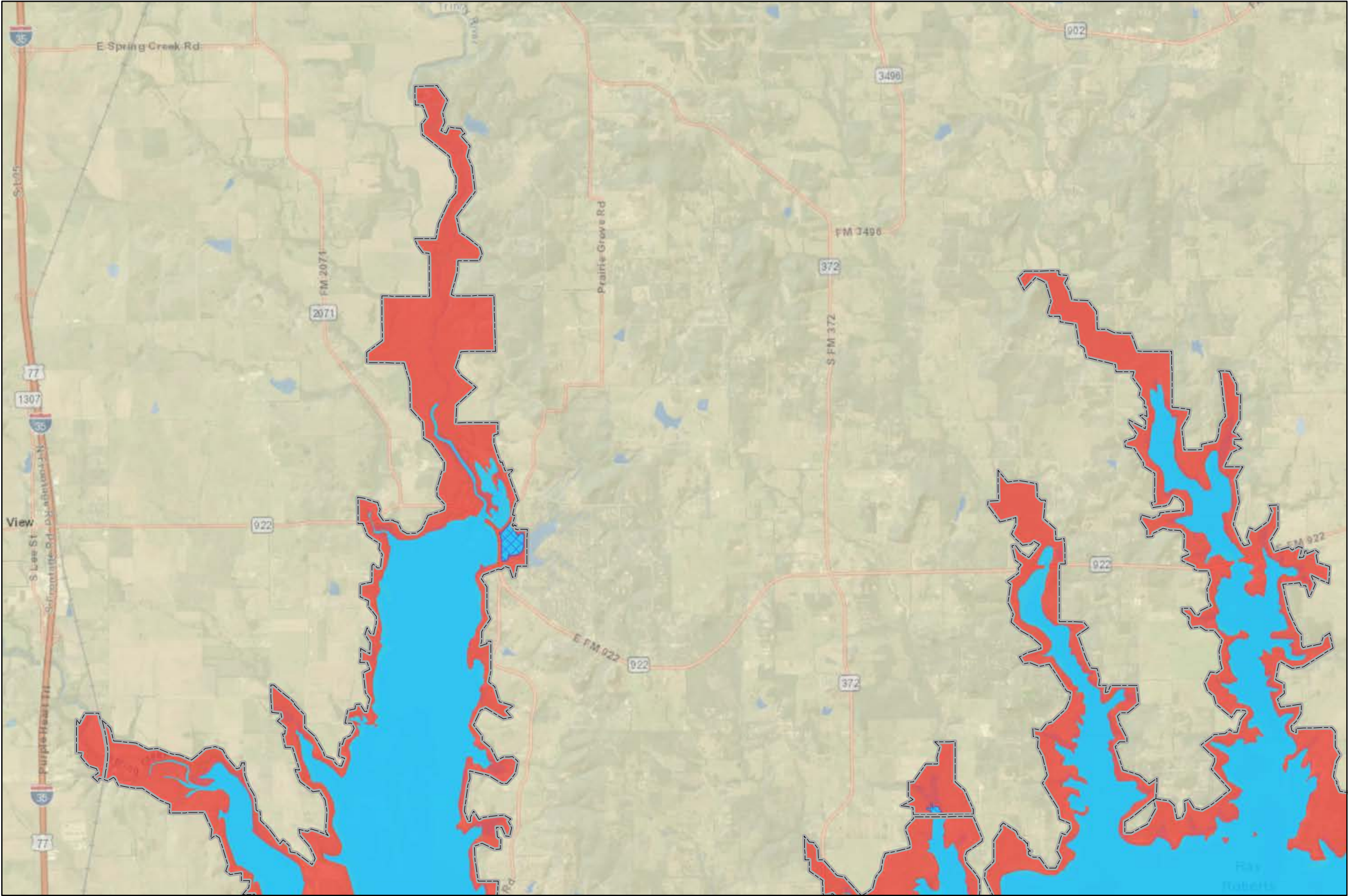
TRINITY RIVER, TEXAS

0 1 2 4 6 Miles

DATE: MAY 2022

MAP NO. RR21MP-OL-INDEX






 FEE BOUNDARY

LAND MANAGING ENTITY


 TPWD

 USACE

 Greenbelt Corridor

WATER SURFACE

 Open Recreation

 No Wake

 Restricted



**U.S. ARMY CORPS
OF ENGINEERS
FORT WORTH DISTRICT**

RAY ROBERTS LAKE

TRINITY RIVER, TEXAS

RAY ROBERTS LAKE

RAY ROBERTS LAKE MASTER PLAN

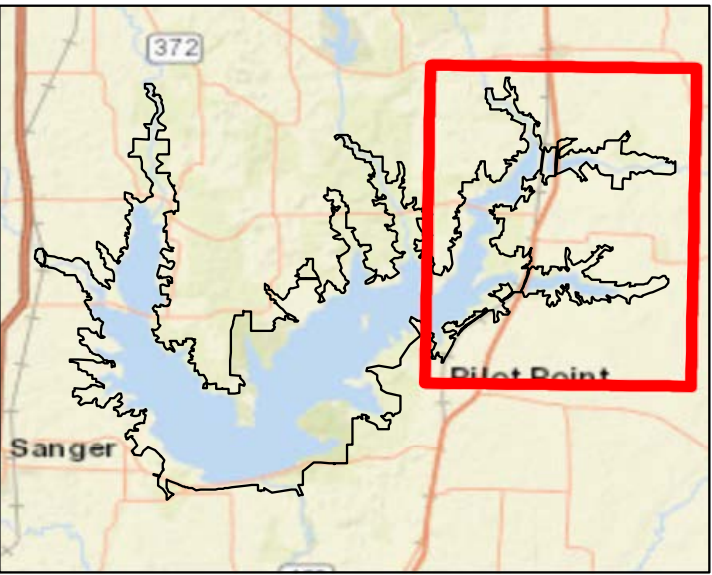
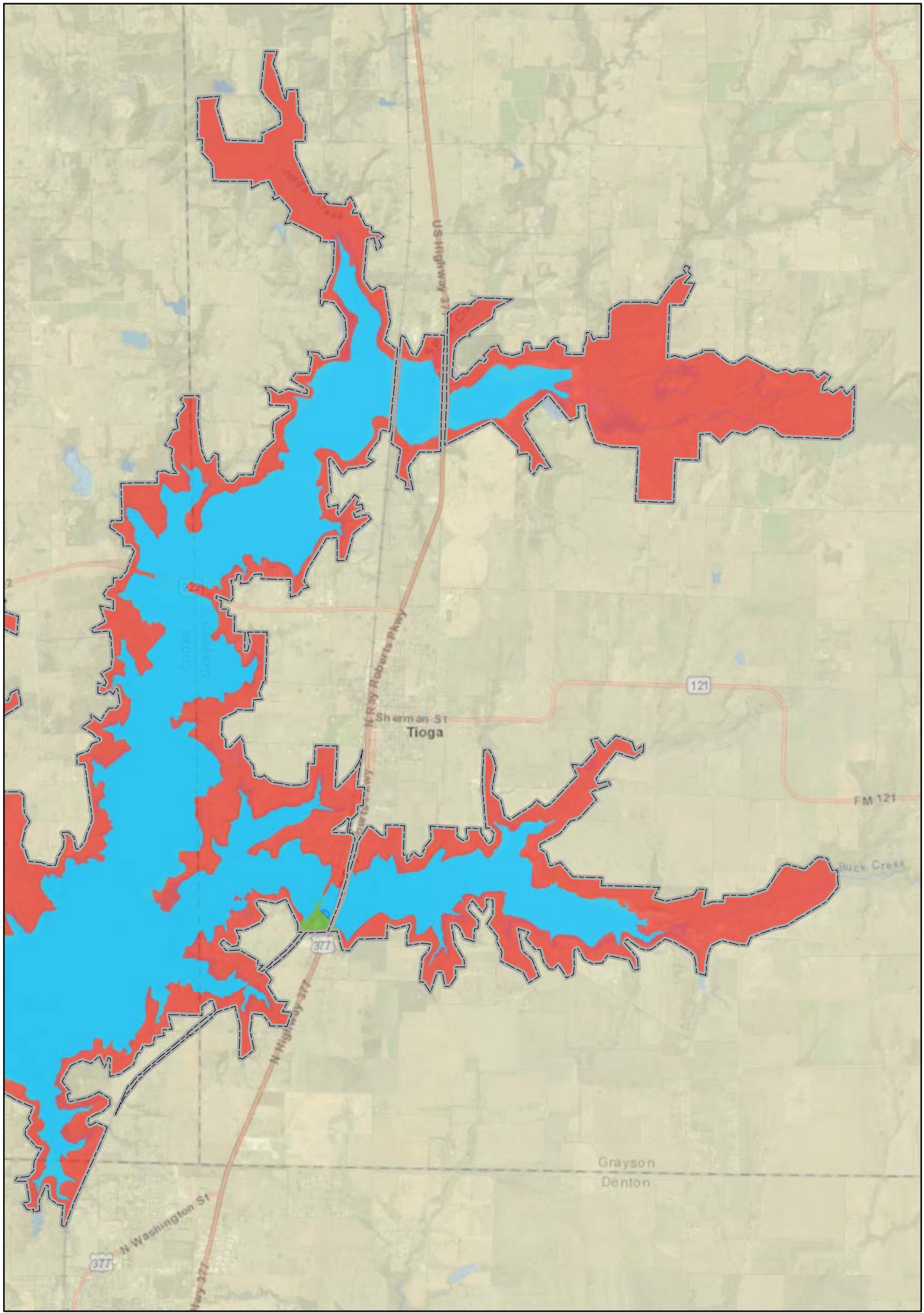
LAND MANAGING ENTITIES- SHEET 2











0 0.5 1 2 Miles

DATE:
MAY 2022

MAP NO.
RR21MP-OL-02



-  FEE BOUNDARY
- LAND MANAGING ENTITY**
-  TPWD
-  USACE
-  Greenbelt Corridor
- WATER SURFACE**
-  Open Recreation
-  No Wake
-  Restricted



**U.S. ARMY CORPS
OF ENGINEERS**
FORT WORTH DISTRICT


RAY ROBERTS LAKE

TRINITY RIVER, TEXAS

RAY ROBERTS LAKE

RAY ROBERTS LAKE MASTER PLAN

LAND MANAGING ENTITIES- SHEET 3

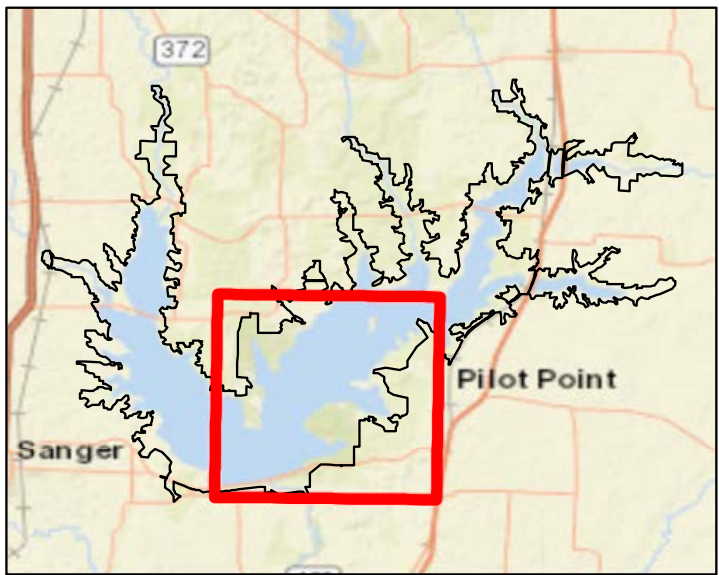
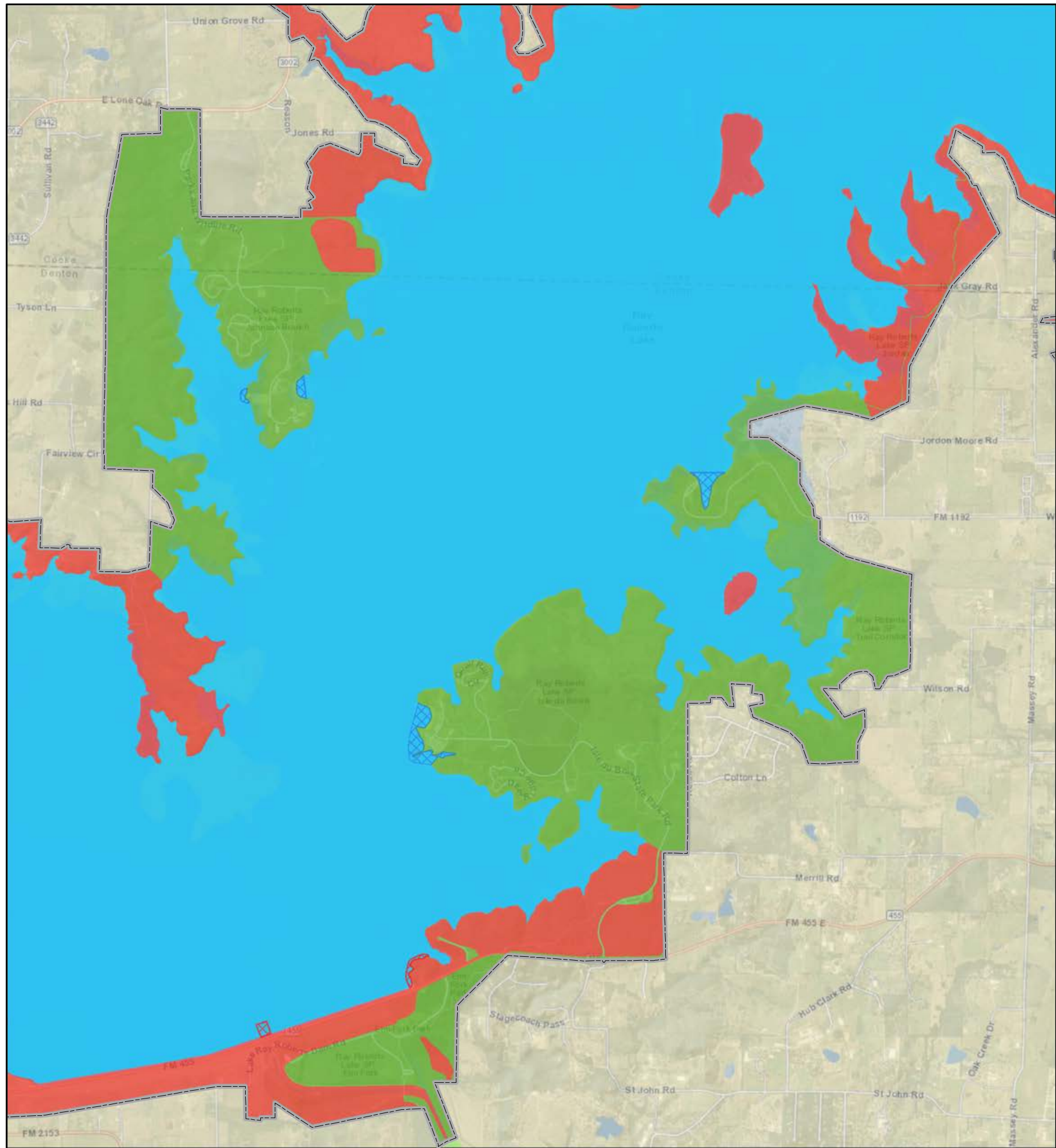









00.512

Miles

DATE:
MAY 2022

MAP NO.
RR21MP-OL-03



-  FEE BOUNDARY
- LAND MANAGING ENTITY**
-  TPWD
 -  USACE
 -  Greenbelt Corridor
- WATER SURFACE**
-  Open Recreation
 -  No Wake
 -  Restricted




**U.S. ARMY CORPS
OF ENGINEERS
FORT WORTH DISTRICT**

RAY ROBERTS LAKE TRINITY RIVER, TEXAS

RAY ROBERTS LAKE

RAY ROBERTS LAKE MASTER PLAN

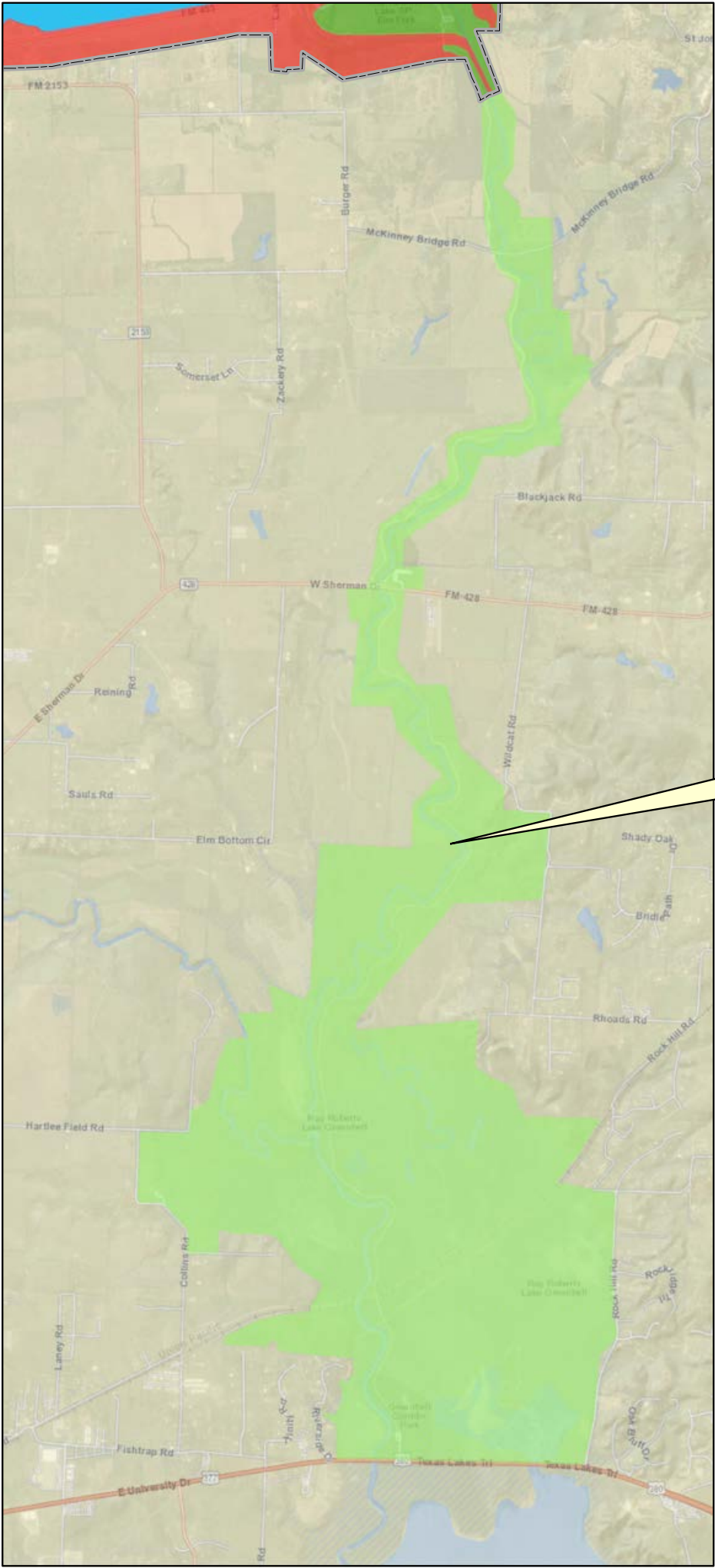
LAND MANAGING ENTITIES- SHEET 4



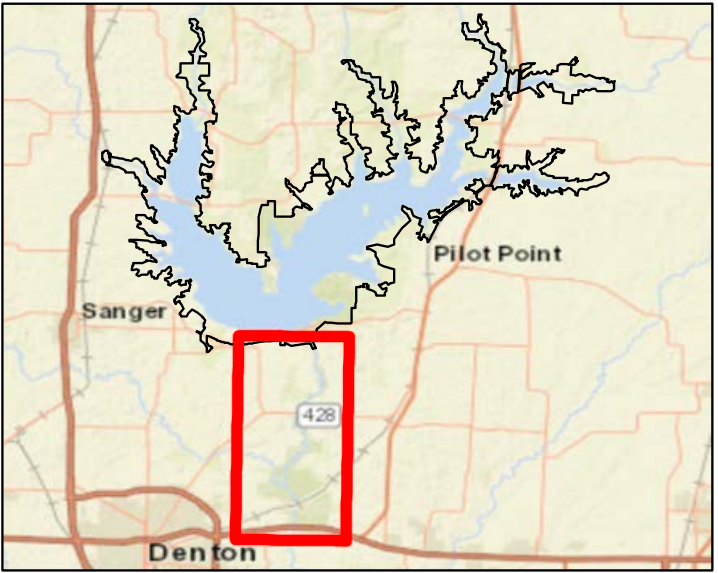
00.250.51








Miles


DATE:	MAP NO.
MAY 2022	RR21MP-OL-04



**GREENBELT CORRIDOR MANAGEMENT
AND LAND CLASSIFICATION ARE COVERED
IN THE LEWISVILLE LAKE MASTER PLAN**



-  FEE BOUNDARY
- LAND MANAGING ENTITY**
-  TPWD
 -  USACE
 -  Greenbelt Corridor
- WATER SURFACE**
-  Open Recreation
 -  No Wake
 -  Restricted



**U.S. ARMY CORPS
OF ENGINEERS**

FORT WORTH DISTRICT



RAY ROBERTS LAKE

TRINITY RIVER, TEXAS

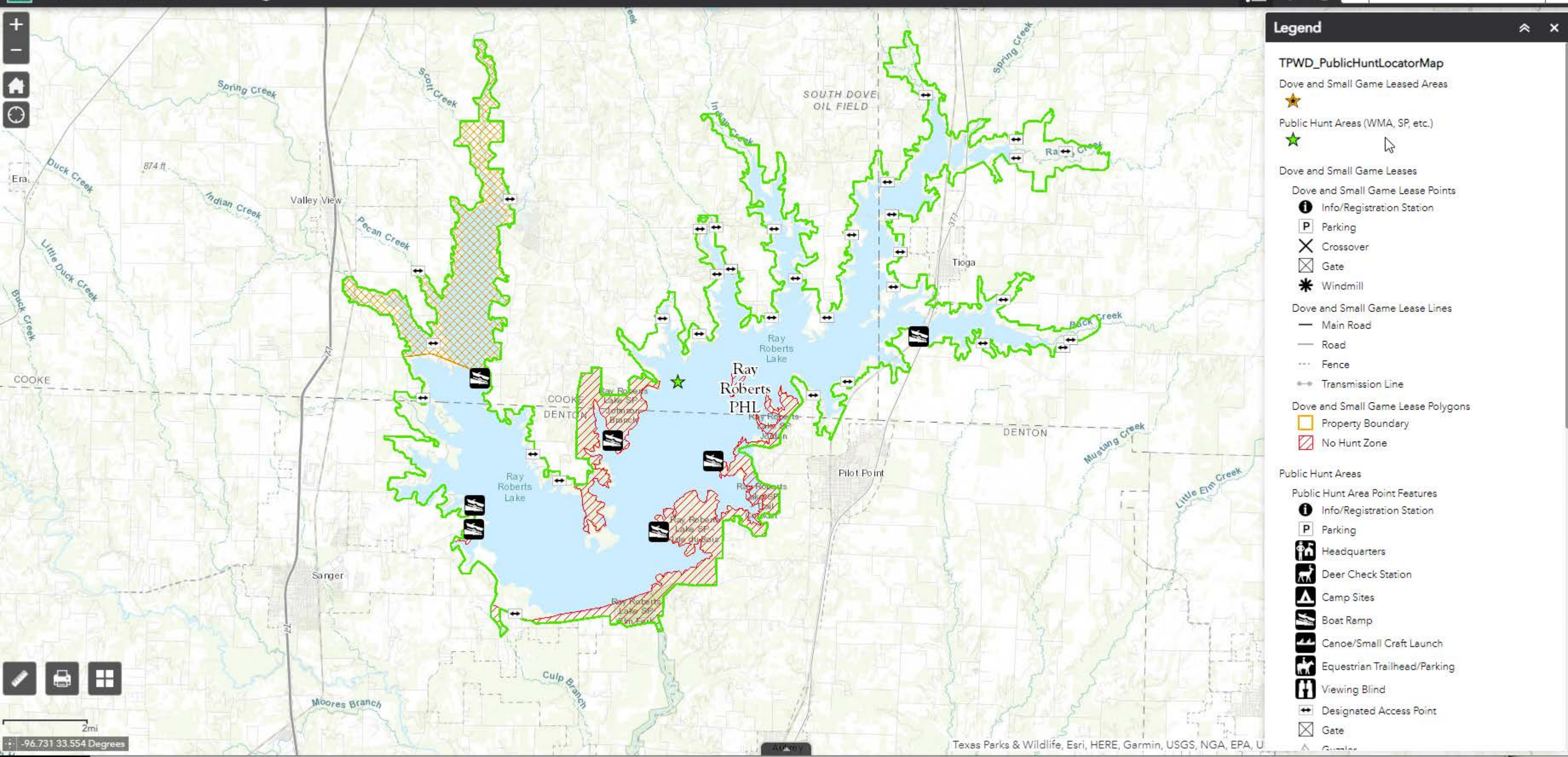
RAY ROBERTS LAKE

RAY ROBERTS LAKE MASTER PLAN

LAND MANAGING ENTITIES- SHEET 5

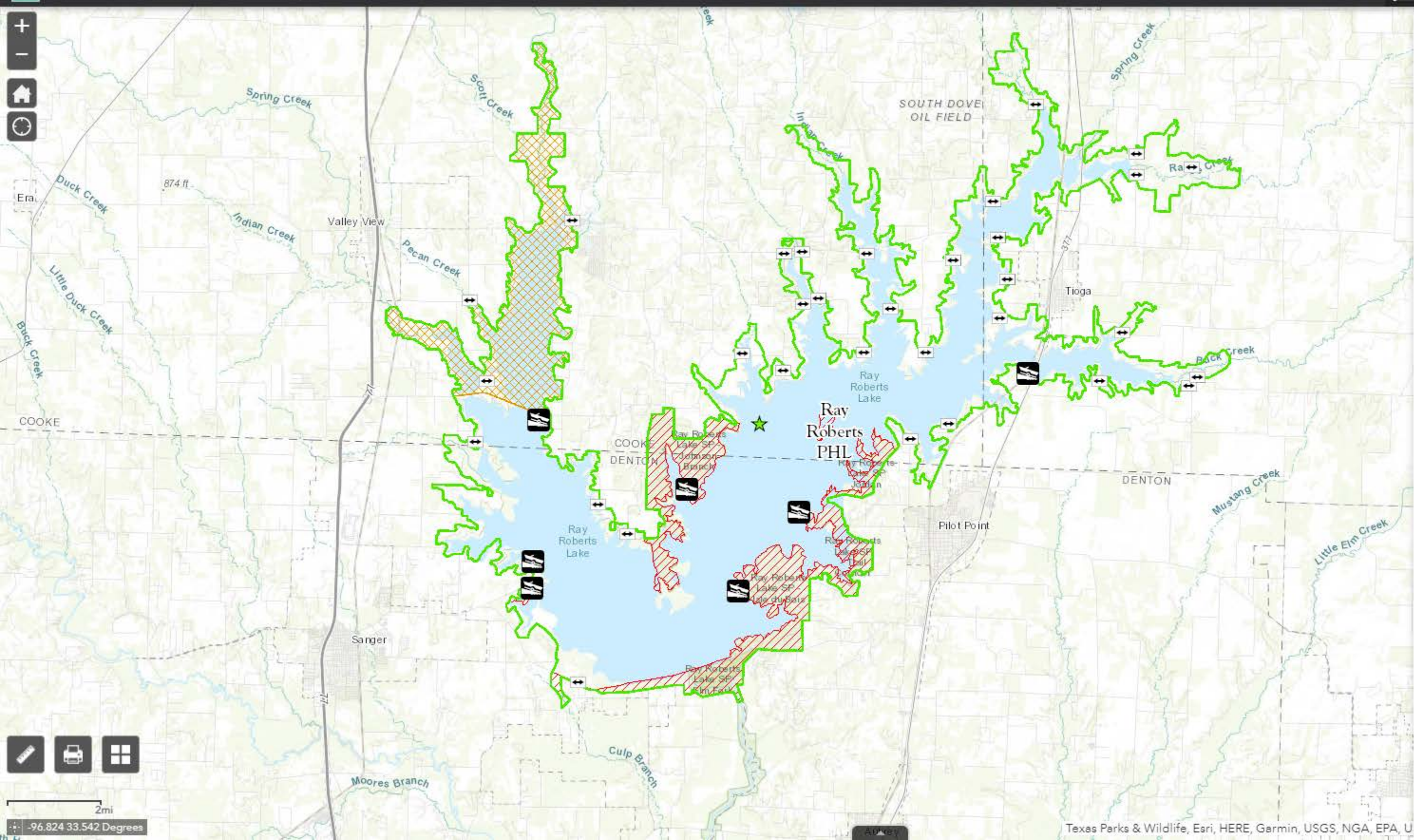


DATE:	MAP NO.
MAY 2022	RR21MP-OL-05





2mi
-96.824 33.542 Degrees



Legend

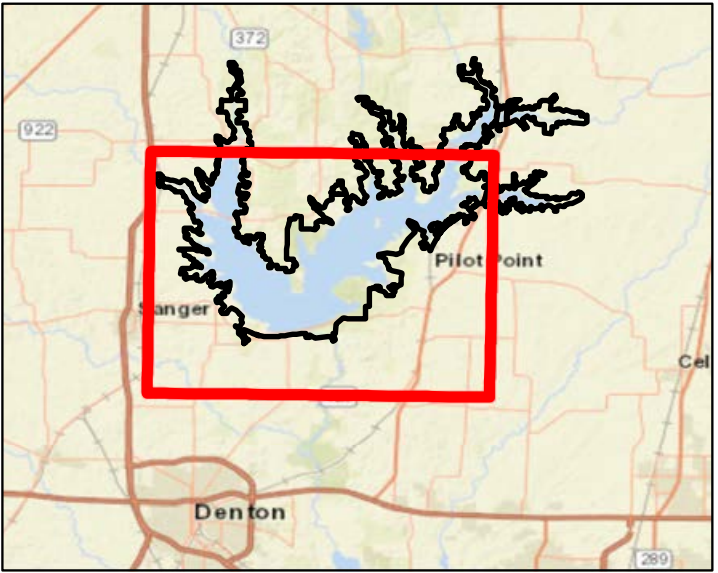
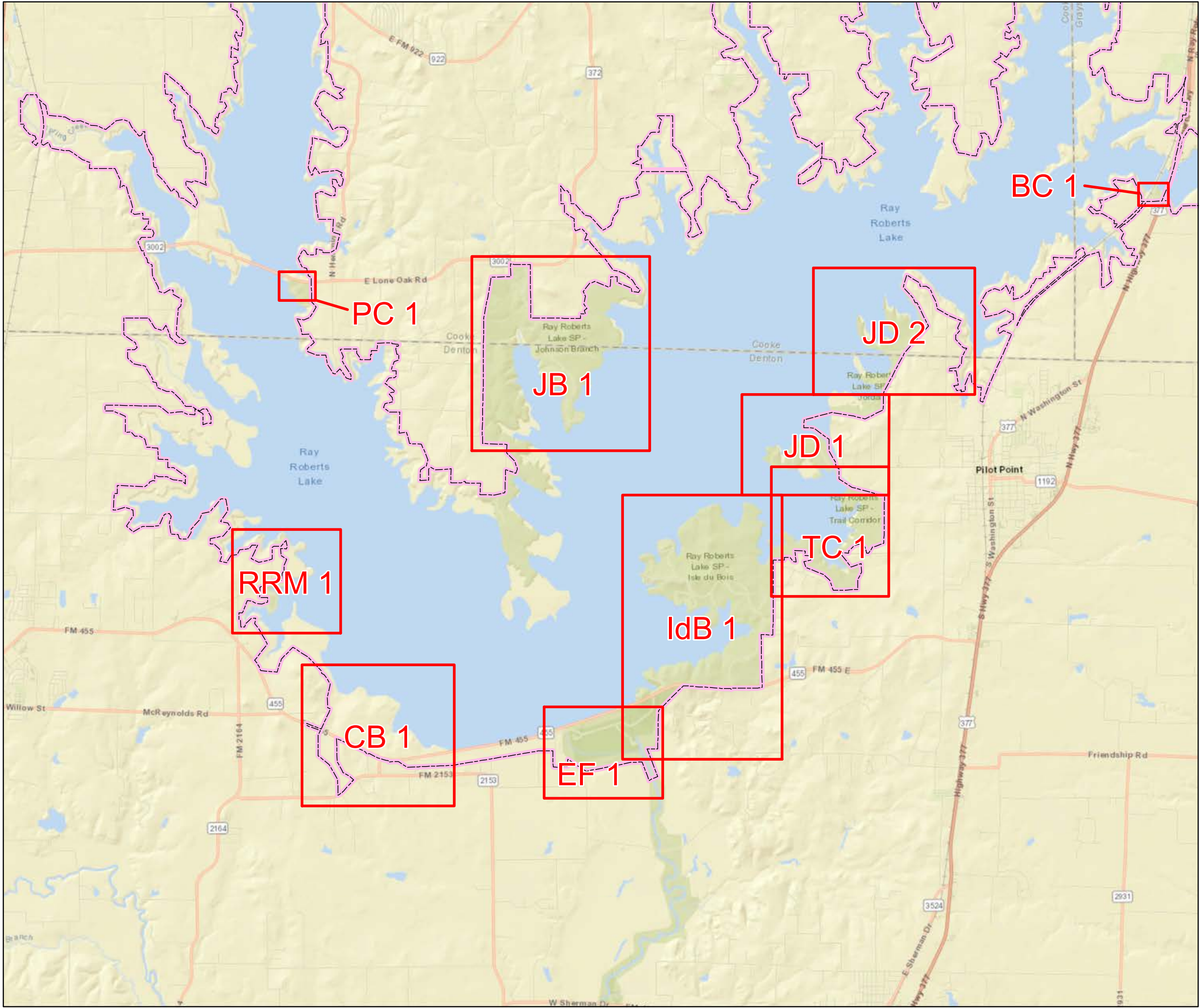
- Canoe/Small Craft Launch
- Equestrian Trailhead/Parking
- Viewing Blind
- Designated Access Point
- Gate
- Guzzler
- Water Trough
- Windmill

Public Hunt Area Line Features


- Road
- Main Road
- Fence
- Transmission Line
- Levee
- Designated Walking Path
- Pipeline
- Designated Equestrian Trail
- Special ATV/ORV Hunting Trails
- Canal
- Border Fence
- ADA Compliant Access Trail

Public Hunt Area Polygon Features

- Property Boundary
- No Hunt Zone
- Private In-holding
- Hunting Compartment
- Archery Hunting Only
- Equestrian Area
- Recommended Dove Area
- Special ATV/ORV Use Area
- Waterfowl Hunt Area
- Waterfowl Sanctuary
- Wetland Impoundment
- State Park Boundary



 FEE BOUNDARY



**U.S. ARMY CORPS
OF ENGINEERS**
FORT WORTH DISTRICT


RAY ROBERTS LAKE

TRINITY RIVER, TEXAS

RAY ROBERTS LAKE

RAY ROBERTS LAKE MASTER PLAN

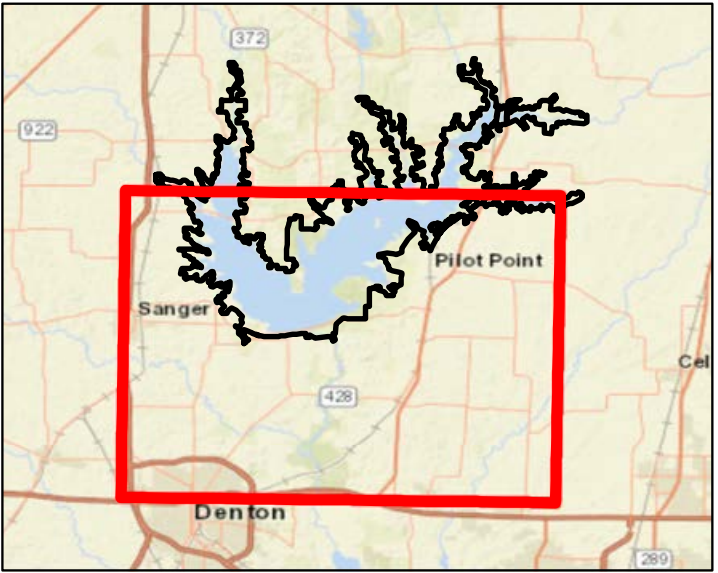
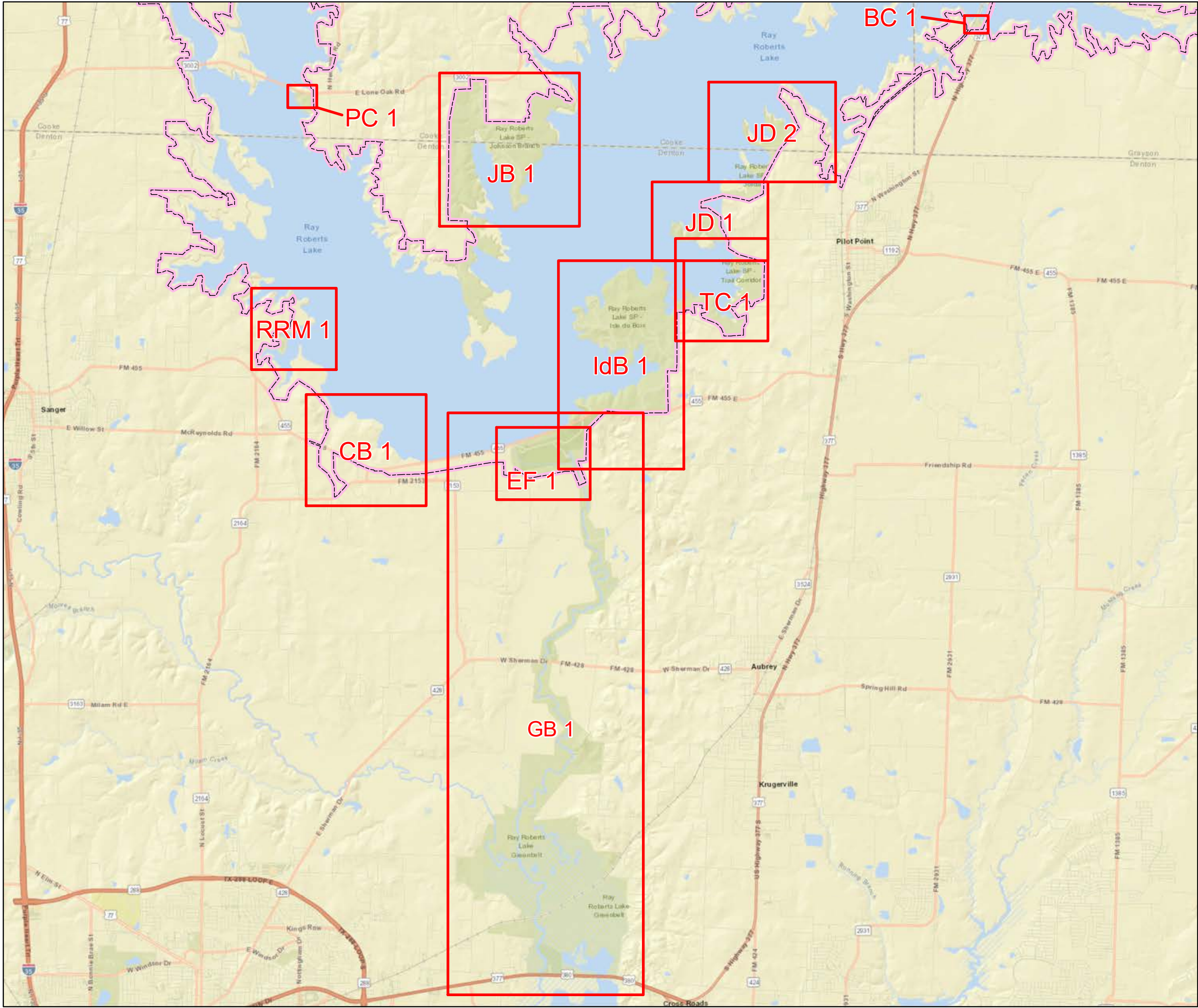
RECREATIONAL MAP- INDEX



00.5123

Miles


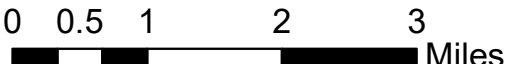
DATE:	MAP NO.
MAY 2022	RR21MP-OR-INDEX

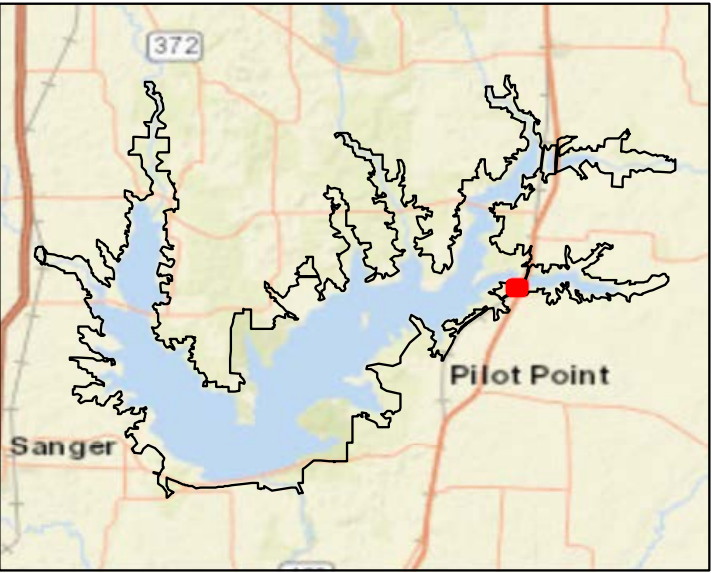





 FEE BOUNDARY







**U.S. ARMY CORPS
OF ENGINEERS
FORT WORTH DISTRICT**

RAY ROBERTS LAKE		TRINITY RIVER, TEXAS	
RAY ROBERTS LAKE			
RAY ROBERTS LAKE MASTER PLAN			
RECREATIONAL MAP- INDEX			
			
	Miles		
DATE: MAY 2022		MAP NO. RR21MP-OR-INDEX	



 FEE BOUNDARY
 LIMIT OF PARK AREA

-  PICNIC SITE
-  BOAT RAMP
-  COURTESY DOCK
-  RESTROOM

FACILITY TOTALS	
ITEM	EXISTING
PICNIC SITE	1
BOAT RAMP	1
COURTESY DOCK	1
RESTROOM	1



**U.S. ARMY CORPS
OF ENGINEERS
FORT WORTH DISTRICT**

RAY ROBERTS LAKE RAY ROBERTS LAKE TRINITY RIVER, TEXAS

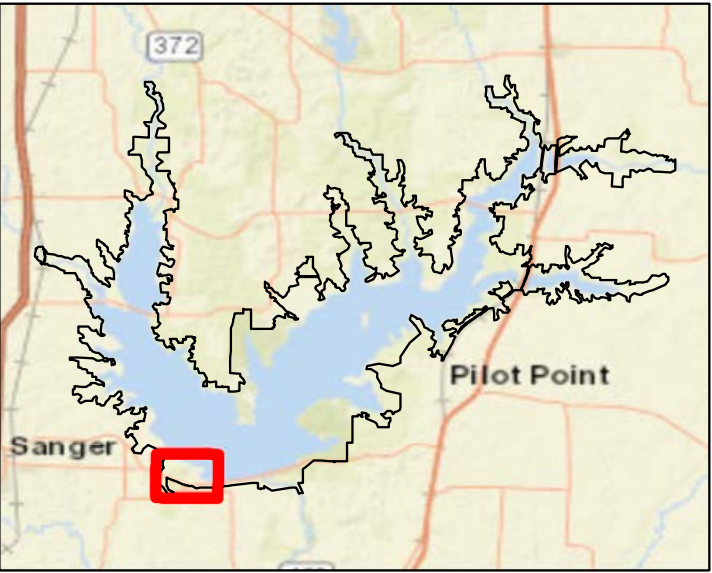
RAY ROBERTS LAKE MASTER PLAN




RECREATIONAL MAP-
(BUCK CREEK BOAT RAMP-
MAINTAINED BY
TEXAS PARKS AND WILDLIFE)


0 37.5 75 150 225 300 Feet

DATE:
MAY 2022

MAP NO.
RR21MP-OR-BC-1



-  FEE BOUNDARY
-  RECREATION TRAIL
-  LIMIT OF PARK AREA



**U.S. ARMY CORPS
OF ENGINEERS**
FORT WORTH DISTRICT


RAY ROBERTS LAKE


RAY ROBERTS LAKE

TRINITY RIVER, TEXAS

RAY ROBERTS LAKE MASTER PLAN

RECREATIONAL MAP-
(CULP BRANCH PARK-
MAINTAINED BY
TEXAS PARKS AND WILDLIFE)

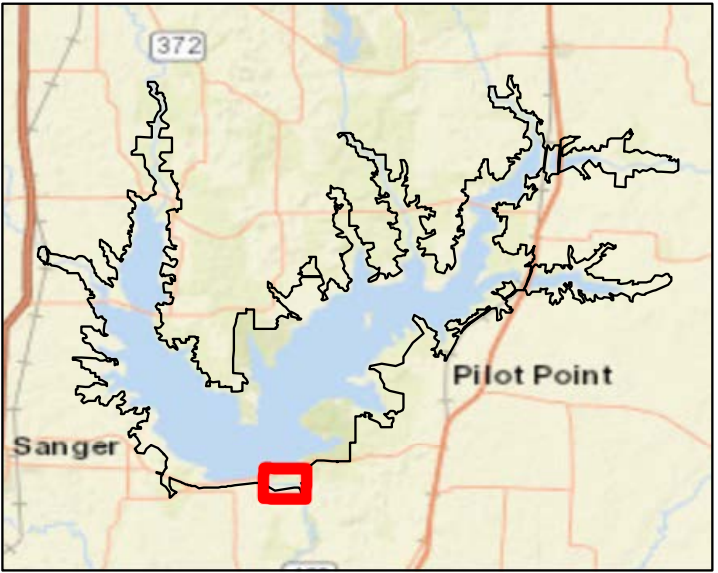
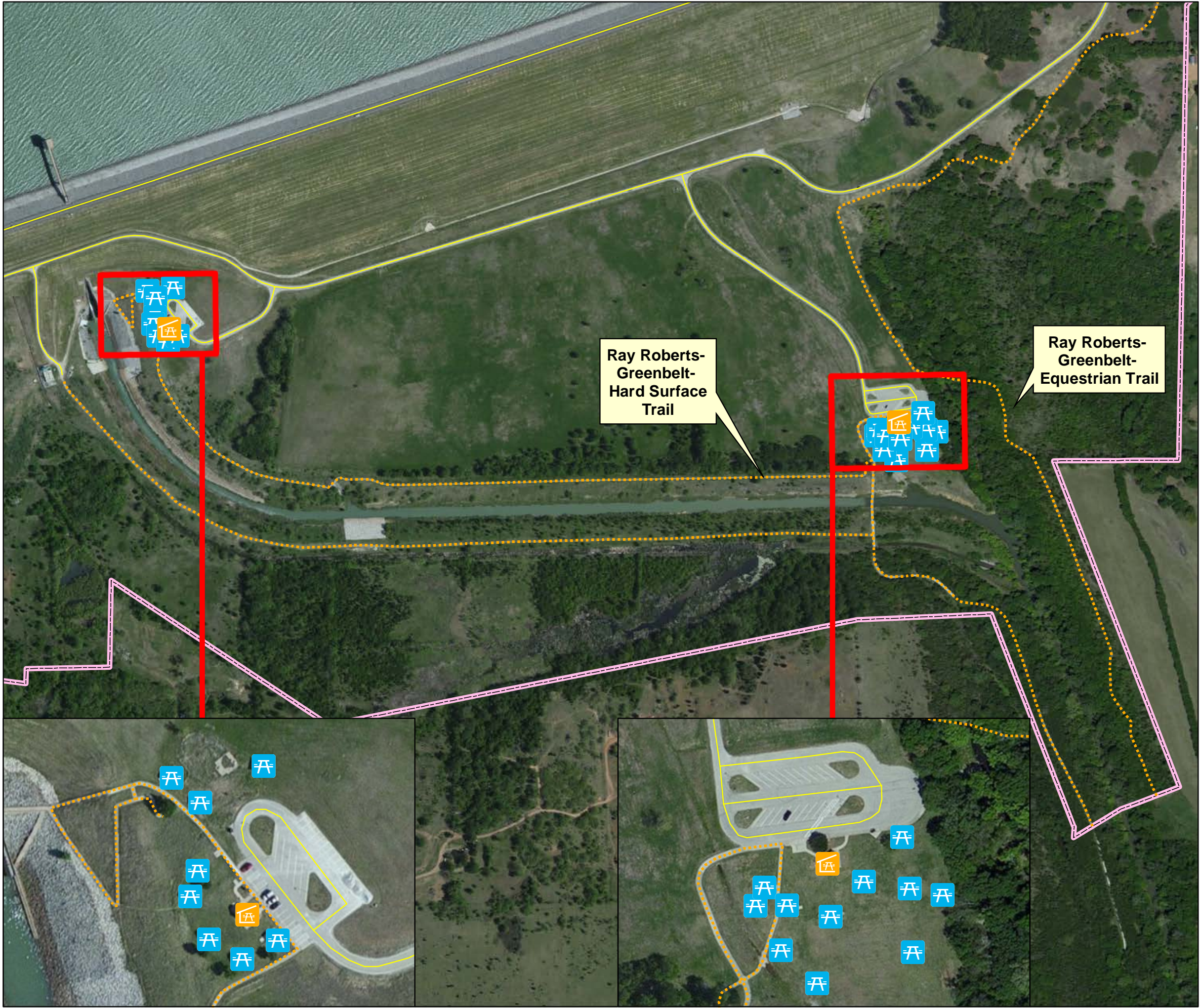




0 225 450 900 1,350 1,800 Feet


DATE:
MAY 2022

MAP NO.
RR21MP-OR-CB-1



- FEE BOUNDARY
- RECREATION TRAIL
- LIMIT OF PARK AREA
- PICNIC SITE
- GROUP PICNIC SHELTER

FACILITY TOTALS	
ITEM	EXISTING
PICNIC SITE	19
GROUP PICNIC SHELTER	2



**U.S. ARMY CORPS
OF ENGINEERS**
FORT WORTH DISTRICT


RAY ROBERTS LAKE


RAY ROBERTS LAKE

TRINITY RIVER, TEXAS

RAY ROBERTS LAKE MASTER PLAN

RECREATIONAL MAP-
(ELM FORK PARK-
MAINTAINED BY
TEXAS PARKS AND WILDLIFE)

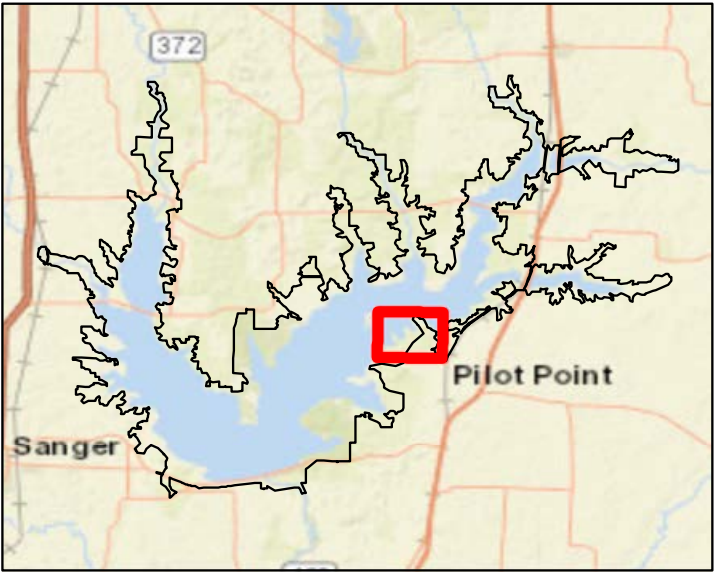








0 162.5325 650 975 1,300 Feet

DATE:
MAY 2022

MAP NO.
RR21MP-OR-EF-1



-  FEE BOUNDARY
-  LIMIT OF PARK AREA
-  RECREATION TRAIL

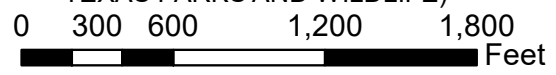



**U.S. ARMY CORPS
OF ENGINEERS**
FORT WORTH DISTRICT

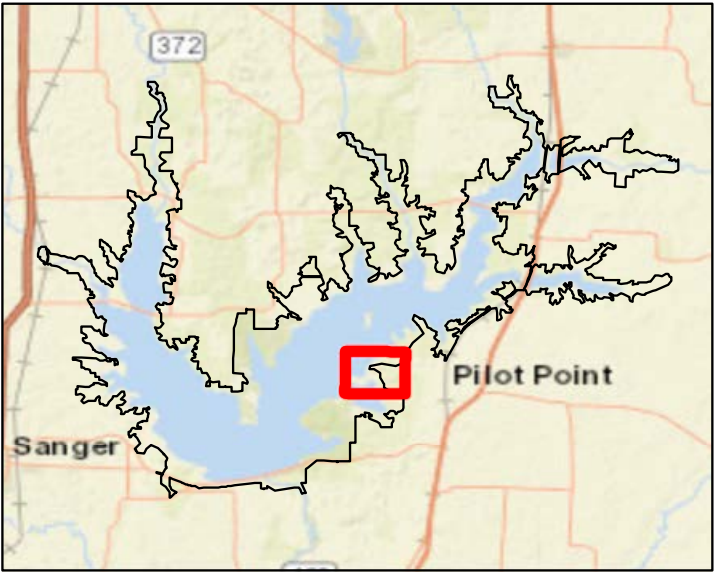
RAY ROBERTS LAKE RAY ROBERTS LAKE TRINITY RIVER, TEXAS





RAY ROBERTS LAKE MASTER PLAN

RECREATIONAL MAP-
(JORDAN PARK-
MAINTAINED BY
TEXAS PARKS AND WILDLIFE)



DATE: MAY 2022	MAP NO. RR21MP-OR-JD-1
-------------------	---------------------------



-  FEE BOUNDARY
-  LIMIT OF PARK AREA
-  RECREATION TRAIL
-  BOAT RAMP

FACILITY TOTALS	
ITEM	EXISTING
BOAT RAMP	1



U.S. ARMY CORPS
OF ENGINEERS
FORT WORTH DISTRICT



RAY ROBERTS LAKE

RAY ROBERTS LAKE

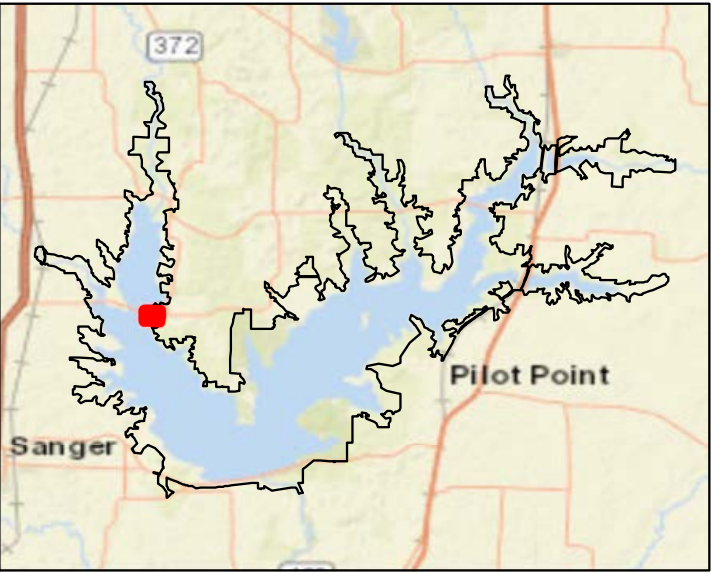
TRINITY RIVER, TEXAS





RAY ROBERTS LAKE MASTER PLAN

RECREATIONAL MAP-
(JORDAN PARK-
MAINTAINED BY
TEXAS PARKS AND WILDLIFE)



DATE: MAY 2022	MAP NO. RR21MP-OR-JD-2
-------------------	---------------------------



-  FEE BOUNDARY
-  LIMIT OF PARK AREA
-  RESTROOM
-  BOAT RAMP

FACILITY TOTALS	
ITEM	EXISTING
BOAT RAMP	1
RESTROOM	1



U.S. ARMY CORPS
OF ENGINEERS
FORT WORTH DISTRICT


RAY ROBERTS LAKE

RAY ROBERTS LAKE

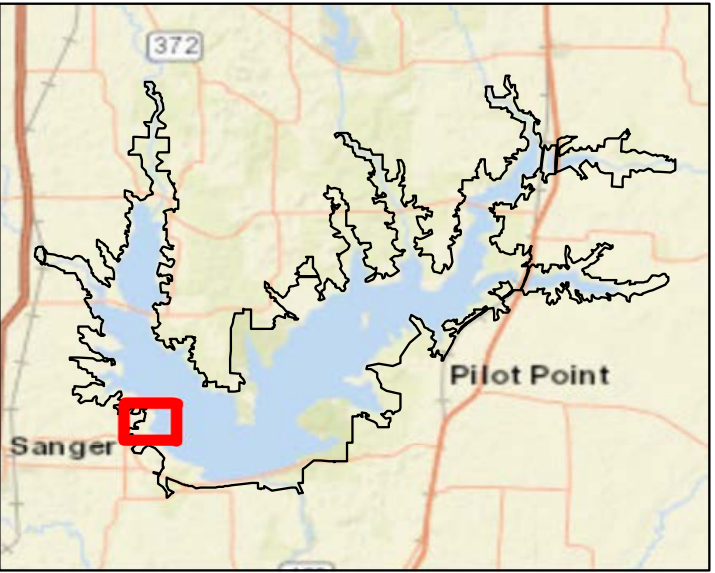
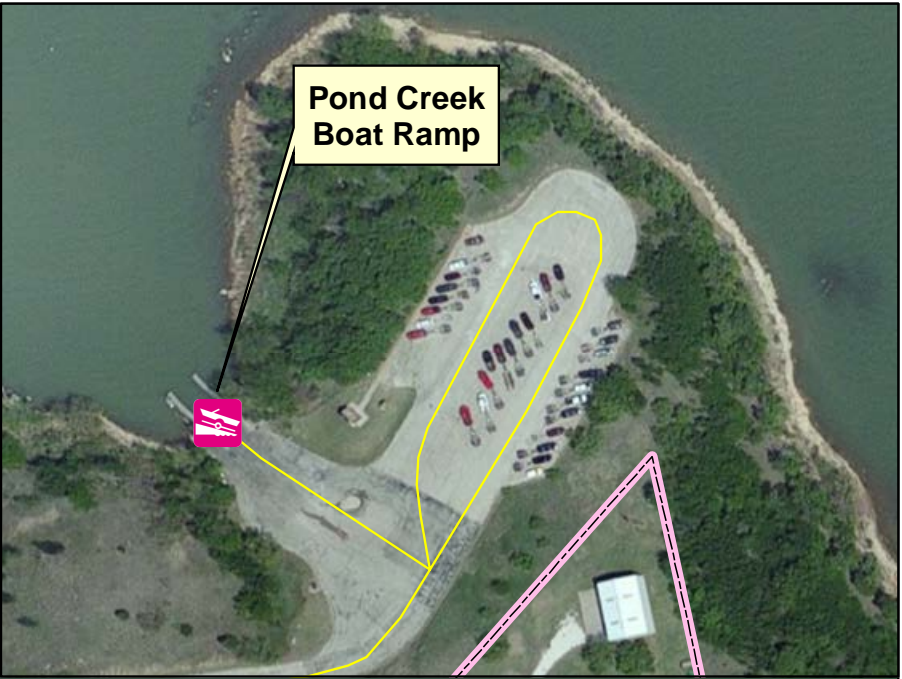
TRINITY RIVER, TEXAS

RAY ROBERTS LAKE MASTER PLAN

RECREATIONAL MAP-
(PECAN CREEK BOAT RAMP-
MAINTAINED BY
TEXAS PARKS AND WILDLIFE)


 0 50 100 200 300 400 Feet

DATE: MAY 2022	MAP NO. RR21MP-OR-PC-1
-------------------	---------------------------



- FEE BOUNDARY
- RECREATION TRAIL
- LIMIT OF PARK AREA
- BOAT RAMP
- COURTESY DOCK
- MARINA
- FISHING DOCK
- FUEL STATION

FACILITY TOTALS	
ITEM	EXISTING
BOAT RAMP	4
COURTESY DOCK	1
MARINA	1
FISHING DOCK	1
FUEL STATION	1

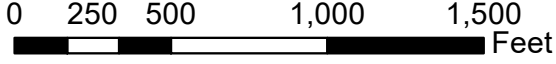



**U.S. ARMY CORPS
OF ENGINEERS**
FORT WORTH DISTRICT

RAY ROBERTS LAKE RAY ROBERTS LAKE TRINITY RIVER, TEXAS

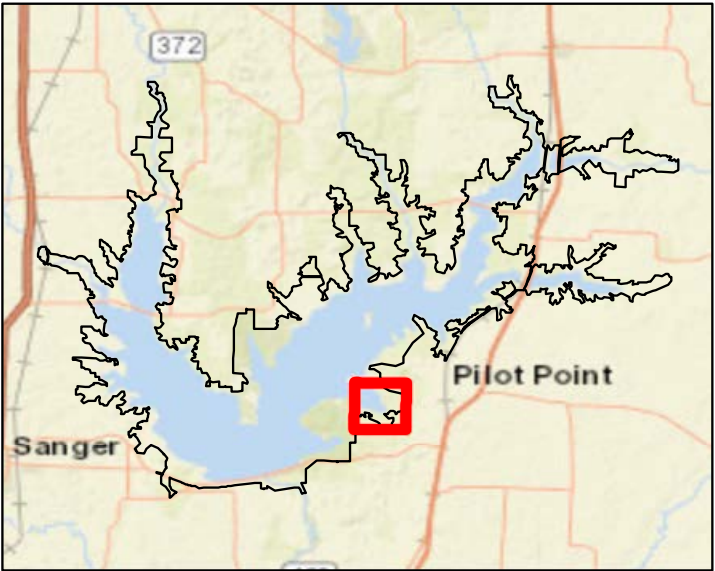
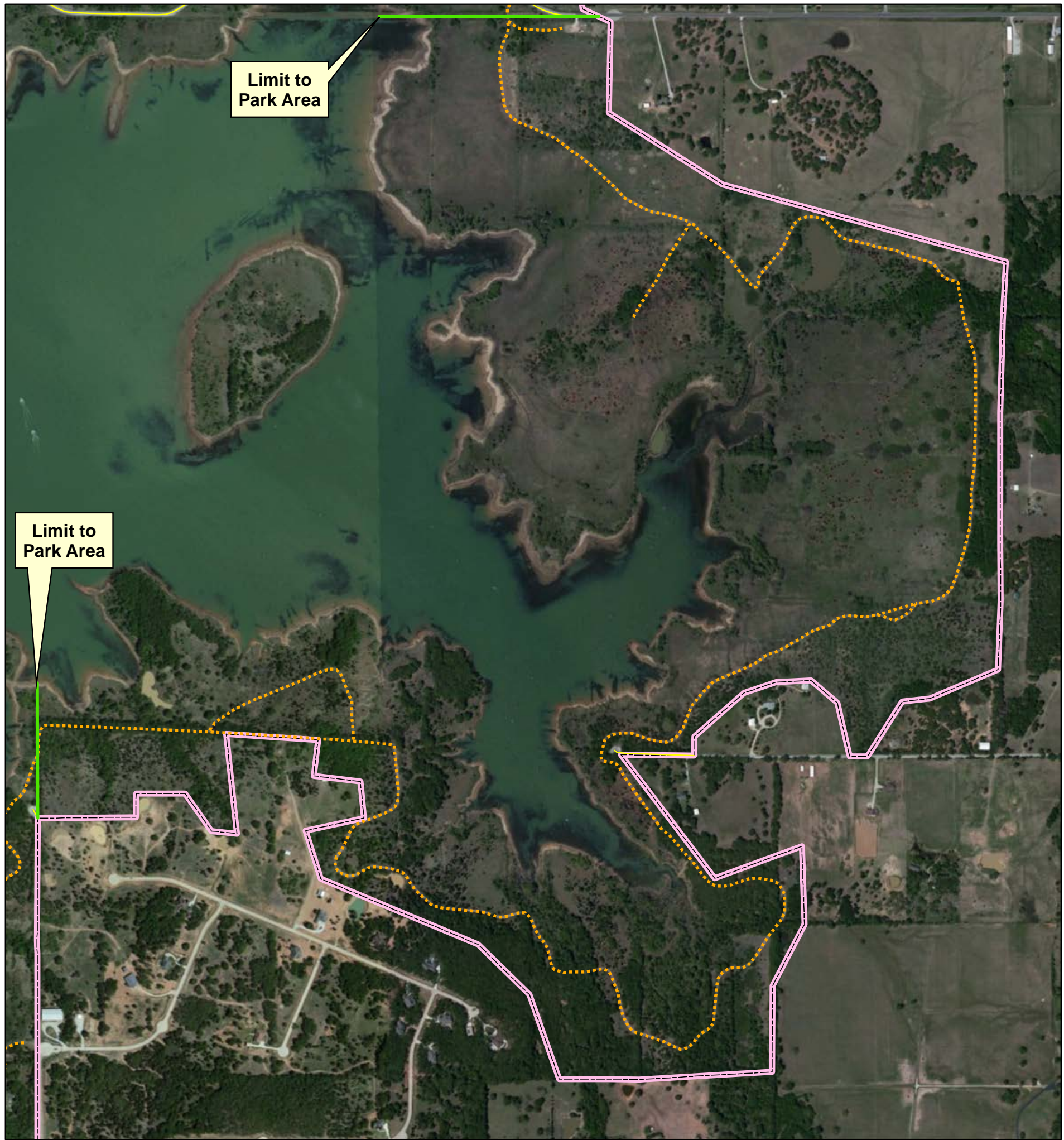
RAY ROBERTS LAKE MASTER PLAN




RECREATIONAL MAP-
(RAY ROBERTS MARINA-
MAINTAINED BY
TEXAS PARKS AND WILDLIFE)



DATE: MAP NO.

MAY 2022 RR21MP-OR-RRM-1



-  FEE BOUNDARY
-  LIMIT OF PARK AREA
-  RECREATION TRAIL




**U.S. ARMY CORPS
OF ENGINEERS
FORT WORTH DISTRICT**

RAY ROBERTS LAKE RAY ROBERTS LAKE TRINITY RIVER, TEXAS

RAY ROBERTS LAKE MASTER PLAN

RECREATIONAL MAP-
(TRAIL CORRIDOR PARK-
MAINTAINED BY
TEXAS PARKS AND WILDLIFE)



DATE:
MAY 2022

MAP NO.
RR21MP-OR-TC-1



Ray Roberts Lake

State Park – Greenbelt



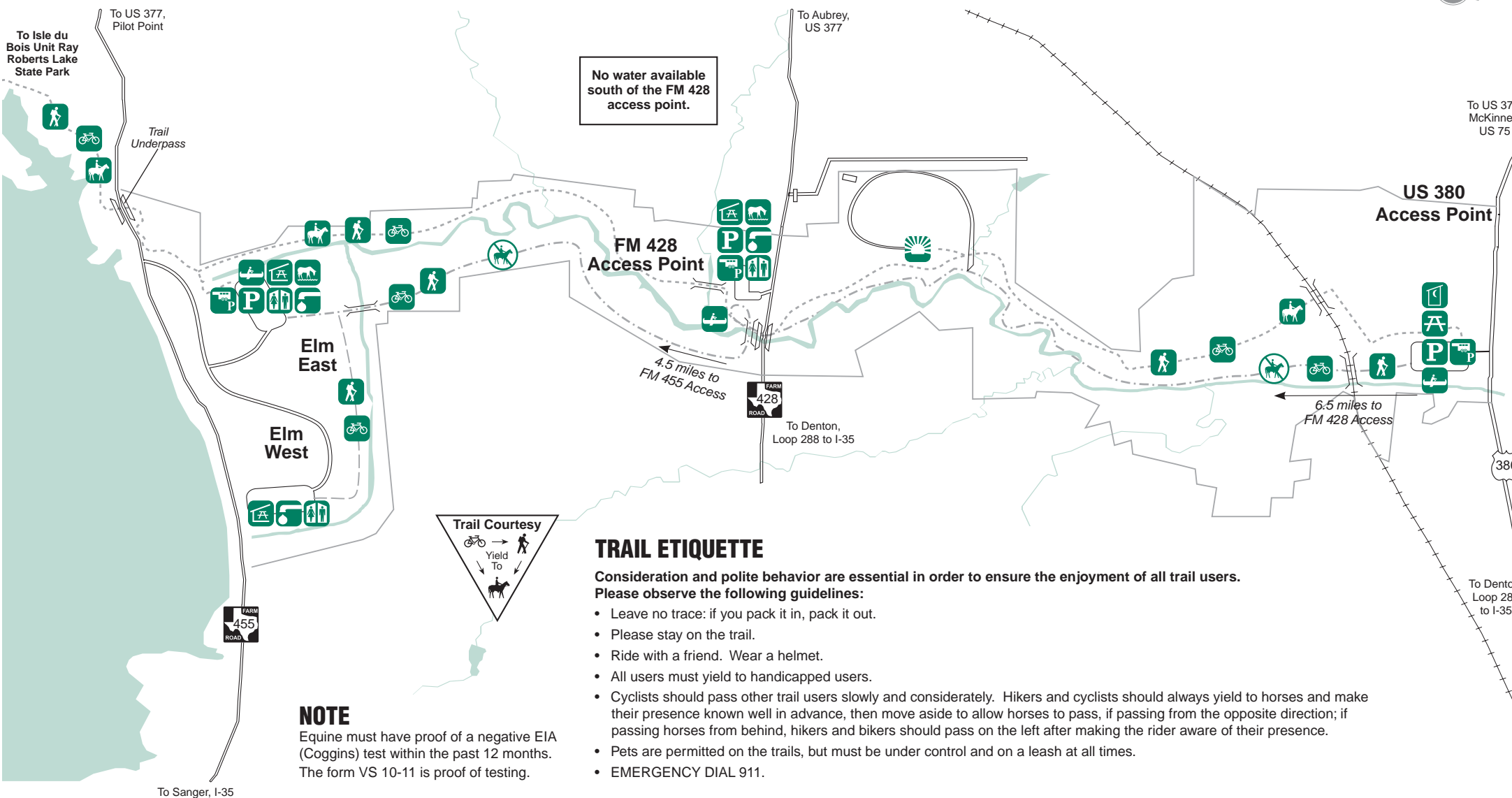
TexasStateParks.org/App



TexasStateParks.org/SocialMedia

#TxStateParks #BetterOutside

Ray Roberts Lake State Park is a game preserve. No hunting or firearms permitted. Entrance permit required.



LEGEND

- Rest Rooms
- Chemical Toilets
- Hiking Trail
- Biking Trail
- Equestrian Trail
- Equestrian Water
- Equestrian Parking
- Parking
- Water Spigot
- Picnic Area
- Picnic Shelter
- Canoe Launch
- Scenic View

- Concrete Trail
- Dirt Trail
- Improved Trail
- Park Boundary

100 PW 4137
Pilot Point, TX 76258
(940) 686-2148



TPWD receives funds from the USFWS. TPWD prohibits discrimination on the basis of race, color, religion, national origin, disability, age, and gender, pursuant to state and federal law. To request an accommodation or obtain information in an alternative format, please contact TPWD on a Text Telephone (TTY) at (512) 389-8915 or by Relay Texas at 7-1-1 or (800) 735-2989 or by email at accessibility@tpwd.texas.gov. If you believe you have been discriminated against by TPWD, please contact TPWD, 4200 Smith School Road, Austin, TX 78744, or the U.S. Fish and Wildlife Service, Office for Diversity and Workforce Management, 5275 Leesburg Pike, Falls Church, VA 22041.

© 2021 TPWD PWD MP P4503-176A (2/21)

Texas State Parks is a division of the Texas Parks and Wildlife Department.

PARK RESERVATIONS

[TexasStateParks.org](https://texasstateparks.org) [ParquesDeTexas.org](https://parquesdetexas.org)
(512) 389-8900



Proud Sponsor of
Texas State Parks



Ray Roberts Lake

State Park – Isle du Bois Unit



[TexasStateParks.org/App](https://texasstateparks.org/app)



[TexasStateParks.org/SocialMedia](https://texasstateparks.org/socialmedia)

#TxStateParks #BetterOutside

LEGEND

- Headquarters
- Restrooms
- Chemical Toilets
- Showers
- Primitive Sites
- Water and Electric Sites
- Equestrian Parking
- Equestrian Camping
- Watering Area
- Water Spigot
- Fishing Pier
- Fish Cleaning
- Hiking Trail
- Horse Trail
- Biking Trail
- Picnic Area
- Picnic Shelter
- Group Picnic Pavilion
- Designated Swimming Area
- Parking
- Boat Ramp
- Playground
- Lodging
- Canoe Launch
- Amphitheater
- Interpretive Center
- Dump Station
- Residence
- Maintenance
- Concrete Trail
- Dirt Trail
- Improved Trail

100 PW 4137
Pilot Point, TX 76258
(940) 686-2148



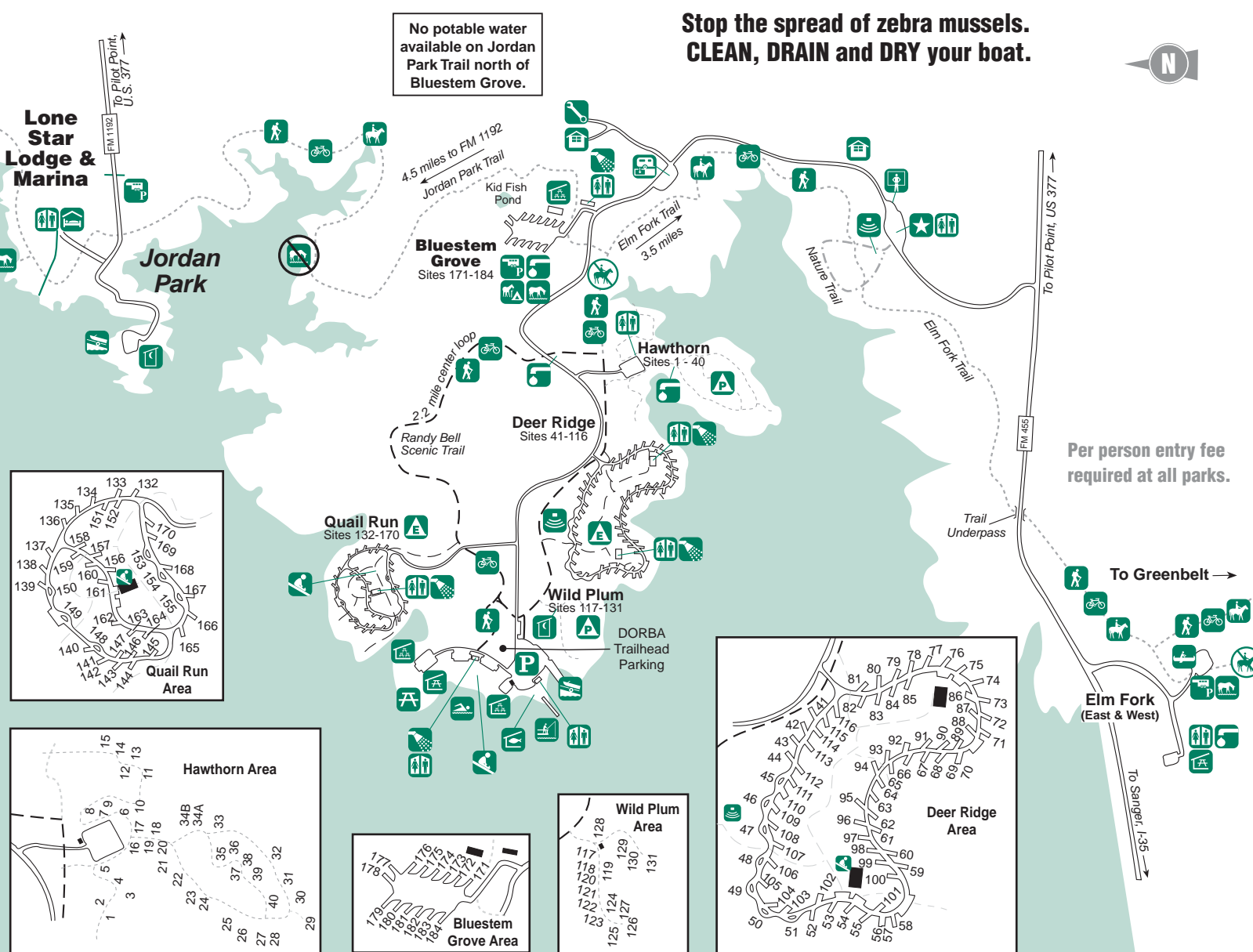
PLEASE NOTE

- Park hours 6 a.m. – 10 p.m.
- Campsite check-out – 12 p.m.
- Site selection based on availability.
- Maximum eight people per campsite.
- Renew overnight sites by 9 a.m.
- Discharge gray and black water at dump station.
- Public consumption or display of any alcoholic beverage is prohibited.
- It is an offense to possess, display or discharge any firearm.
- Pets must be on a leash not exceeding six feet in length.
- All vehicles must remain on pavement.
- Gathering firewood prohibited.
- Possession or discharge of fireworks prohibited.
- Minors must be supervised or furnish written consent of parent or guardian.
- Valid permit required on windshield of each vehicle.
- Numbered sites for overnight camping only.
- One unit per campsite may connect to utilities.
- Excess parking fee required for sites with more than two vehicles.

NOTE

Equine must have proof of a negative EIA (Coggins) test within the past 12 months.
The form VS 10-11 is proof of testing.

Ray Roberts Lake



PARK RESERVATIONS

[TexasStateParks.org](https://texasstateparks.org) [ParquesDeTexas.org](https://parquesdetexas.org)
(512) 389-8900



Proud Sponsor of
Texas State Parks



TPWD receives funds from the USFWS. TPWD prohibits discrimination on the basis of race, color, religion, national origin, disability, age, and gender, pursuant to state and federal law. To request an accommodation or obtain information in an alternative format, please contact TPWD on a Text Telephone (TTY) at (512) 389-8915 or by Relay Texas at 7-1-1 or (800) 735-2989 or by email at accessibility@tpwd.texas.gov. If you believe you have been discriminated against by TPWD, please contact TPWD, 4200 Smith School Road, Austin, TX 78744, or the U.S. Fish and Wildlife Service, Office for Diversity and Workforce Management, 5275 Leesburg Pike, Falls Church, VA 22041.

© 2021 TPWD PWD MP P4503-137N (2/21)

Texas State Parks is a division of the Texas Parks and Wildlife Department.



Ray Roberts Lake State Park

Isle du Bois Unit Trails Map

100 PW 4137
Pilot Point, TX 76258
(940) 686-2148
www.texasstateparks.org

LEGEND

- Restrooms/Shower
- Parking
- Headquarters
- Equestrian Parking
- Watering Area (equestrian)
- Fishing Pier
- Hiking Trail
- Biking Trail
- Horse Trail
- Picnic Area
- Picnic Shelter
- Swimming Area
- Boat Ramp
- Playground
- Amphitheater
- Nature Center
- Kid Fish Pond

NOTES:

All trails allow hiking and biking unless otherwise indicated.
Contour intervals are 10 feet.
Trail lengths are in miles.
Elevation levels are in feet.

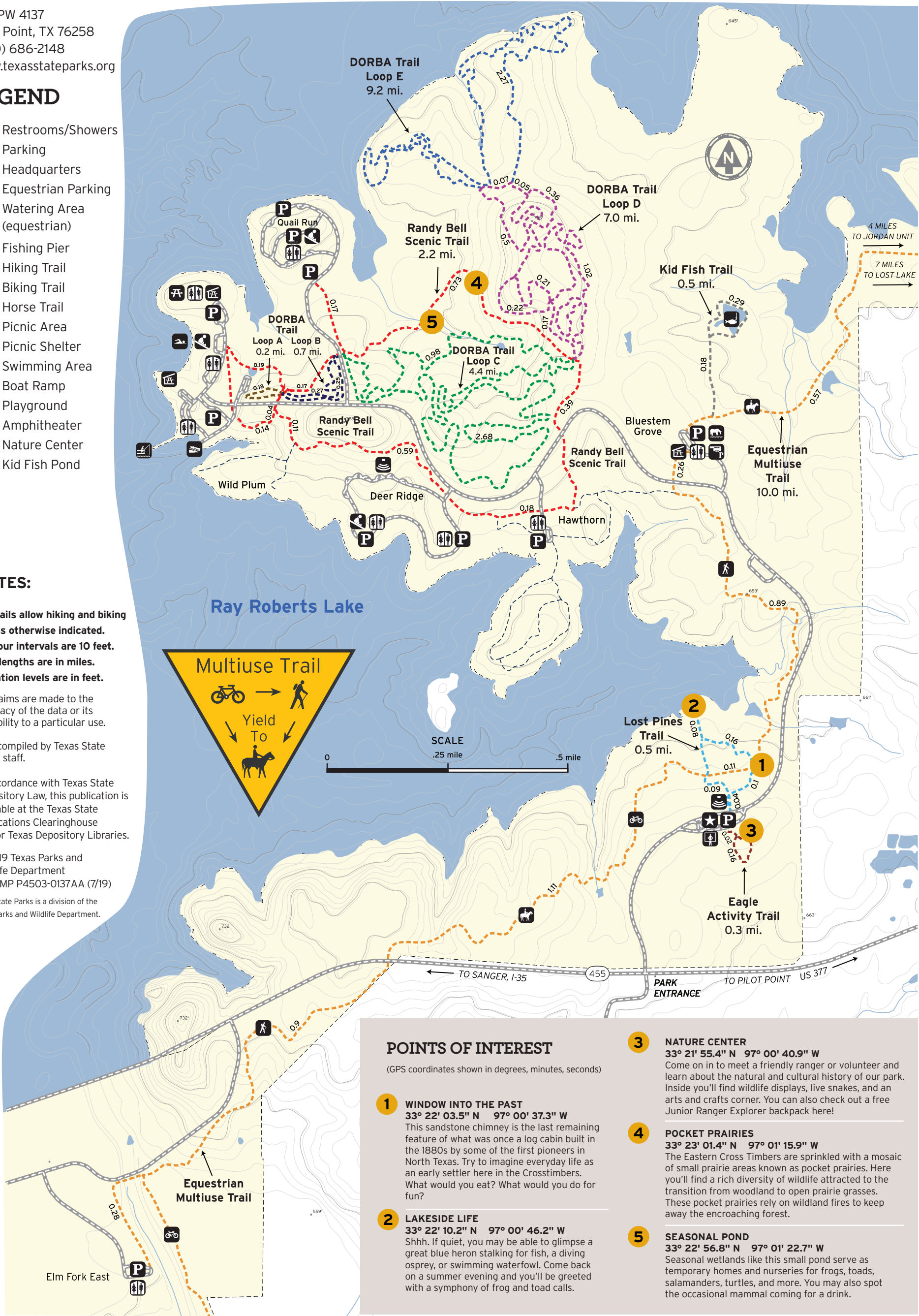
No claims are made to the accuracy of the data or its suitability to a particular use.

Map compiled by Texas State Parks staff.

In accordance with Texas State Depository Law, this publication is available at the Texas State Publications Clearinghouse and/or Texas Depository Libraries.

© 2019 Texas Parks and Wildlife Department
PWD MP P4503-0137AA (7/19)

Texas State Parks is a division of the Texas Parks and Wildlife Department.



POINTS OF INTEREST

(GPS coordinates shown in degrees, minutes, seconds)

- 1 WINDOW INTO THE PAST**
33° 22' 03.5" N 97° 00' 37.3" W
This sandstone chimney is the last remaining feature of what was once a log cabin built in the 1880s by some of the first pioneers in North Texas. Try to imagine everyday life as an early settler here in the Crosstimbers. What would you eat? What would you do for fun?
- 2 LAKESIDE LIFE**
33° 22' 10.2" N 97° 00' 46.2" W
Shhh. If quiet, you may be able to glimpse a great blue heron stalking for fish, a diving osprey, or swimming waterfowl. Come back on a summer evening and you'll be greeted with a symphony of frog and toad calls.

- 3 NATURE CENTER**
33° 21' 55.4" N 97° 00' 40.9" W
Come on in to meet a friendly ranger or volunteer and learn about the natural and cultural history of our park. Inside you'll find wildlife displays, live snakes, and an arts and crafts corner. You can also check out a free Junior Ranger Explorer backpack here!
- 4 POCKET PRAIRIES**
33° 23' 01.4" N 97° 01' 15.9" W
The Eastern Cross Timbers are sprinkled with a mosaic of small prairie areas known as pocket prairies. Here you'll find a rich diversity of wildlife attracted to the transition from woodland to open prairie grasses. These pocket prairies rely on wildland fires to keep away the encroaching forest.
- 5 SEASONAL POND**
33° 22' 56.8" N 97° 01' 22.7" W
Seasonal wetlands like this small pond serve as temporary homes and nurseries for frogs, toads, salamanders, turtles, and more. You may also spot the occasional mammal coming for a drink.

Ray Roberts Lake State Park Isle du Bois Unit



Explore the natural beauty of North Central Texas.

Emerald green reflects against crystal blue waters, providing scenic views throughout the park. On wheel, foot, boat, or horseback, the beauty of this park will astound you. Explore the mix of Eastern Cross Timbers and Blackland Prairie that is Isle du Bois, and find yourself coming back for more.

STAYING SAFE

- KNOW YOUR LIMITS.** Prepare for sun and heat. Wear sunscreen, insect repellent and appropriate clothing/ hiking shoes.
- DRINK PLENTY OF WATER.** Your body quickly loses fluids when you're on the trail. Bring a quart of water per hour of activity.
- TELL OTHERS WHERE YOU'LL BE.** If possible, avoid exploring alone. Tell someone where you are going and when you plan to return.
- WEAR A HELMET.** When mountain biking, check with park HQ to match the trail to your skill level. Wear a helmet to protect yourself in case of a crash.
- CHECK FOR TRAIL CLOSURES.** Certain trails may be closed during prescribed burns, inclement weather, or for other resource management work.
- POTENTIALLY HARMFUL PLANTS AND ANIMALS LIVE HERE.** You'll see them more easily if you stay on trails. Do not approach wildlife!



White-tailed Deer

FOR EMERGENCIES, PLEASE CALL 9-1-1.

	TRAIL	DISTANCE	DIFFICULTY	DESCRIPTION
●	EAGLE ACTIVITY TRAIL	0.3 mi.	Easy	Can you leap like a frog? Scamper like a squirrel? Test your animal abilities and more on this self-guided trail designed for kids and their families.
●	LOST PINES TRAIL	0.5 mi.	Easy	Catch a glimpse of the lake, see a remnant of an early settler's cabin, and take in the towering pines mixed with native oaks and elms all in a half mile loop.
●	RANDY BELL SCENIC TRAIL	2.2 mi.	Easy	Experience the many stories this trail has to share, and explore the woodlands and prairies as they were before Ray Roberts Lake was developed.
●	EQUESTRIAN MULTIUSE TRAIL	10 mi. (each way)	Moderate	From the Lost Lake to the Elm Fork of the Greenbelt and beyond, these sandy equestrian trails extend beyond the map's boundaries. No potable water is available on portions of the trail.
●	DORBA TRAIL LOOP E	9.2 mi.	Moderate	Named for the Dallas Off Road Biking Association, five consecutive trails were built by mountain bikers. Intense riding crisscrosses prairies and timber lands alike.
●	DORBA TRAIL LOOP D	7 mi.	Challenging	Note: D loop is EXPERT only.
●	DORBA TRAIL LOOP C	4.4 mi.	Challenging	The middle portion of the DORBA trail.
●	DORBA TRAIL LOOP B	0.7 mi.	Moderate	Less than a mile, this portion of the trail is a great follow-up from Loop A.
●	DORBA TRAIL LOOP A	0.2 mi.	Moderate	The shortest of our DORBA trail loops. Perfect for beginners, or as a warm-up.

TRAIL ETIQUETTE

- Trash your trash.** Pack out all of your trash and Leave No Trace.
- Leave feeding to nature.** Feeding wild animals will make them sick. Please do not feed them.
- Keep pets on leashes** to keep them safe, while protecting wildlife.
- Take only memories and pictures.** Help preserve nature. Please don't disturb or remove any of the park's plants, animals or artifacts.
- No horsing around.** Horseback riders must stay on trails marked for horses.



Ray Roberts Lake

State Park – Johnson Branch Unit



TexasStateParks.org/App



TexasStateParks.org/SocialMedia

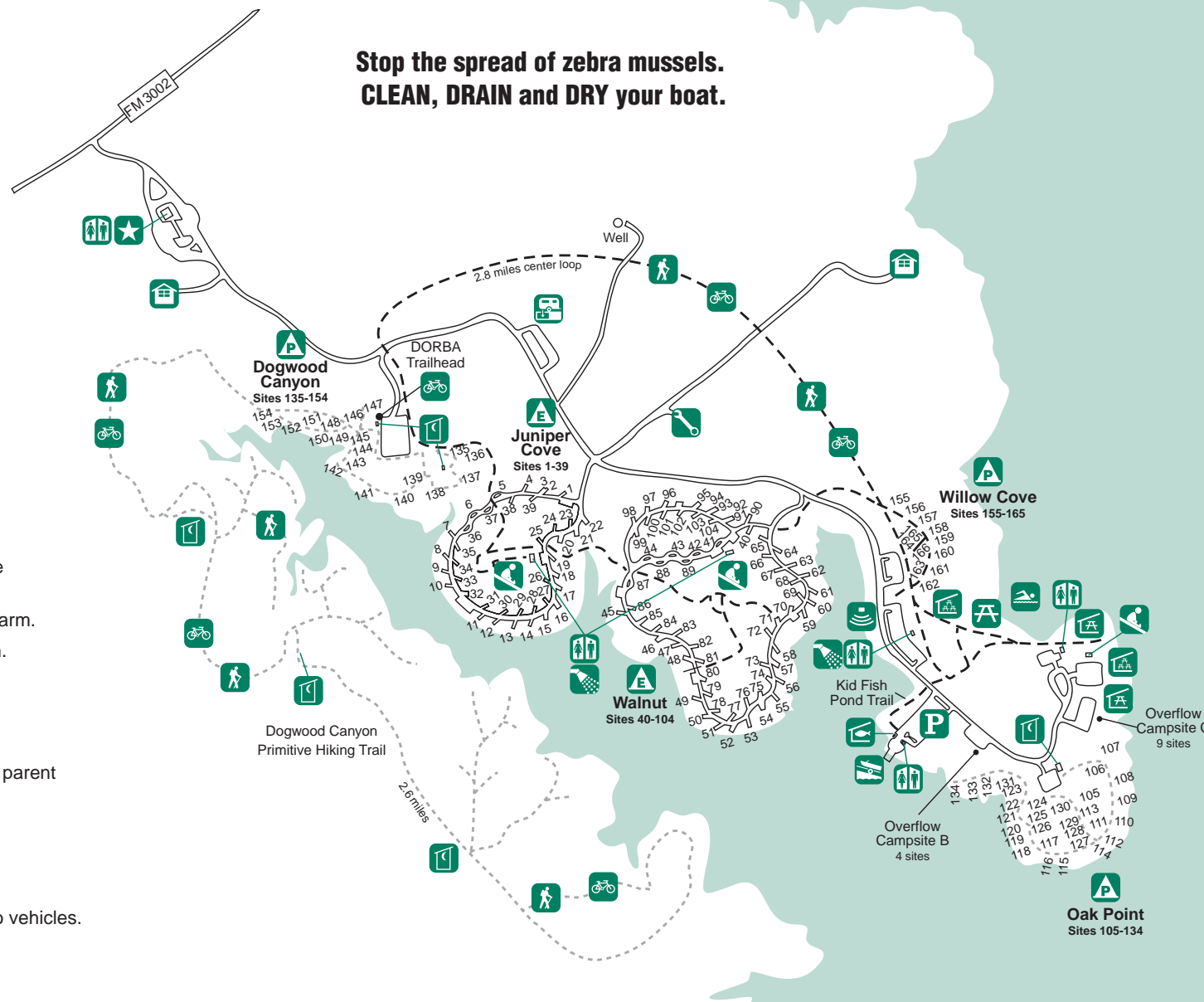
#TxStateParks #BetterOutside



PLEASE NOTE

- Park hours 8 a.m. - 10 p.m.
- Campsite check-out - 12 p.m.
- Site selection based on availability.
- Maximum ten people per campsite.
- Renew overnight sites by 9 a.m.
- Discharge gray and black water at dump station.
- Public consumption or display of any alcoholic beverage is prohibited.
- It is an offense to possess, display or discharge any firearm.
- Pets must be on a leash not exceeding six feet in length.
- All vehicles must remain on pavement.
- Gathering firewood prohibited.
- Possession or discharge of fireworks prohibited.
- Minors must be supervised or furnish written consent of parent or guardian.
- Valid permit required on windshield of each vehicle.
- Numbered sites for overnight camping only.
- One unit per campsite may connect to utilities.
- Excess parking fee required for sites with more than two vehicles.

Stop the spread of zebra mussels.
CLEAN, DRAIN and DRY your boat.



LEGEND

- ★ Headquarters
- Restrooms
- Showers
- Chemical Toilets
- Dump Station
- Primitive Tent Sites
- Water and Electric Sites
- Fish Cleaning
- Hiking Trail
- Biking Trail
- Picnic Area
- Covered Picnic Table
- Group Picnic Pavilion
- Playground
- P Parking
- Boat Ramp
- Designated Swimming Area
- Amphitheater and Kid Fish Pond
- Residence
- Maintenance
- - - Concrete Trail
- Dirt Trail

100 PW 4153
Valley View, TX 76272
(940) 637-2294



TPWD receives funds from the USFWS. TPWD prohibits discrimination on the basis of race, color, religion, national origin, disability, age, and gender, pursuant to state and federal law. To request an accommodation or obtain information in an alternative format, please contact TPWD on a Text Telephone (TTY) at (512) 389-8915 or by Relay Texas at 7-1-1 or (800) 735-2989 or by email at accessibility@tpwd.texas.gov. If you believe you have been discriminated against by TPWD, please contact TPWD, 4200 Smith School Road, Austin, TX 78744, or the U.S. Fish and Wildlife Service, Office for Diversity and Workforce Management, 5275 Leesburg Pike, Falls Church, VA 22041.

© 2021 TPWD PWD MP P4503-153A (2/21)

Texas State Parks is a division of the Texas Parks and Wildlife Department.

PARK RESERVATIONS

[TexasStateParks.org](https://texasstateparks.org) [ParquesDeTexas.org](https://parquesdetexas.org)
(512) 389-8900



TOYOTA

Proud Sponsor of
Texas State Parks



Ray Roberts Lake State Park

Johnson Branch Unit Trails Map

100 PW 4153
Valley View, TX 76272
(940) 637-2294
www.texasstateparks.org

LEGEND

- Restrooms/Shower
- Parking
- Headquarters
- Picnic Sites
- Chemical Toilets
- Hiking Trail
- Biking Trail
- Playground
- Amphitheater
- Kid Fish Pond
- Covered Picnic Table

NOTES:

All trails allow hiking and biking unless otherwise indicated.
Contour intervals are 10 feet.
Trail lengths are in miles.
Elevation levels are in feet.

No claims are made to the accuracy of the data or to the suitability of the data to a particular use. Map compiled by Texas State Parks staff.

In accordance with Texas State Depository Law, this publication is available at the Texas State Publications Clearinghouse and/or Texas Depository Libraries.

© 2020 Texas Parks and Wildlife Department
PWD MP P4503-0153B (7/20)

Texas State Parks is a division of the Texas Parks and Wildlife Department.

POINTS OF INTEREST

(GPS coordinates shown in decimal degrees)

- 1

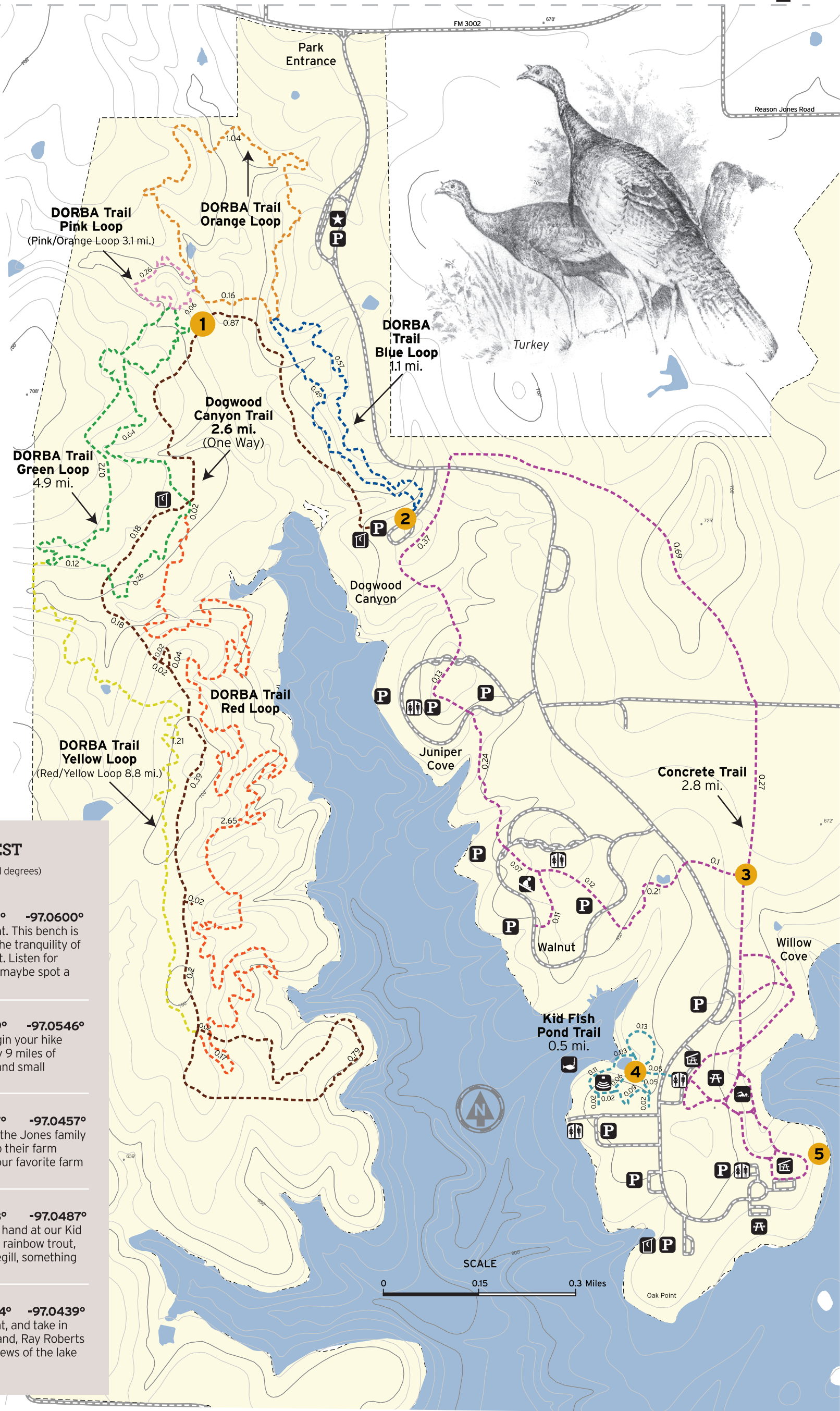
REFLECTION BENCH
33.4273° -97.0600°
Relax, and sit a moment. This bench is a quiet place to enjoy the tranquility of the Crosstimbers forest. Listen for songbirds singing, and maybe spot a wild turkey!
- 2

DORBA TRAILHEAD
33.4229° -97.0546°
From here, you can begin your hike (or ride) through nearly 9 miles of Eastern Crosstimbers and small prairie pockets.
- 3

CORRAL
33.4147° -97.0457°
For many generations, the Jones family used this corral to keep their farm animals safe. What's your favorite farm animal?
- 4

KID FISH POND
33.4103° -97.0487°
Wet a line and try your hand at our Kid Fish Pond. Whether it's rainbow trout, channel catfish, or bluegill, something is always biting!
- 5

WOLF ISLAND VIEW
33.4084° -97.0439°
Come down to the point, and take in the scene. See Wolf Island, Ray Roberts Dam, and panoramic views of the lake all from one spot.



Ray Roberts Lake State Park

Johnson Branch Unit

Get back to nature at Johnson Branch Unit!

Just a short drive from the metroplex, Johnson Branch is a great place to escape the bustle of the city, without spending hours in the car! Whether you hike, bike, fish, or boat, Johnson Branch has something for everyone.

STAYING SAFE

KNOW YOUR LIMITS. Prepare for sun and heat. Wear sunscreen, insect repellent and appropriate clothing/ hiking shoes.

DRINK PLENTY OF WATER. Your body quickly loses fluids when you're on the trail. Bring a quart of water per hour of activity.

TELL OTHERS WHERE YOU'LL BE. If possible, avoid exploring alone. Tell someone where you are going and when you plan to return.

WEAR A HELMET. When mountain biking, check with park HQ to match the trail to your skill level. Wear a helmet to protect yourself in case of a crash.

CHECK FOR TRAIL CLOSURES. Certain trails may be closed during prescribed burns, inclement weather, or for other resource management work.








POTENTIALLY HARMFUL PLANTS AND ANIMALS LIVE HERE. You'll see them more easily if you stay on trails.


TRAIL ETIQUETTE

- Trash your trash.** Pack out all of your trash and Leave No Trace.
- Leave feeding to nature.** Feeding wild animals will make them sick. Please do not feed them.
- Take only memories and pictures.** Please don't disturb or remove any of the park's plants, animals, rocks, or artifacts.
- Keep pets on leashes** to keep them safe, while protecting wildlife.

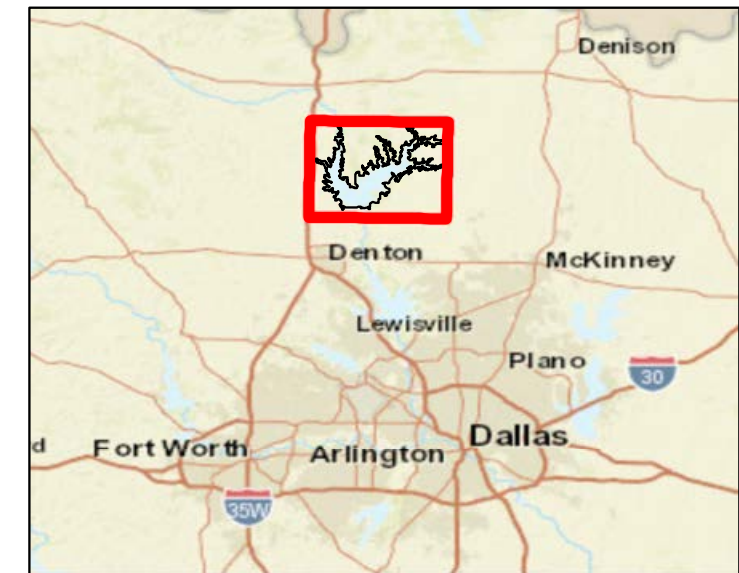
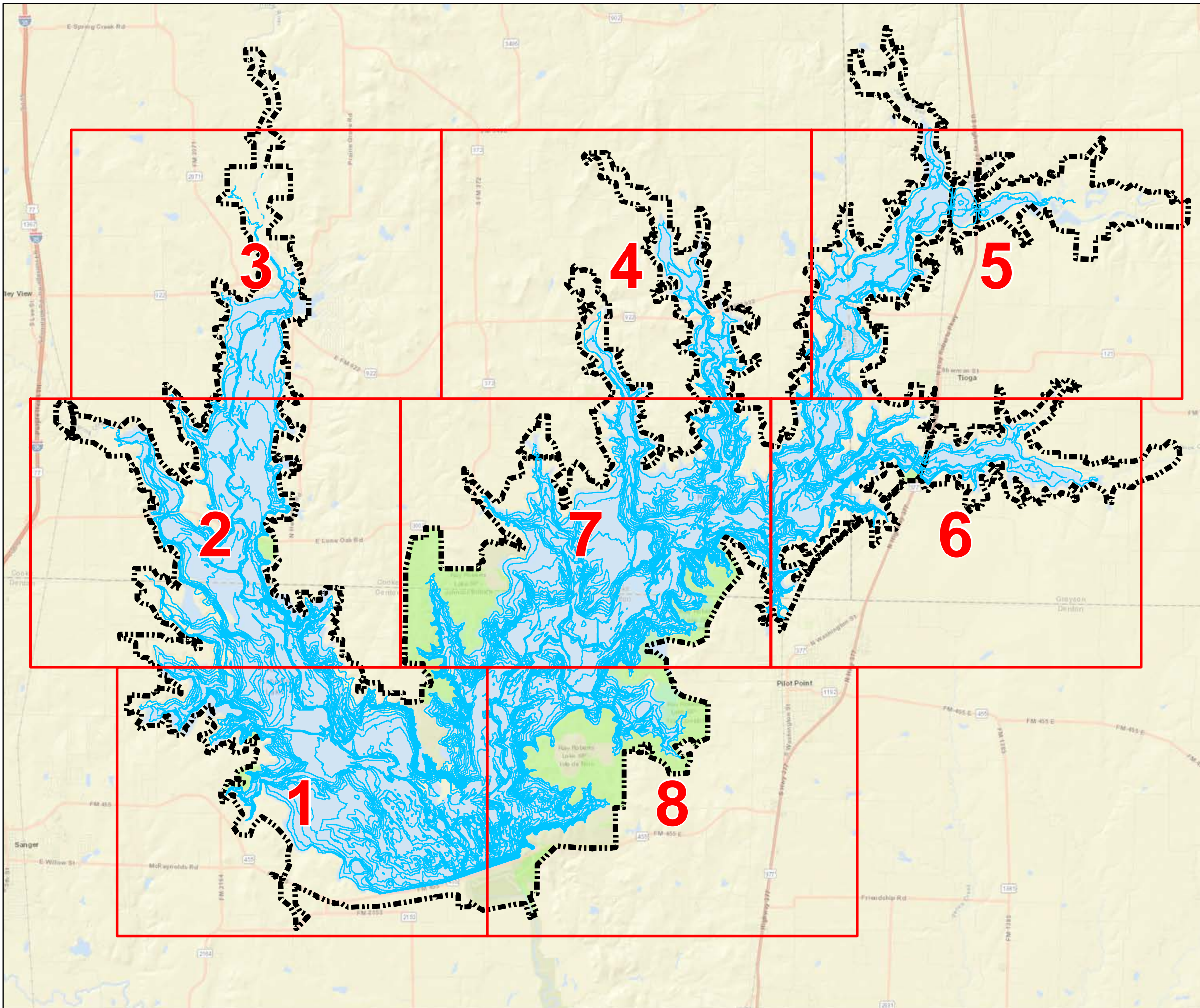
FOR EMERGENCIES, PLEASE CALL 9-1-1.






	TRAIL	DISTANCE	DIFFICULTY	DESCRIPTION
	DOGWOOD CANYON TRAIL	2.6 miles (One Way)	Moderate	This primitive path winds the Crosstimbers and pockets of native prairie, providing a variety of views. Note: No water is available along this trail.
	KID FISH POND TRAIL	0.5 miles	Easy	Take a relaxing stroll around the Kid Fish Pond. Bring your pole, and wet a line when you finish your hike!
	CONCRETE TRAIL	2.8 miles	Easy	This paved trail is great for families of all ages! Pick this trail up from nearly any camping loop, and start your adventure!
	DORBA TRAIL RED/YELLOW LOOPS	8.8 miles	Challenging	Named for the Dallas Off Road Biking Association, six consecutive trails were built by mountain bikers. Intense riding crisscrosses prairies and timber lands alike. (Note: Red Loop is EXPERT only)
	DORBA TRAIL GREEN LOOP	4.9 miles	Moderate	One of the easier loops on this trail; you can access it from either the pink/orange loops or via the Dogwood Canyon Trail.
	DORBA TRAIL PINK/ORANGE LOOPS	3.1 miles	Moderate	The second and third loops of the DORBA trail. Look for some beautiful views along this trail.
	DORBA TRAIL BLUE LOOP	1.1 miles	Moderate	The shortest of our DORBA trail loops. Perfect for beginners, or as a warm-up.



Largemouth Bass



 FEE BOUNDARY
 RECREATION AREA
 DEPTH CONTOUR



**U.S. ARMY CORPS
OF ENGINEERS
FORT WORTH DISTRICT**

RAY ROBERTS LAKE

TRINITY RIVER, TEXAS

RAY ROBERTS LAKE

RAY ROBERTS LAKE MASTER PLAN

DEPTH CONTOUR MAP- INDEX



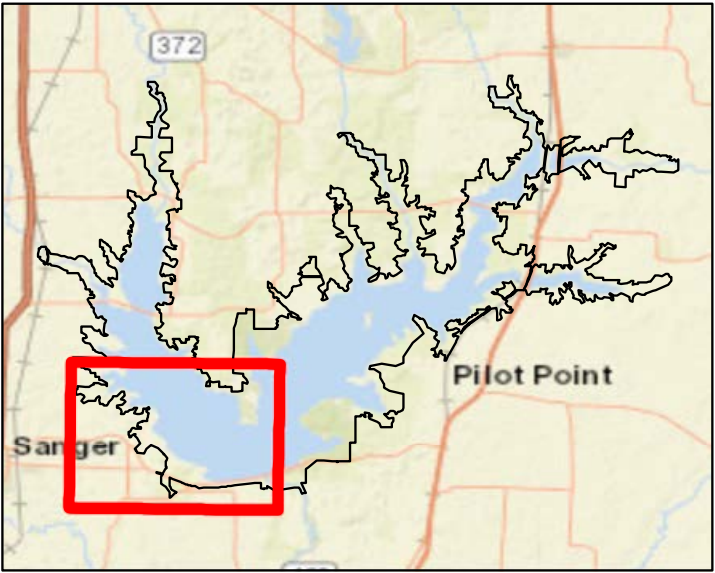
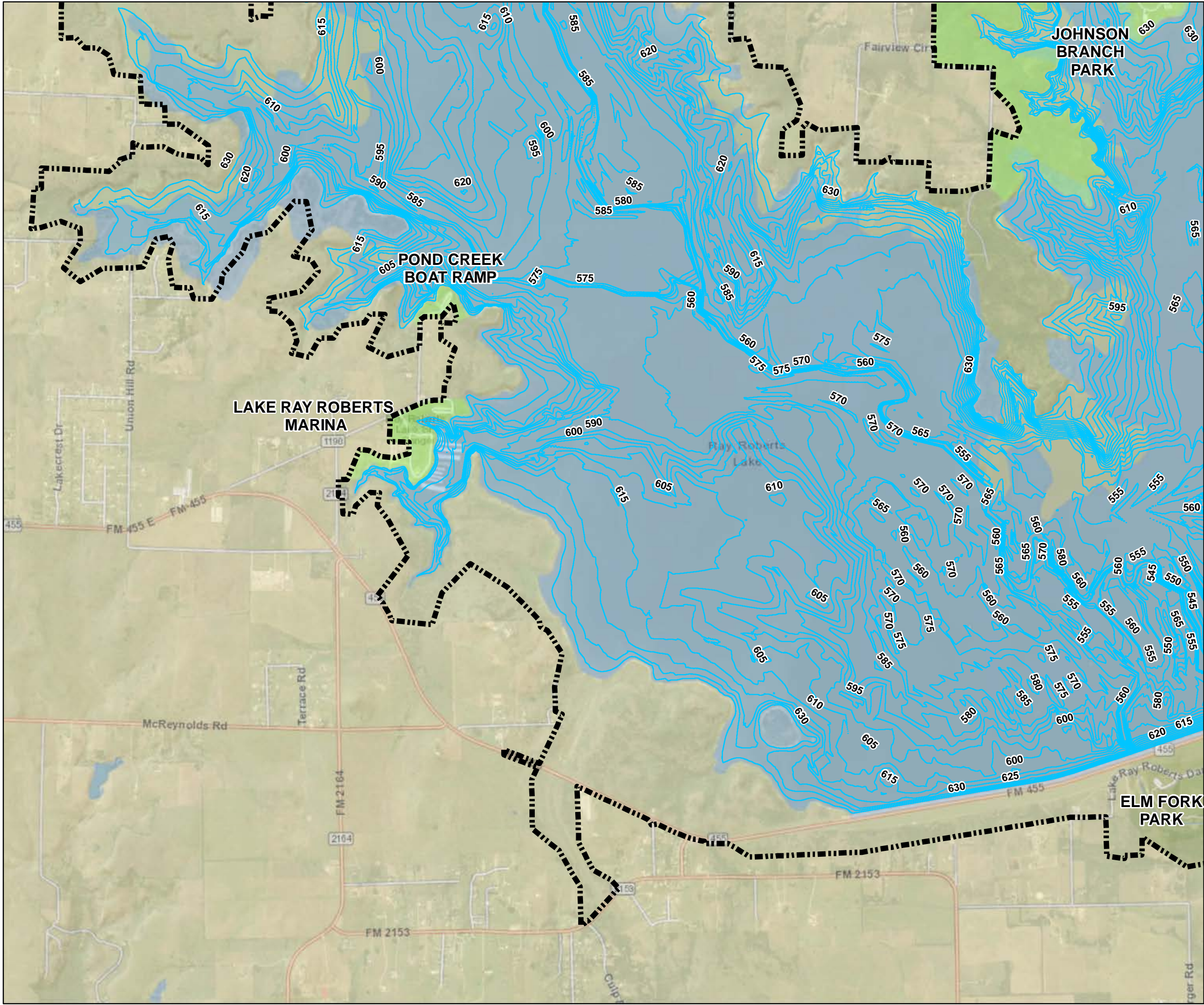
A horizontal scale bar with tick marks at 0, 0.5, 1, 2, 3, and 4 miles. The bar is black with white tick marks and labels.




DATE:

MAY 2022

MAP NO.

RR21MP-OD-INDEX




-  FEE BOUNDARY
-  RECREATION AREA
-  DEPTH CONTOUR



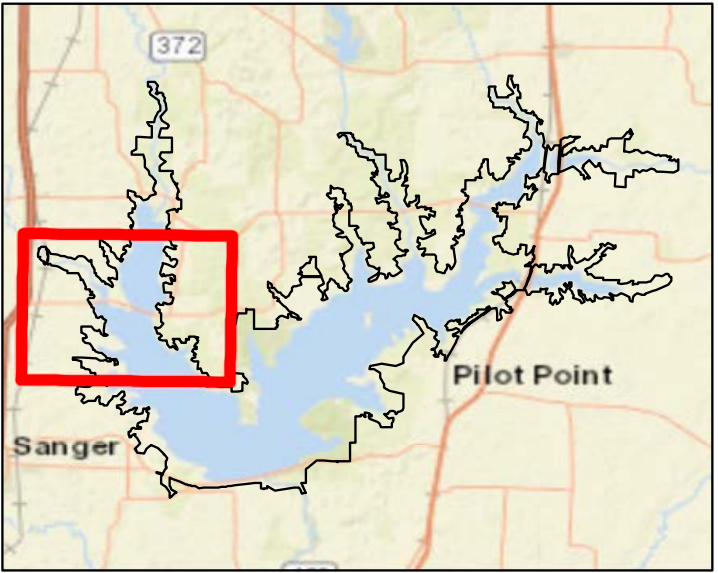
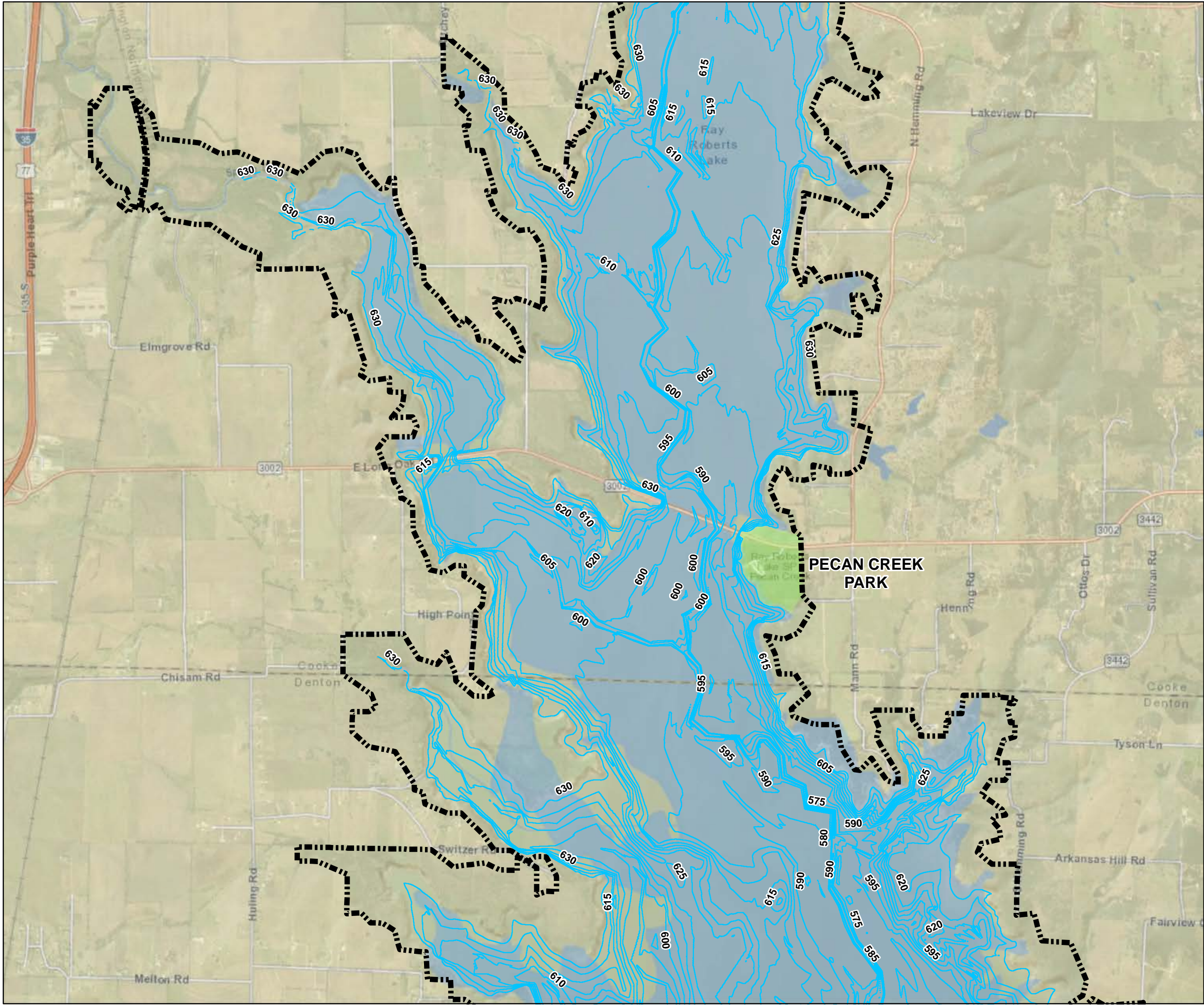
**U.S. ARMY CORPS
OF ENGINEERS
FORT WORTH DISTRICT**




RAY ROBERTS LAKE TRINITY RIVER, TEXAS

RAY ROBERTS LAKE
RAY ROBERTS LAKE MASTER PLAN
DEPTH CONTOUR MAP- SHEET 1



DATE: MAY 2022	MAP NO. RR21MP-OD-01
-------------------	-------------------------



-  FEE BOUNDARY
-  RECREATION AREA
-  DEPTH CONTOUR



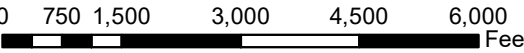

**U.S. ARMY CORPS
OF ENGINEERS
FORT WORTH DISTRICT**

RAY ROBERTS LAKE TRINITY RIVER, TEXAS

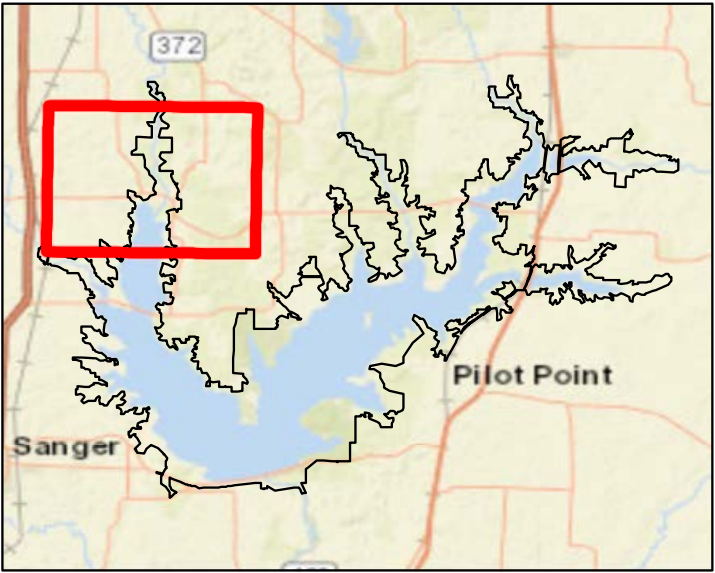
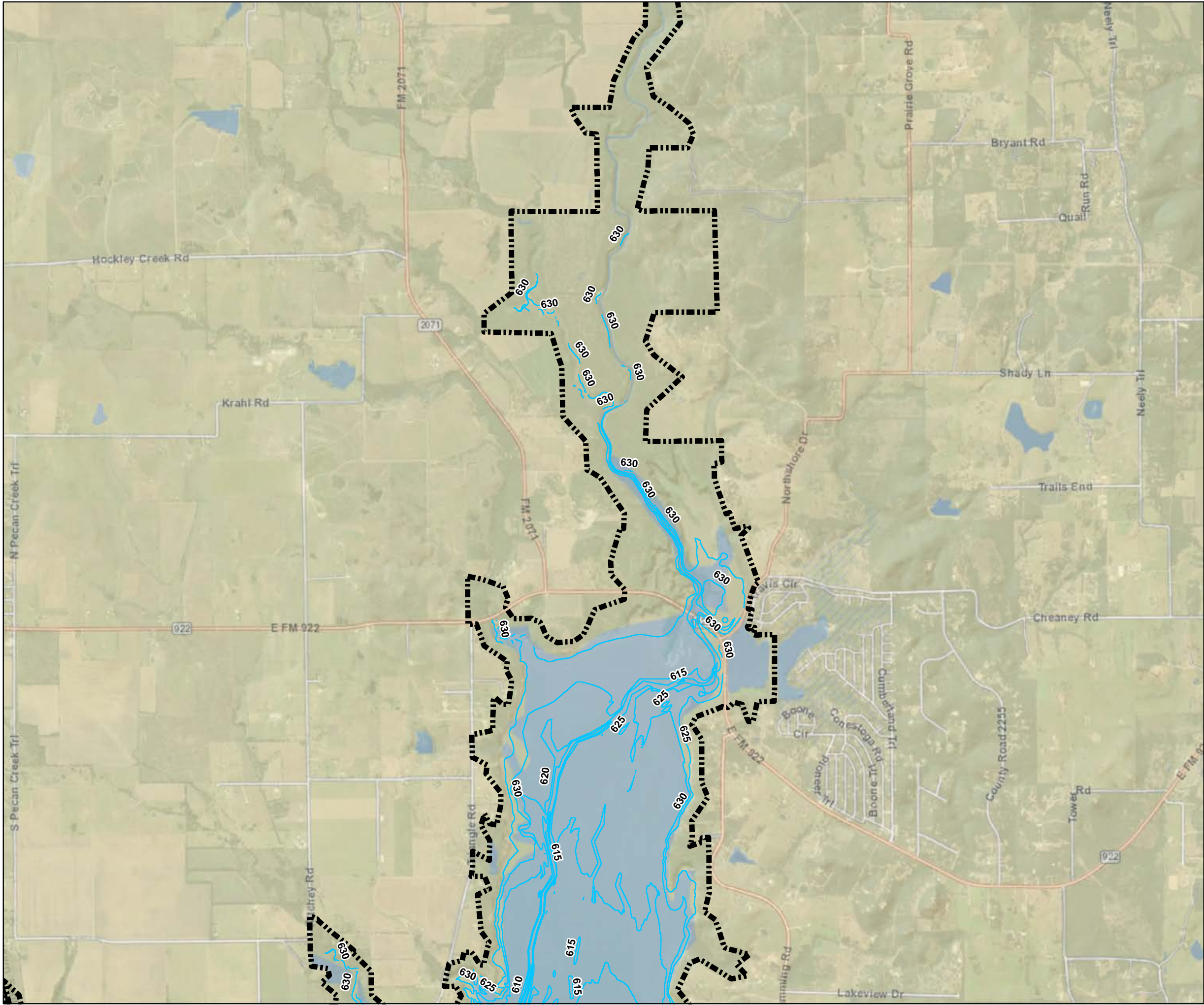
RAY ROBERTS LAKE




RAY ROBERTS LAKE MASTER PLAN

DEPTH CONTOUR MAP- SHEET 2



DATE:	MAP NO.
MAY 2022	RR21MP-OD-02



-  FEE BOUNDARY
-  RECREATION AREA
-  DEPTH CONTOUR



**U.S. ARMY CORPS
OF ENGINEERS
FORT WORTH DISTRICT**

RAY ROBERTS LAKE TRINITY RIVER, TEXAS

RAY ROBERTS LAKE

RAY ROBERTS LAKE MASTER PLAN

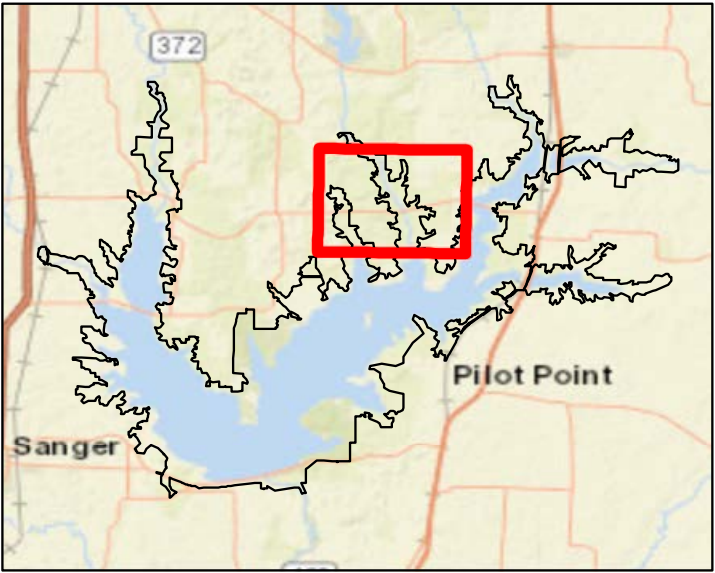
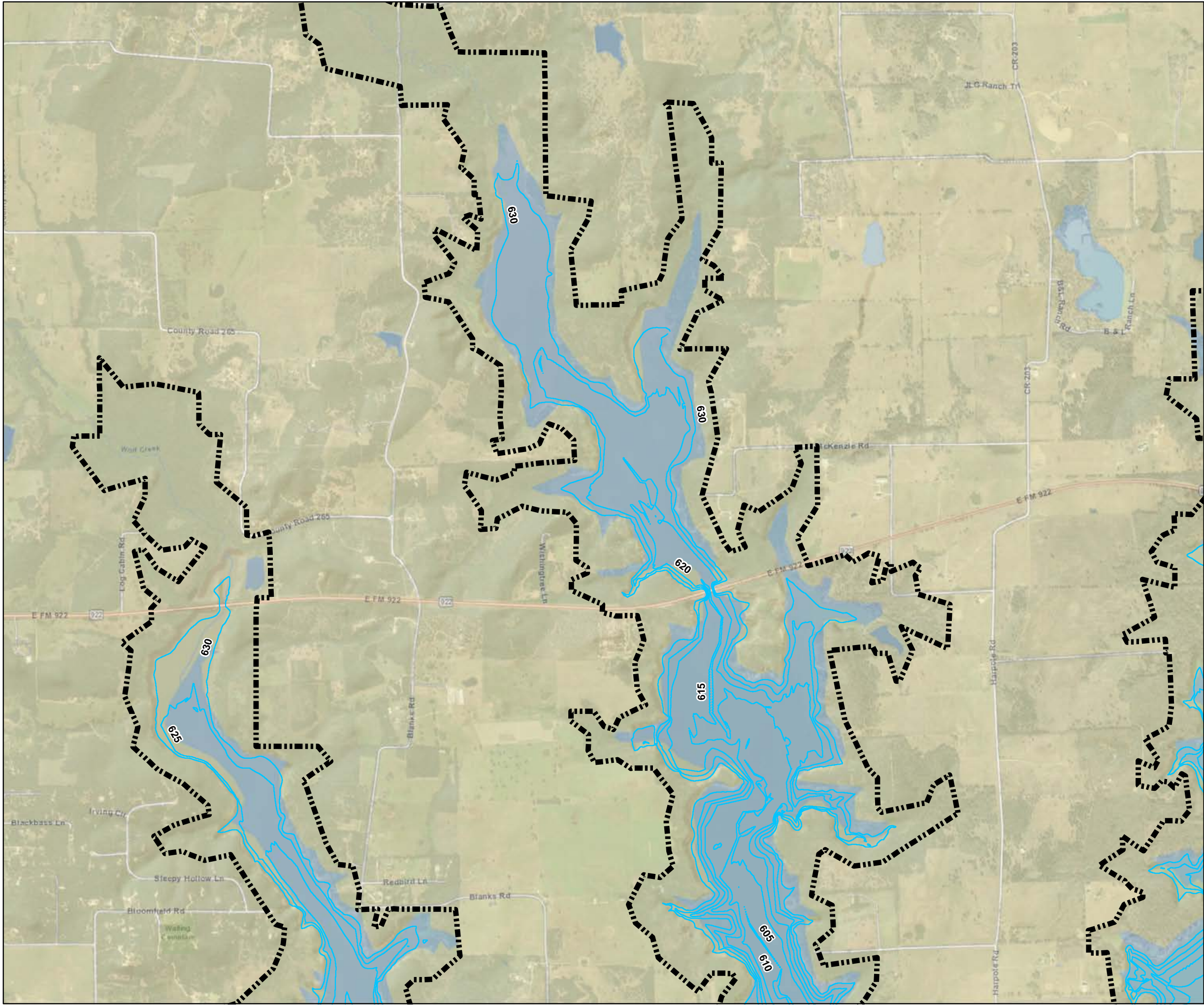
DEPTH CONTOUR MAP- SHEET 3






0 750 1,500 3,000 4,500 6,000 Feet

DATE:
MAY 2022

MAP NO.
RR21MP-OD-03



-  FEE BOUNDARY
-  RECREATION AREA
-  DEPTH CONTOUR



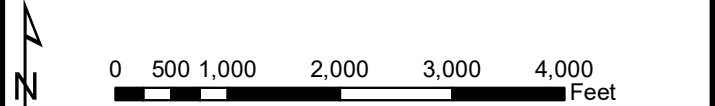
**U.S. ARMY CORPS
OF ENGINEERS
FORT WORTH DISTRICT**

RAY ROBERTS LAKE TRINITY RIVER, TEXAS

RAY ROBERTS LAKE

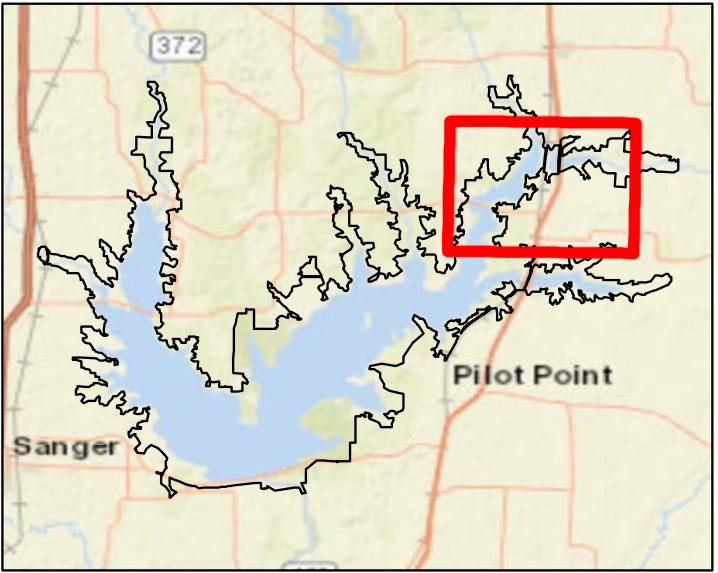
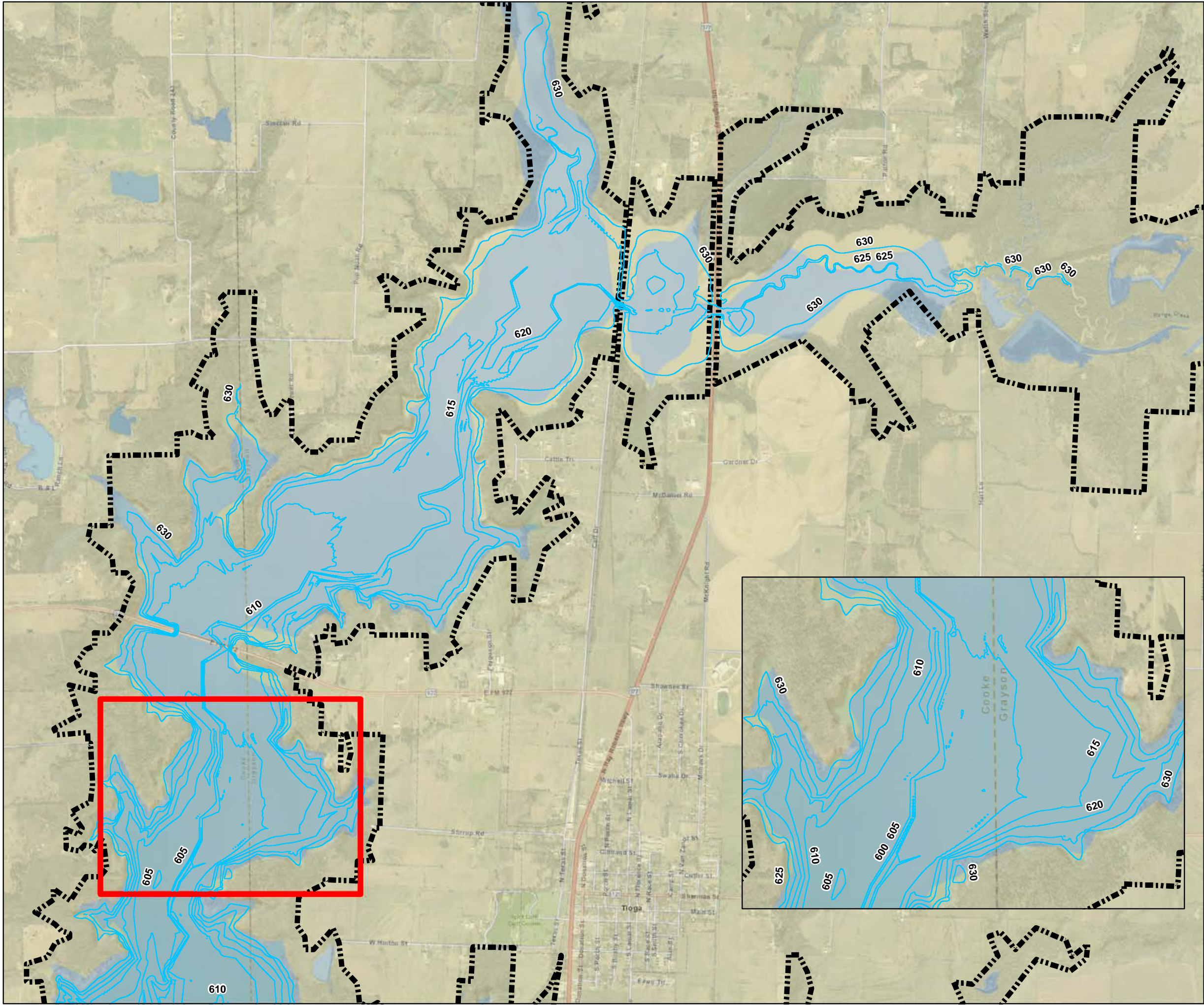
RAY ROBERTS LAKE MASTER PLAN




DEPTH CONTOUR MAP- SHEET 4

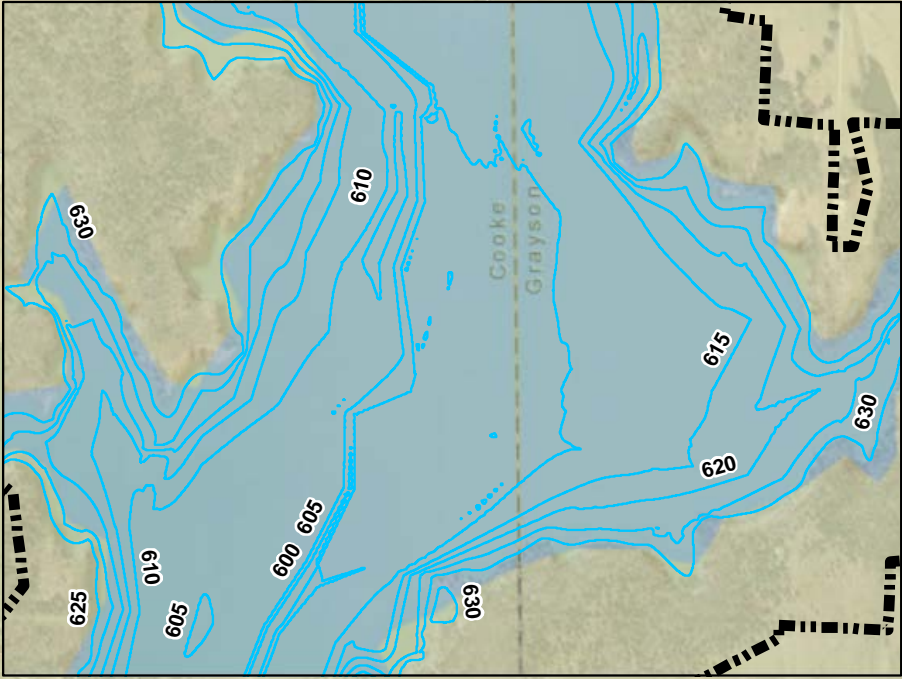


DATE:
MAY 2022

MAP NO.
RR21MP-OD-04




-  FEE BOUNDARY
-  RECREATION AREA
-  DEPTH CONTOUR



U.S. ARMY CORPS
OF ENGINEERS
FORT WORTH DISTRICT

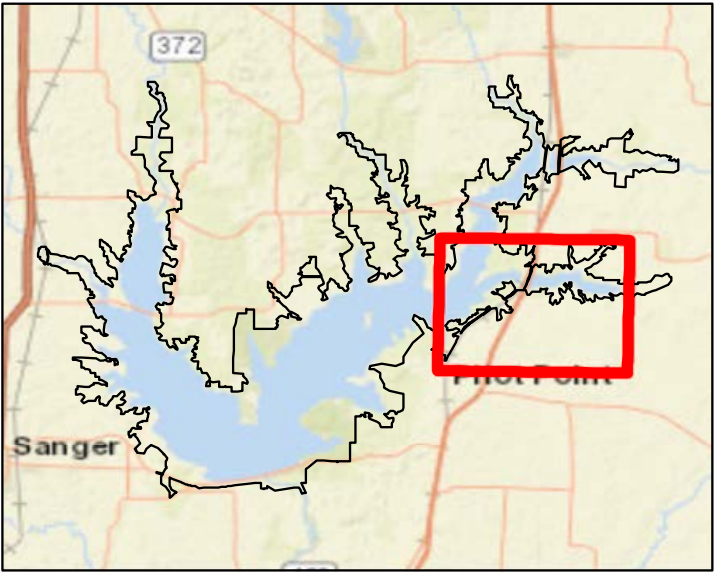
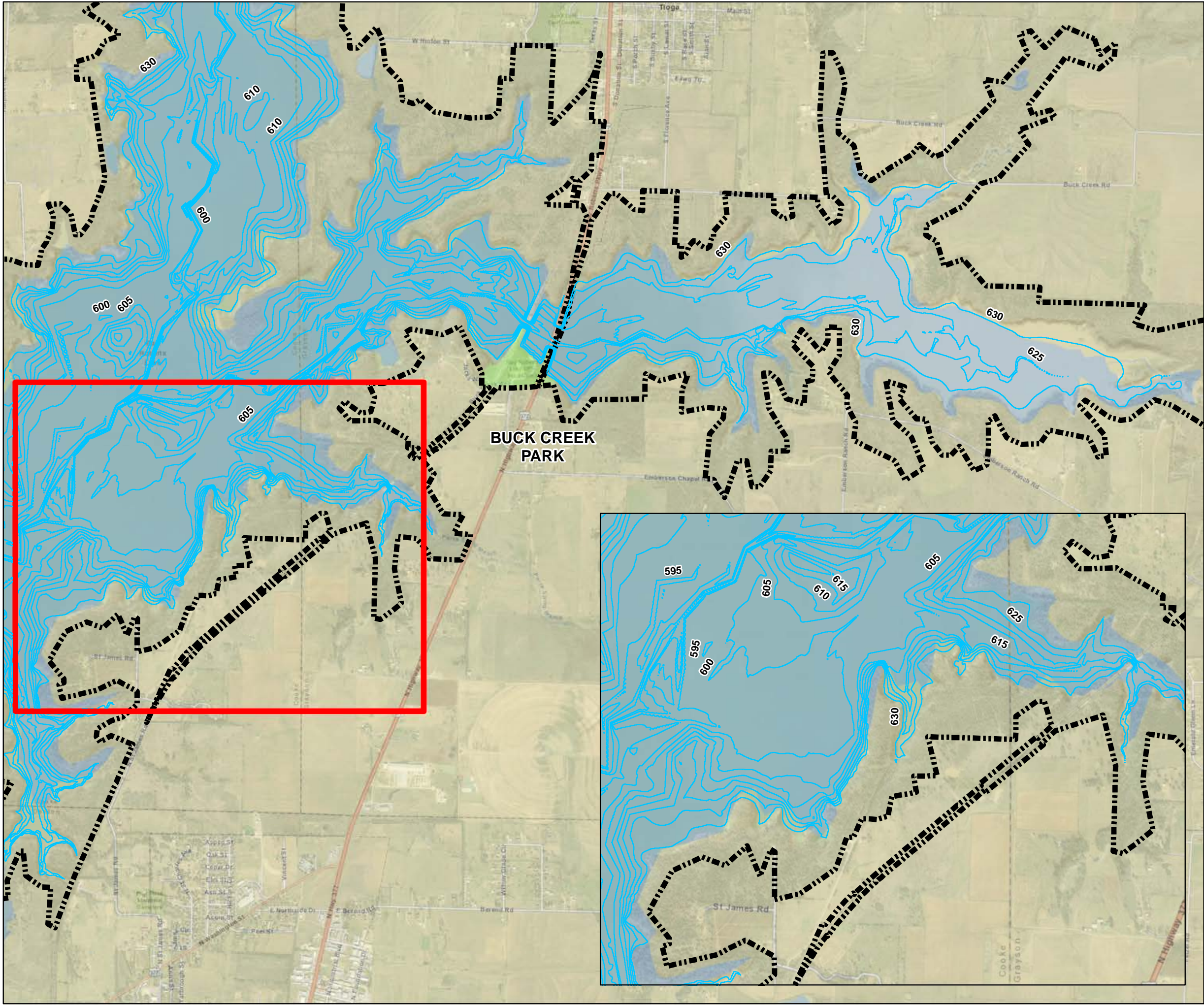
RAY ROBERTS LAKE TRINITY RIVER, TEXAS




RAY ROBERTS LAKE
RAY ROBERTS LAKE MASTER PLAN
DEPTH CONTOUR MAP- SHEET 5



DATE:
MAY 2022

MAP NO.
RR21MP-OD-05



-  FEE BOUNDARY
-  RECREATION AREA
-  DEPTH CONTOUR



U.S. ARMY CORPS
OF ENGINEERS
FORT WORTH DISTRICT

RAY ROBERTS LAKE TRINITY RIVER, TEXAS

RAY ROBERTS LAKE

RAY ROBERTS LAKE MASTER PLAN

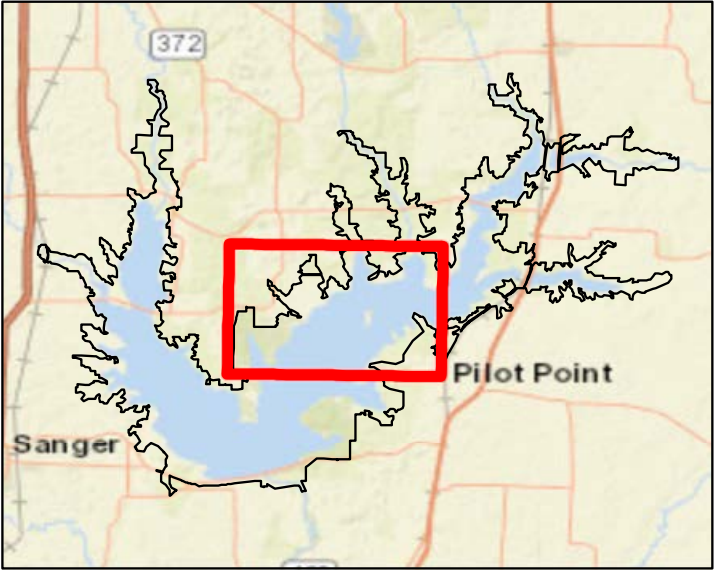
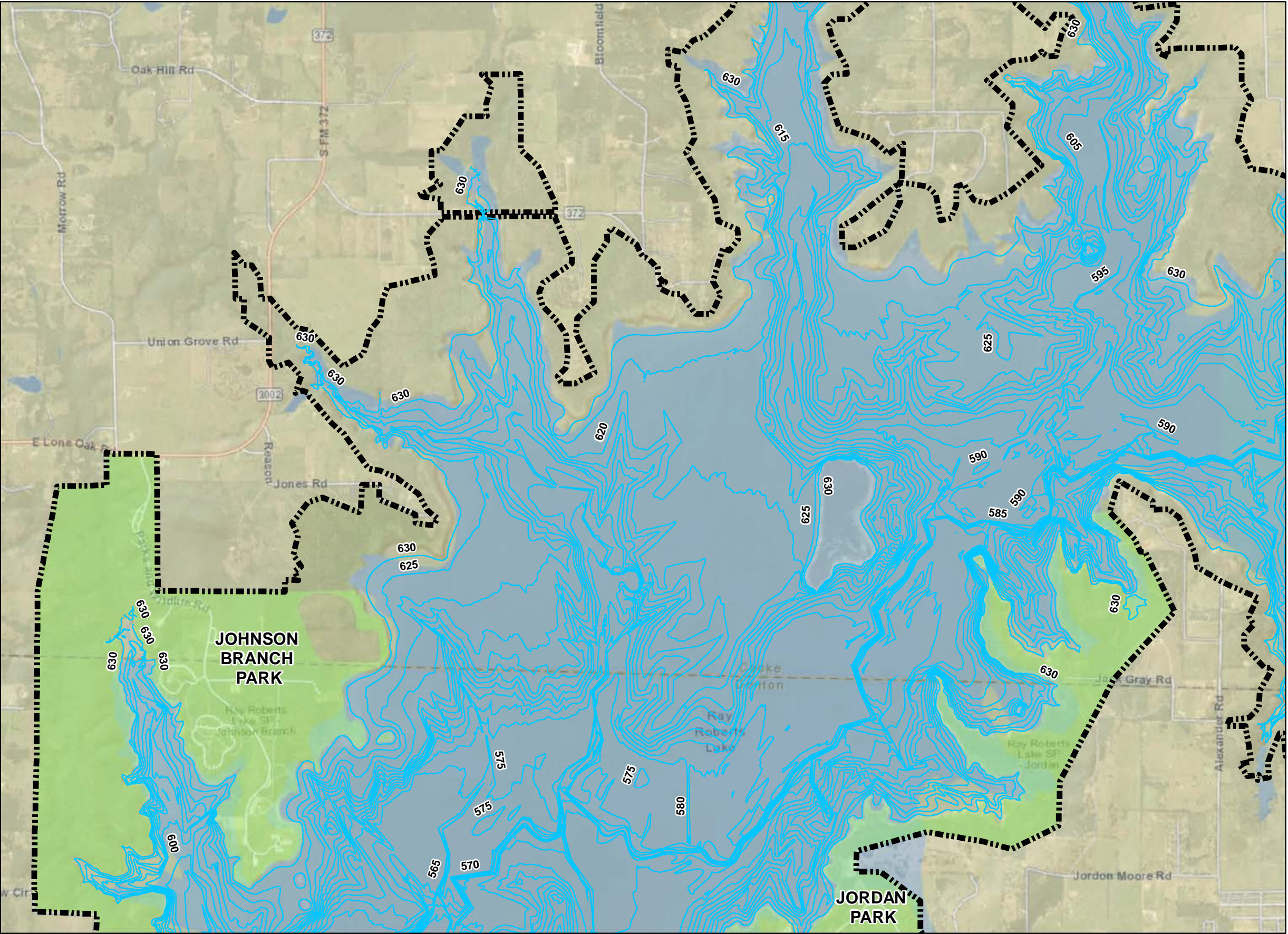
DEPTH CONTOUR MAP- SHEET 6






0 625 1,250 2,500 3,750 5,000 Feet

DATE:
MAY 2022

MAP NO.
RR21MP-OD-06



-  FEE BOUNDARY
-  RECREATION AREA
-  DEPTH CONTOUR




U.S. ARMY CORPS
OF ENGINEERS
FORT WORTH DISTRICT

RAY ROBERTS LAKE TRINITY RIVER, TEXAS

RAY ROBERTS LAKE

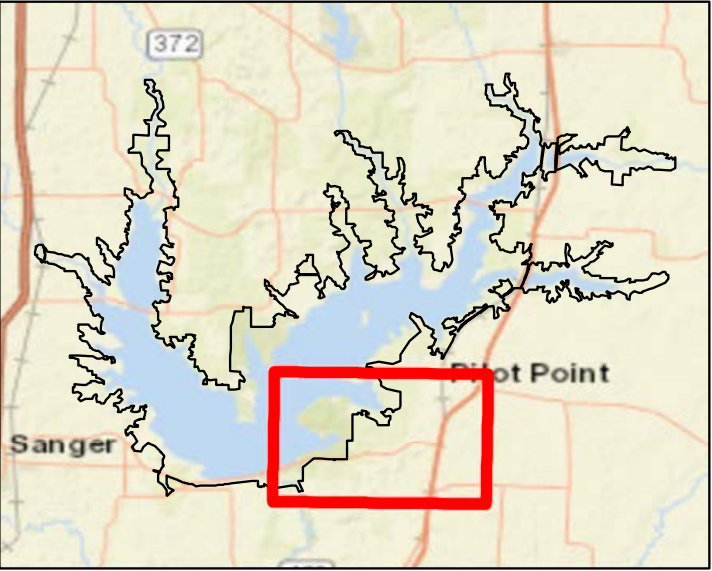
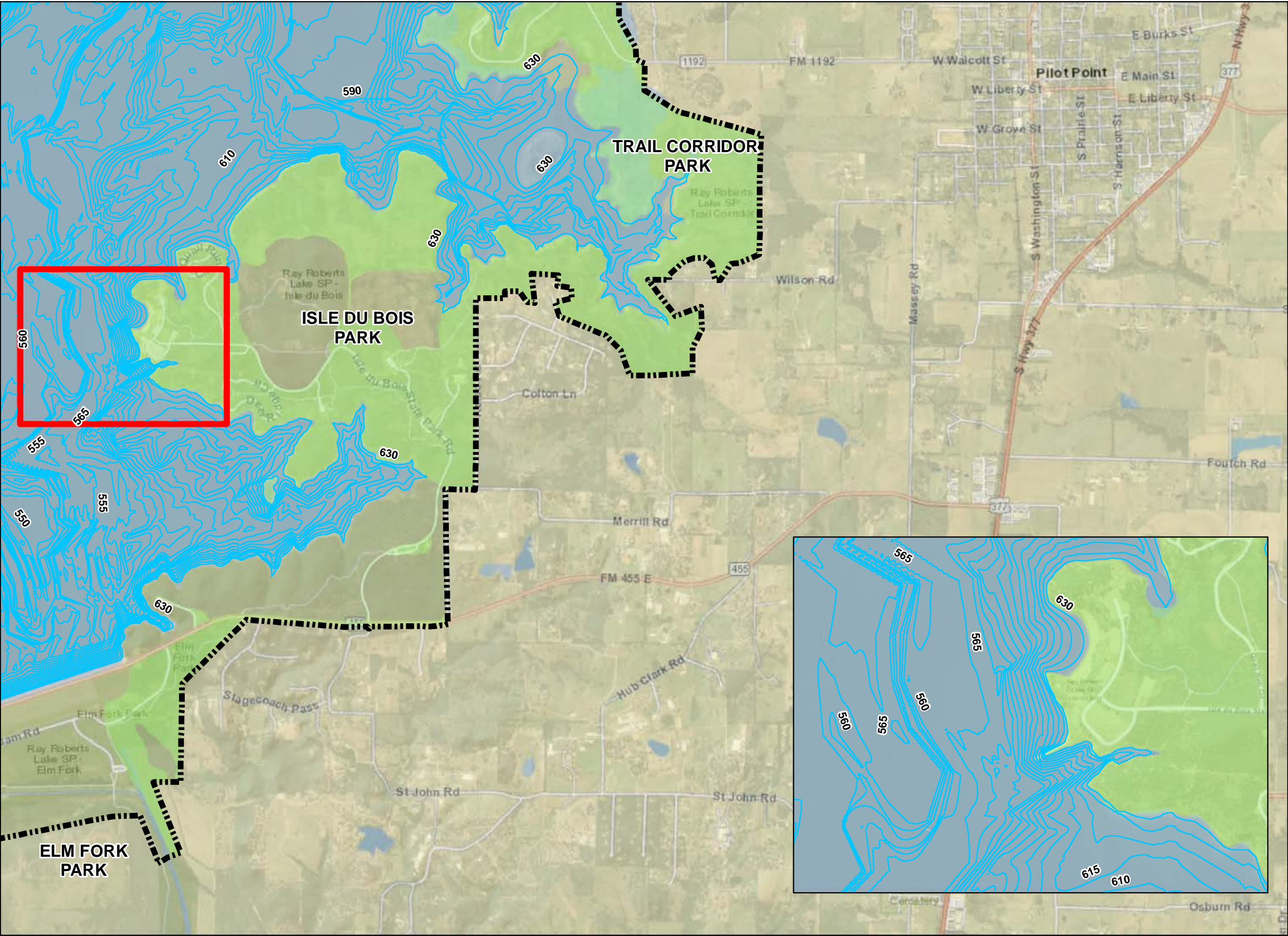
RAY ROBERTS LAKE MASTER PLAN




DEPTH CONTOUR MAP- SHEET 7




DATE:
MAY 2022

MAP NO.
RR21MP-OD-07



-  FEE BOUNDARY
-  RECREATION AREA
-  DEPTH CONTOUR



**U.S. ARMY CORPS
OF ENGINEERS**
FORT WORTH DISTRICT


RAY ROBERTS LAKE

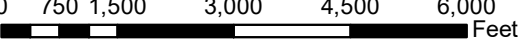
TRINITY RIVER, TEXAS

RAY ROBERTS LAKE

RAY ROBERTS LAKE MASTER PLAN

DEPTH CONTOUR MAP- SHEET 8





0 750 1,500 3,000 4,500 6,000 Feet

DATE:
MAY 2022

MAP NO.
RR21MP-OD-08

This page intentionally left blank