










-  FEE BOUNDARY
- LAND CLASSIFICATION**
-  High Density Recreation
-  Low Density Recreation
-  Project Operations
-  Wildlife Management Area
-  Environmental Sensitive Area
- WATER SURFACE**
-  No Wake
-  Restricted
-  Open Recreation


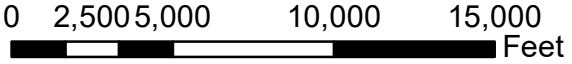


**U.S. ARMY CORPS
OF ENGINEERS
FORT WORTH DISTRICT**

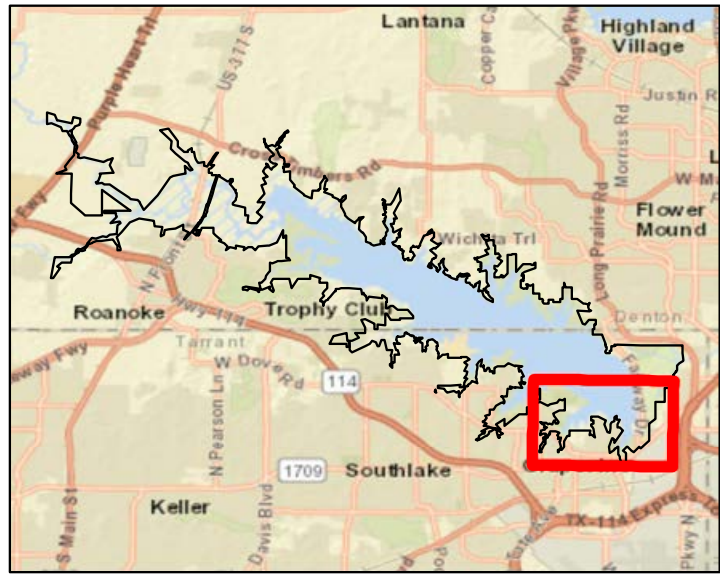
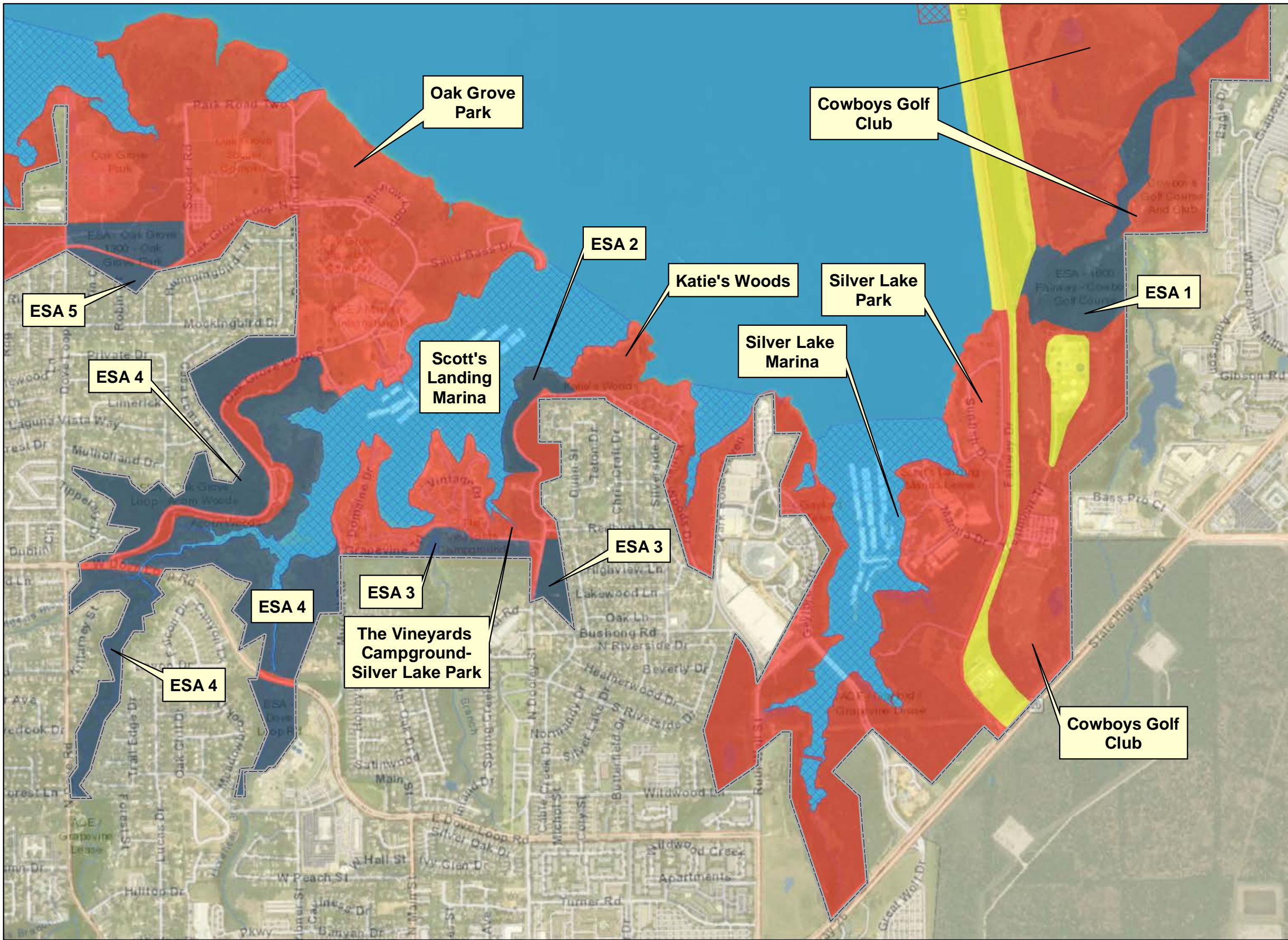
GRAPEVINE LAKE








GRAPEVINE LAKE MASTER PLAN

LAND CLASSIFICATION- INDEX SHEET

| | |
|----------------------|----------------------------|
| DATE: AUGUST 2022 | MAP NO. GV21MP-OC-INDEX |
|----------------------|----------------------------|



-  FEE BOUNDARY
- LAND CLASSIFICATION**
-  High Density Recreation
-  Low Density Recreation
-  Project Operations
-  Wildlife Management Area
-  Environmental Sensitive Area
- WATER SURFACE**
-  No Wake
-  Restricted
-  Open Recreation


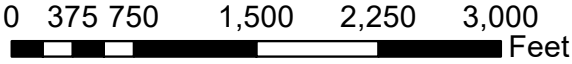


**U.S. ARMY CORPS
OF ENGINEERS**
FORT WORTH DISTRICT

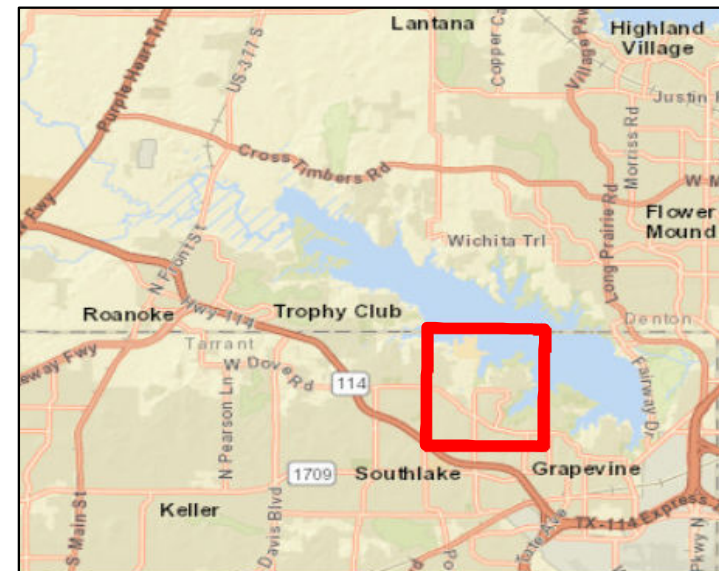
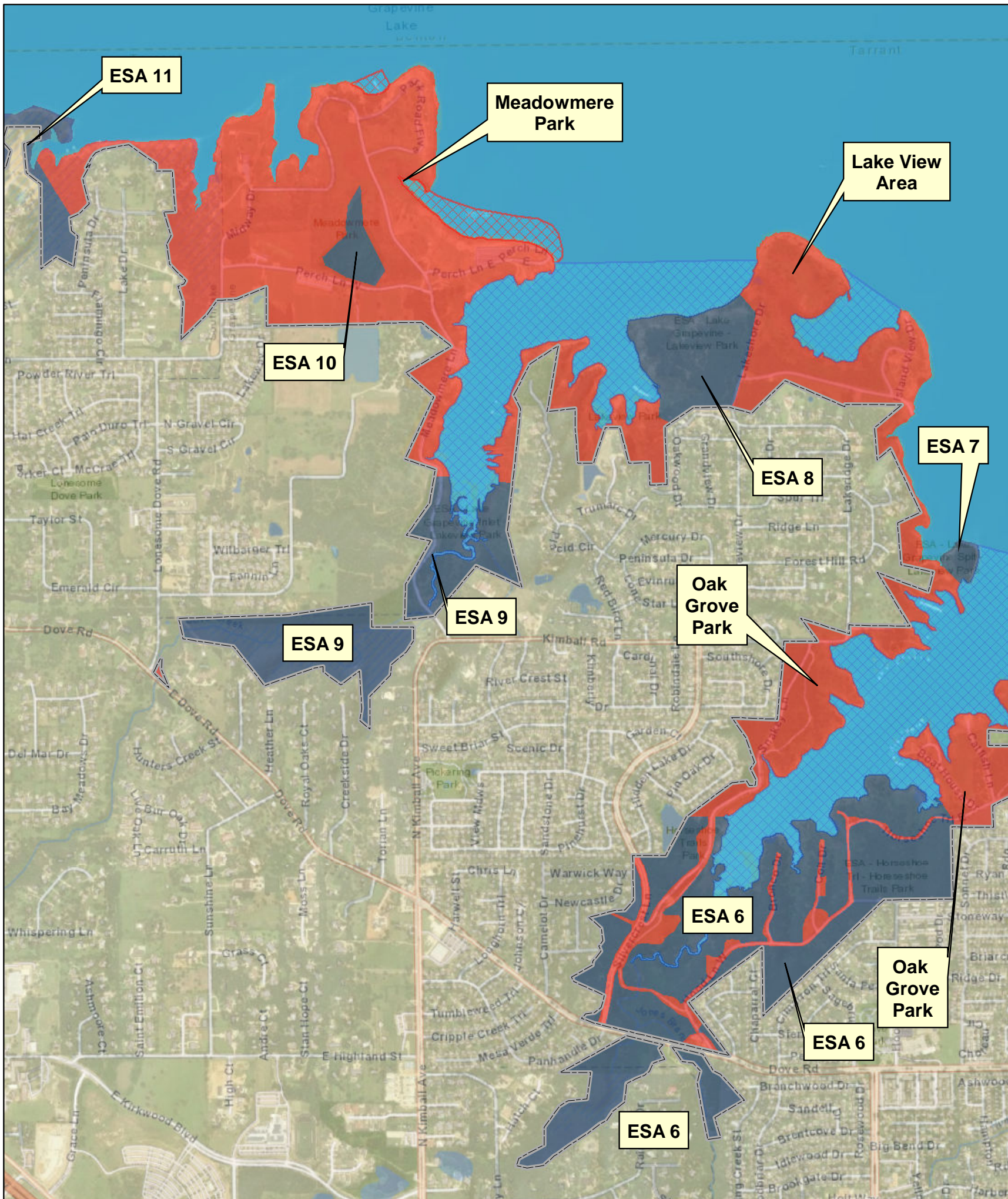
GRAPEVINE LAKE

GRAPEVINE LAKE MASTER PLAN

LAND CLASSIFICATION- SHEET 1

| | |
|----------------------|-------------------------|
| DATE: AUGUST 2022 | MAP NO. GV21MP-OC-01 |
|----------------------|-------------------------|



-  FEE BOUNDARY
- LAND CLASSIFICATION**
-  High Density Recreation
-  Low Density Recreation
-  Operations Area
-  Wildlife Management Area
-  Environmental Sensitive Area
- WATER SURFACE**
-  No Wake
-  Restricted
-  Open Recreation



**U.S. ARMY CORPS
OF ENGINEERS**
FORT WORTH DISTRICT

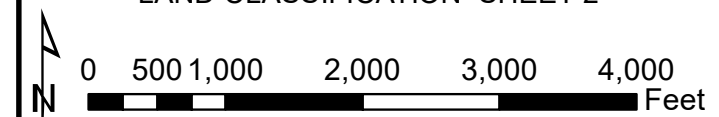
GRAPEVINE LAKE

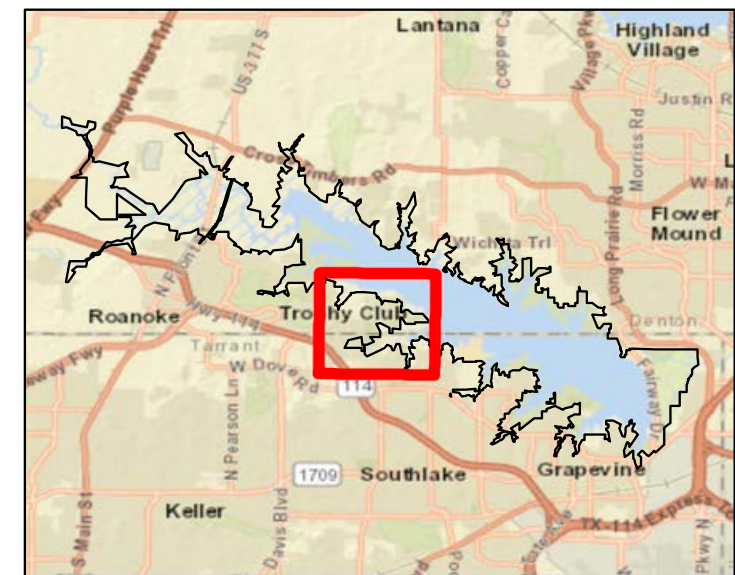
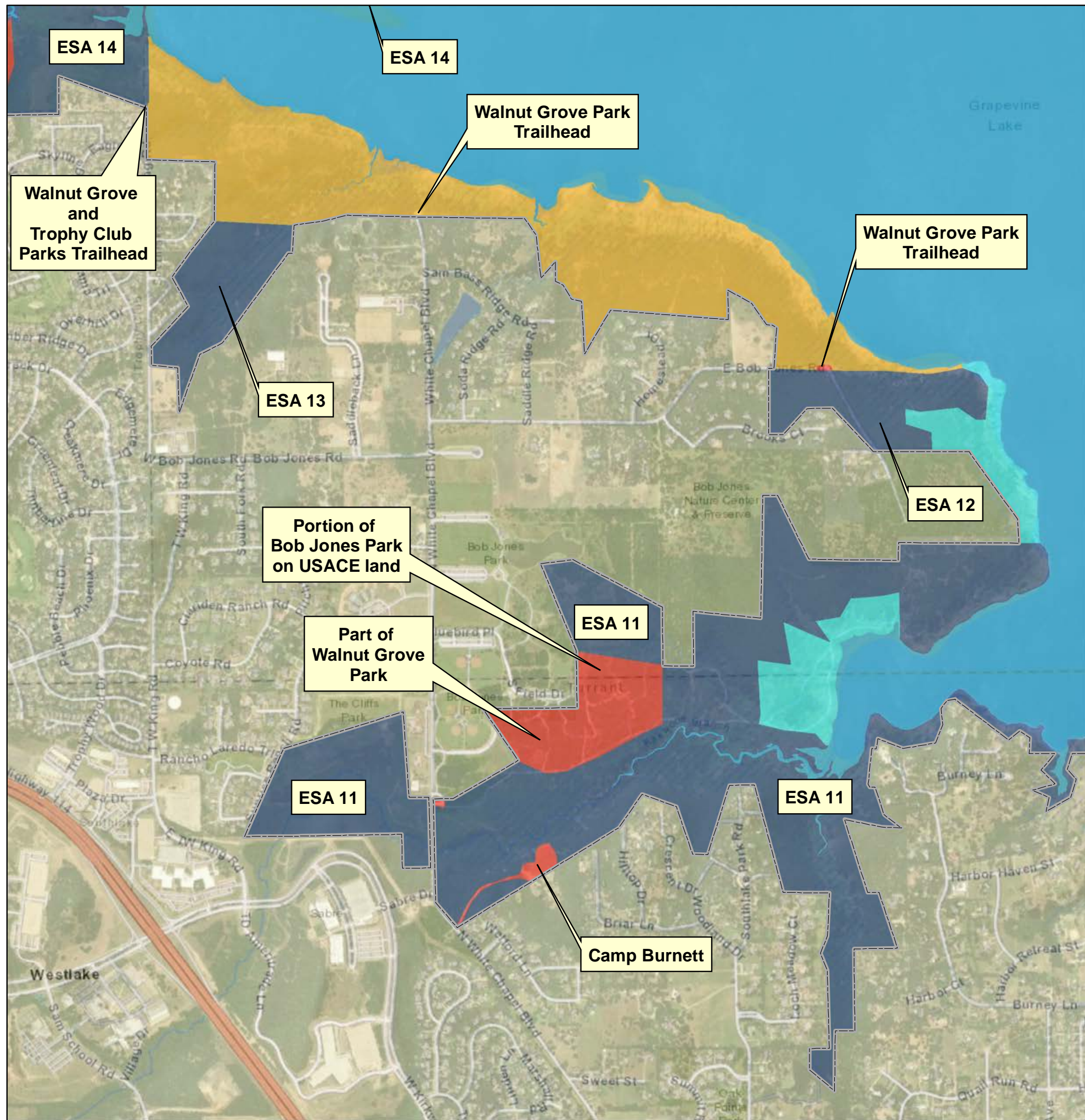
GRAPEVINE LAKE MASTER PLAN

LAND CLASSIFICATION- SHEET 2

DATE:
AUGUST 2021

MAP NO.
GV21MP-OC-02





- FEE BOUNDARY
- LAND CLASSIFICATION**
- High Density Recreation
- Low Density Recreation
- Project Operations
- Wildlife Management Area
- Environmental Sensitive Area
- WATER SURFACE**
- No Wake
- Restricted
- Open Recreation

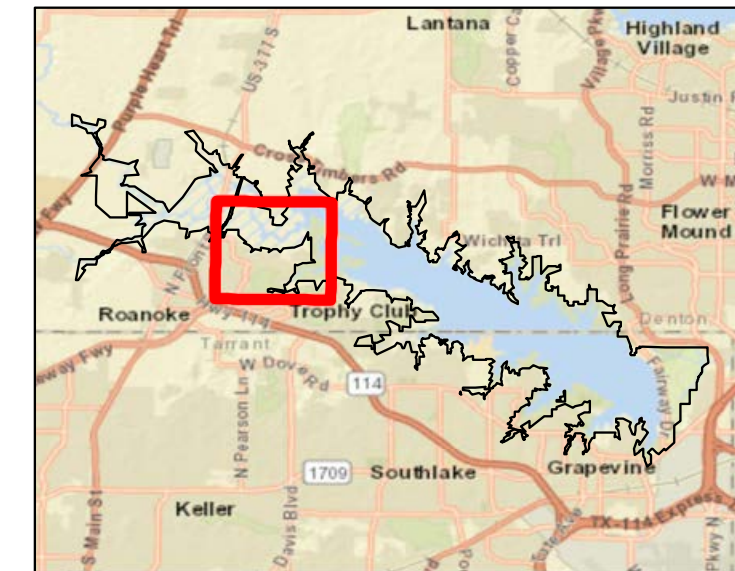
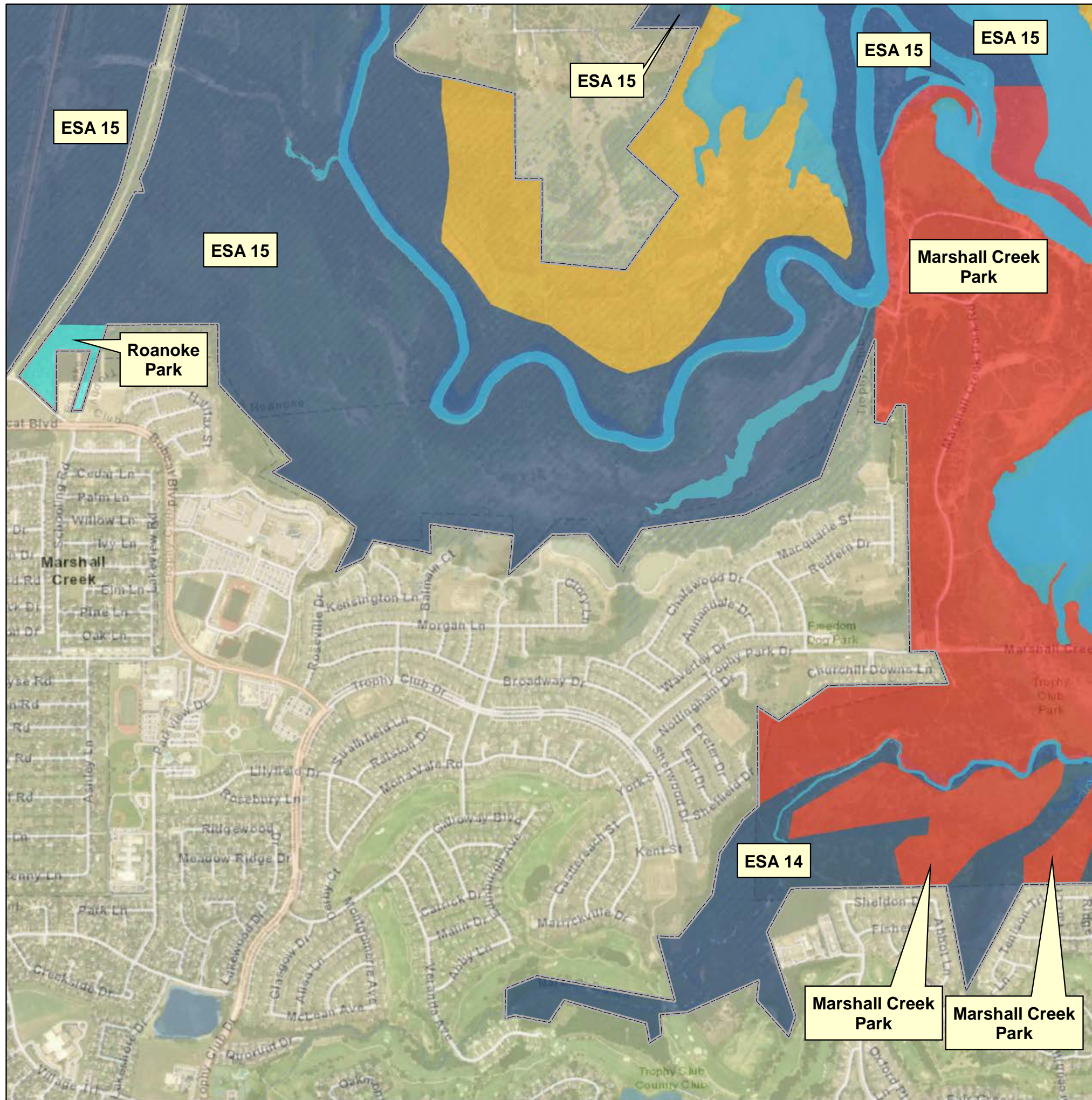
**U.S. ARMY CORPS
OF ENGINEERS
FORT WORTH DISTRICT**

GRAPEVINE LAKE

GRAPEVINE LAKE MASTER PLAN

LAND CLASSIFICATION- SHEET 3

| | |
|-------------|--------------|
| DATE: | MAP NO. |
| AUGUST 2022 | GV21MP-OC-03 |



-  FEE BOUNDARY
- LAND CLASSIFICATION**
-  High Density Recreation
-  Low Density Recreation
-  Project Operations
-  Wildlife Management Area
-  Environmental Sensitive Area
- WATER SURFACE**
-  No Wake
-  Restricted
-  Open Recreation


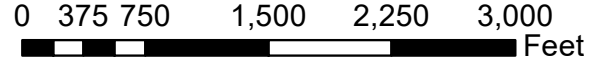


**U.S. ARMY CORPS
OF ENGINEERS
FORT WORTH DISTRICT**

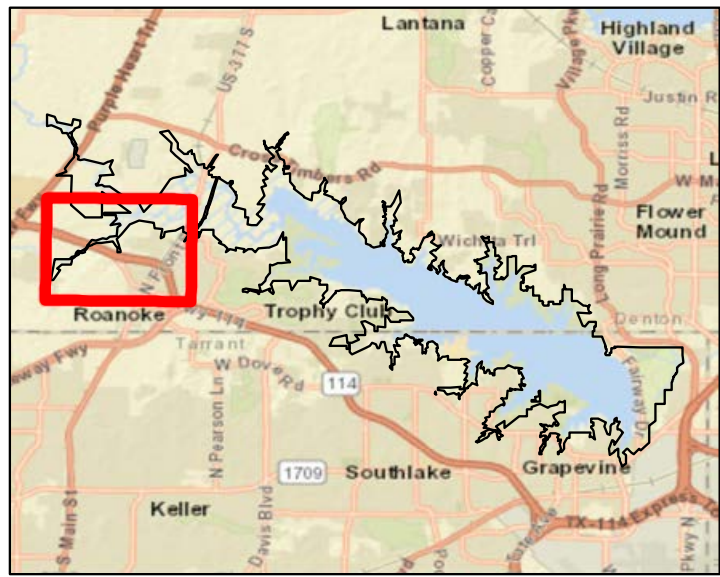
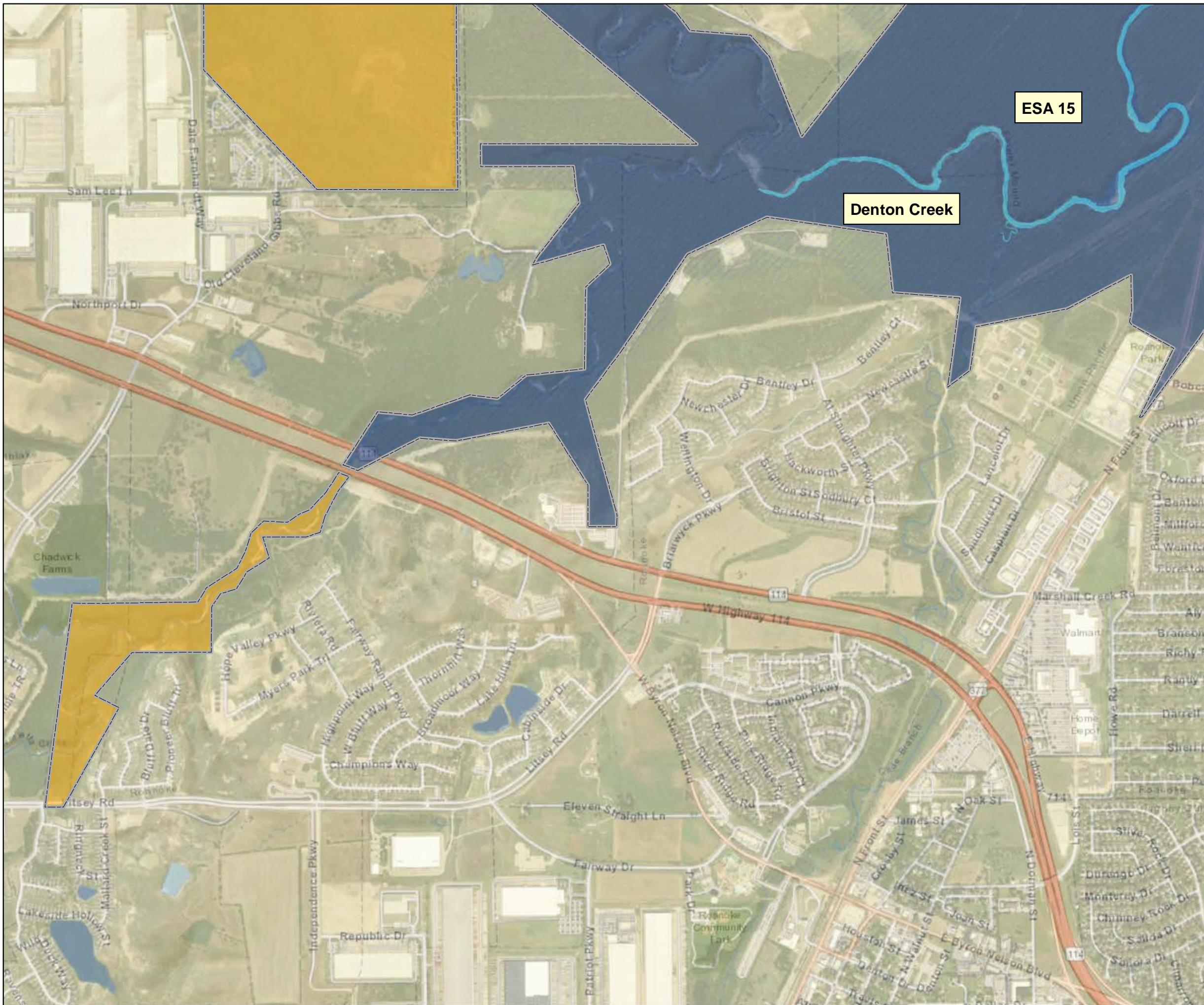
GRAPEVINE LAKE









GRAPEVINE LAKE MASTER PLAN

LAND CLASSIFICATION- SHEET 4

| | |
|----------------------|-------------------------|
| DATE: AUGUST 2022 | MAP NO. GV21MP-OC-04 |
|----------------------|-------------------------|



-  FEE BOUNDARY
- LAND CLASSIFICATION**
-  High Density Recreation
-  Low Density Recreation
-  Project Operations
-  Wildlife Management Area
-  Environmental Sensitive Area
- WATER SURFACE**
-  No Wake
-  Restricted
-  Open Recreation



**U.S. ARMY CORPS
OF ENGINEERS**


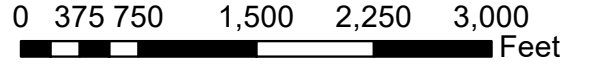
FORT WORTH DISTRICT

GRAPEVINE LAKE TRINITY RIVER, TEXAS

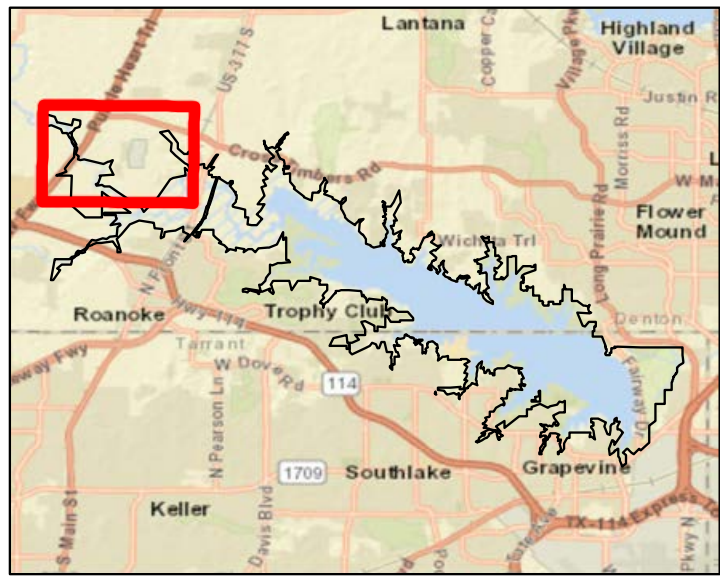
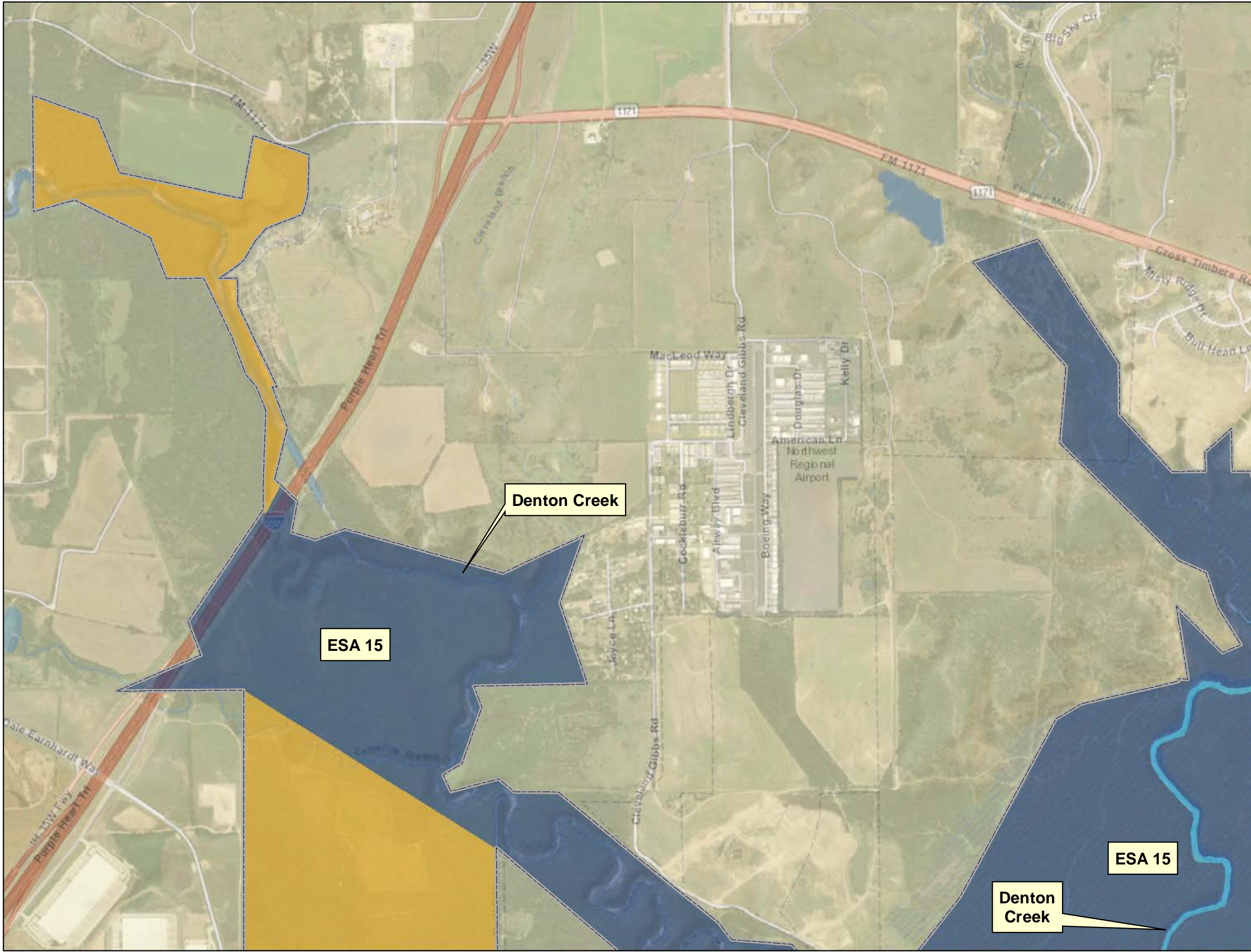
GRAPEVINE LAKE

GRAPEVINE LAKE MASTER PLAN

LAND CLASSIFICATION- SHEET 5

| | |
|-------------|--------------|
| DATE: | MAP NO. |
| AUGUST 2022 | GV21MP-OC-05 |




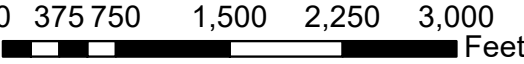
-  FEE BOUNDARY
- LAND CLASSIFICATION**
-  High Density Recreation
-  Low Density Recreation
-  Project Operations
-  Wildlife Management Area
-  Environmental Sensitive Area
- WATER SURFACE**
-  No Wake
-  Restricted
-  Open Recreation



**U.S. ARMY CORPS
OF ENGINEERS**
FORT WORTH DISTRICT

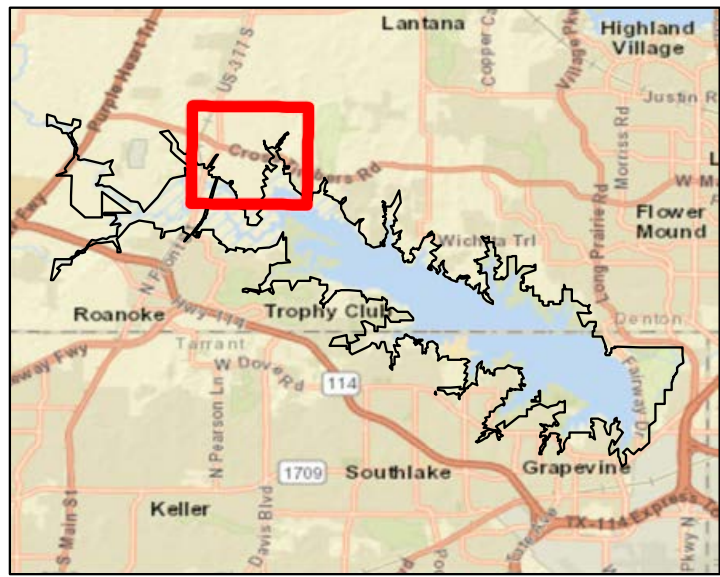
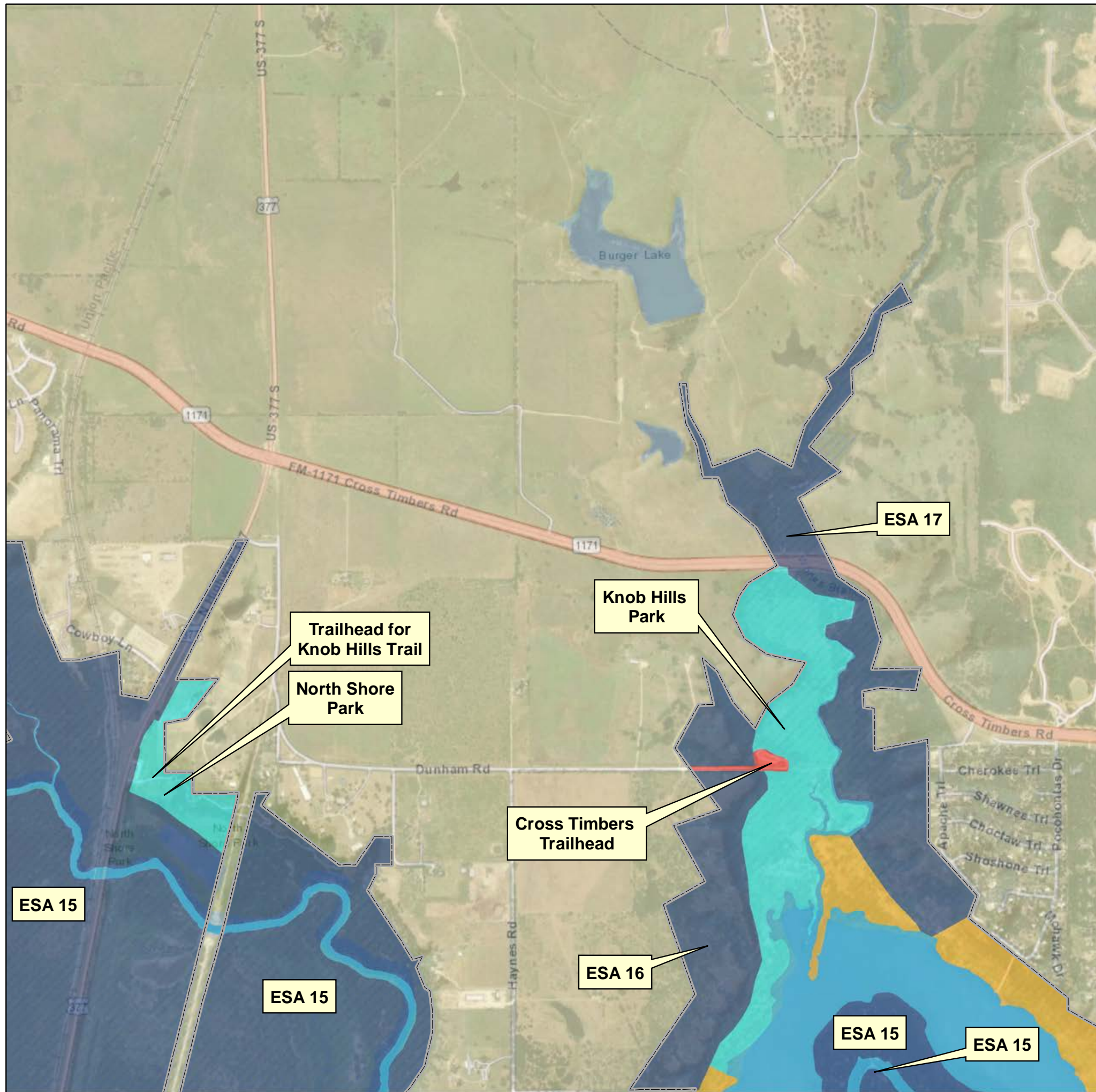
GRAPEVINE LAKE TRINITY RIVER, TEXAS

GRAPEVINE LAKE
GRAPEVINE LAKE MASTER PLAN
LAND CLASSIFICATION- SHEET 6

0 375 750 1,500 2,250 3,000 Feet

| | |
|----------------------|-------------------------|
| DATE: AUGUST 2022 | MAP NO. GV21MP-OC-06 |
|----------------------|-------------------------|



-  FEE BOUNDARY
- LAND CLASSIFICATION**
-  High Density Recreation
-  Low Density Recreation
-  Project Operations
-  Wildlife Management Area
-  Environmental Sensitive Area
- WATER SURFACE**
-  No Wake
-  Restricted
-  Open Recreation



**U.S. ARMY CORPS
OF ENGINEERS
FORT WORTH DISTRICT**


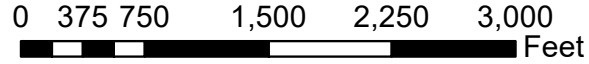
GRAPEVINE LAKE

GRAPEVINE LAKE MASTER PLAN

LAND CLASSIFICATION- SHEET 7

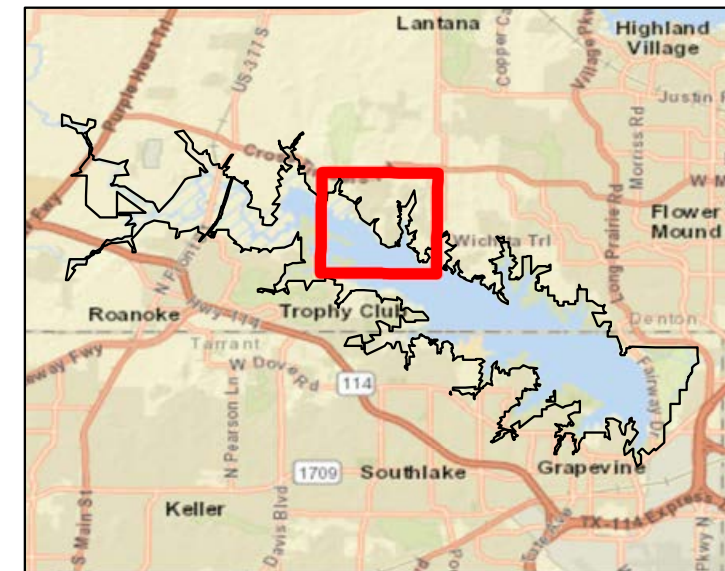
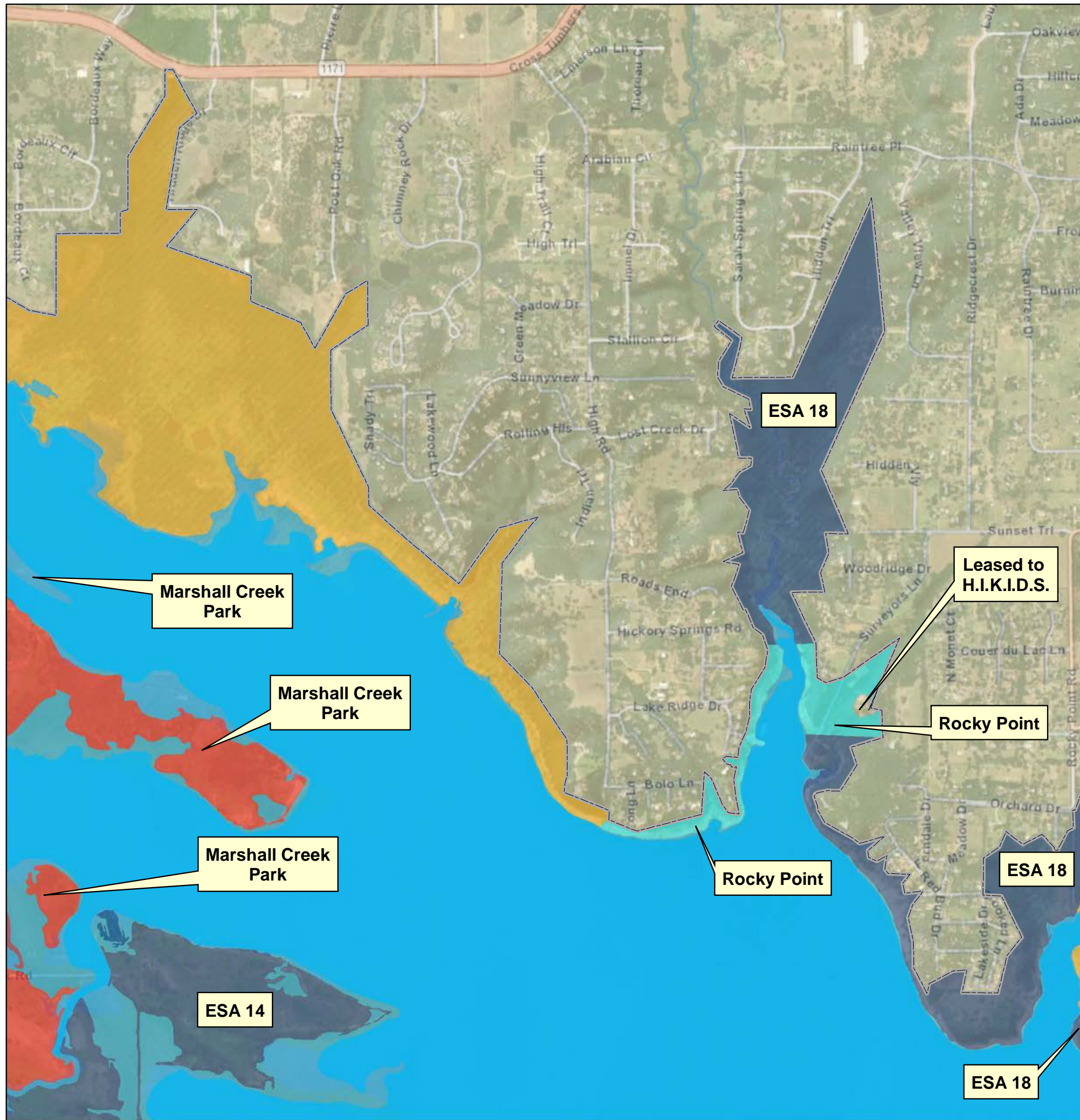
GRAPEVINE LAKE










TRINITY RIVER, TEXAS

0 375 750 1,500 2,250 3,000 Feet

| | |
|----------------------|-------------------------|
| DATE: AUGUST 2022 | MAP NO. GV21MP-OC-07 |
|----------------------|-------------------------|



-  FEE BOUNDARY
- LAND CLASSIFICATION**
-  High Density Recreation
-  Low Density Recreation
-  Project Operations
-  Wildlife Management Area
-  Environmental Sensitive Area
- WATER SURFACE**
-  No Wake
-  Restricted
-  Open Recreation


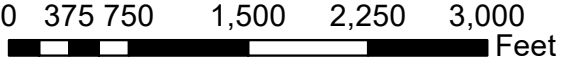


**U.S. ARMY CORPS
OF ENGINEERS**

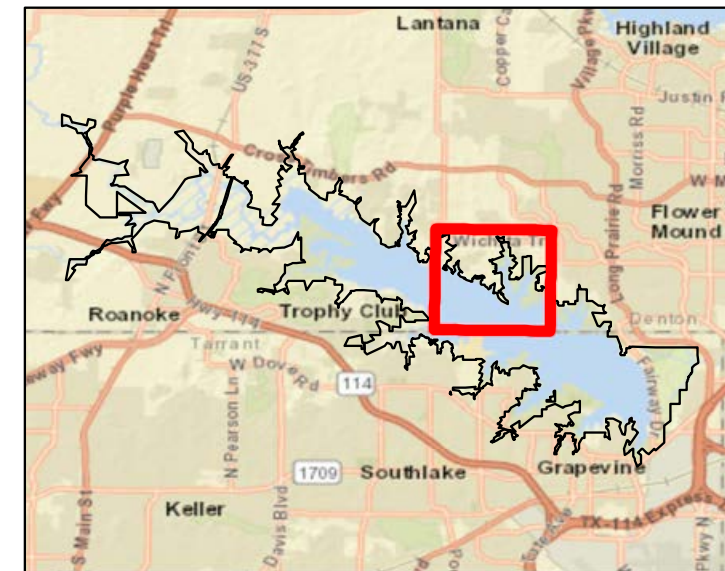
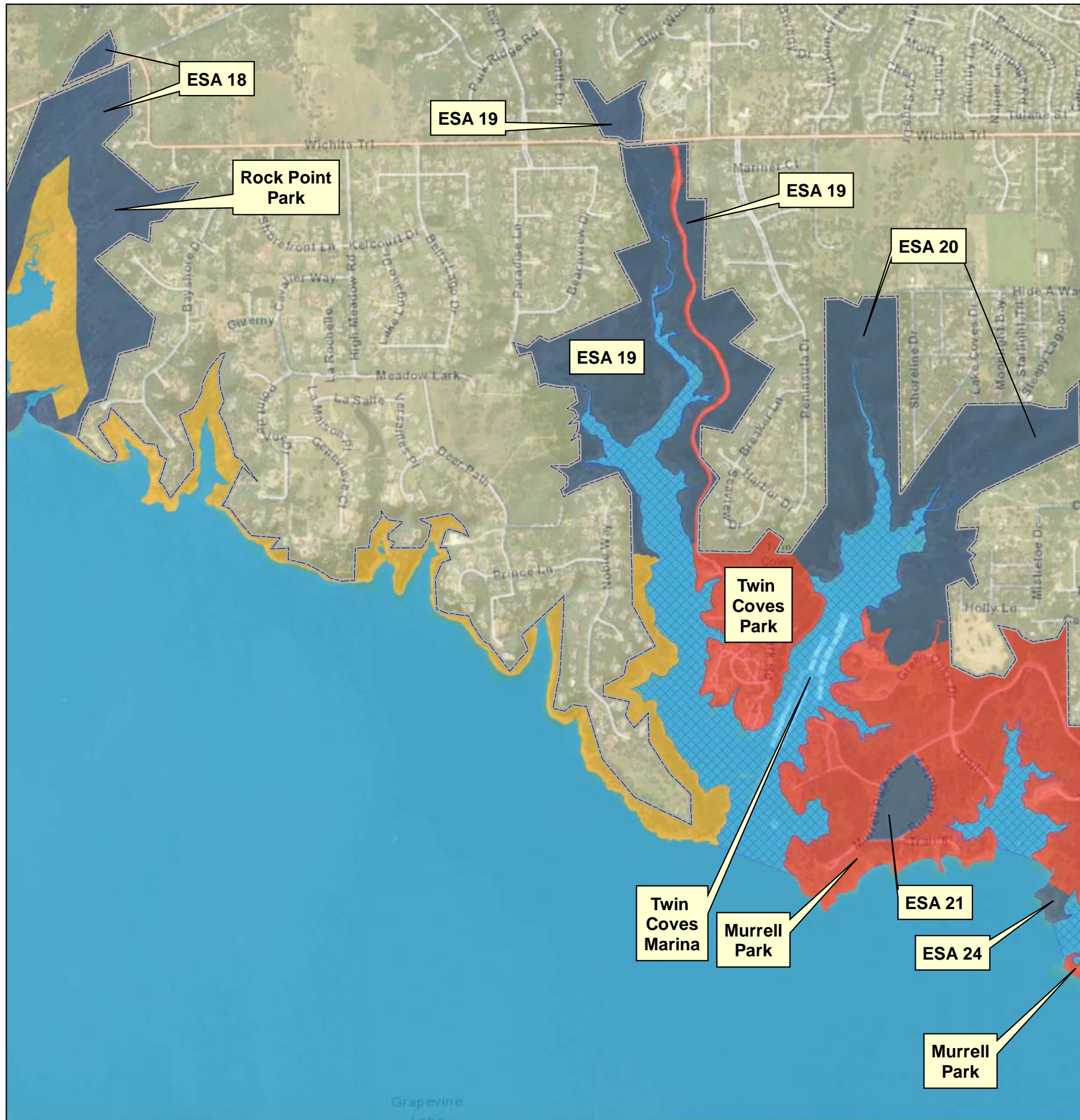
FORT WORTH DISTRICT










GRAPEVINE LAKE TRINITY RIVER, TEXAS

GRAPEVINE LAKE
GRAPEVINE LAKE MASTER PLAN
LAND CLASSIFICATION- SHEET 8

| | |
|----------------------|-------------------------|
| DATE: AUGUST 2022 | MAP NO. GV21MP-OC-08 |
|----------------------|-------------------------|




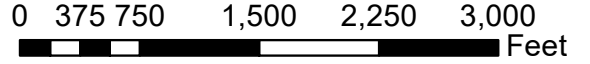
-  FEE BOUNDARY
- LAND CLASSIFICATION**
-  High Density Recreation
-  Low Density Recreation
-  Project Operations
-  Wildlife Management Area
-  Environmental Sensitive Area
- WATER SURFACE**
-  No Wake
-  Restricted
-  Open Recreation



**U.S. ARMY CORPS
OF ENGINEERS**
FORT WORTH DISTRICT

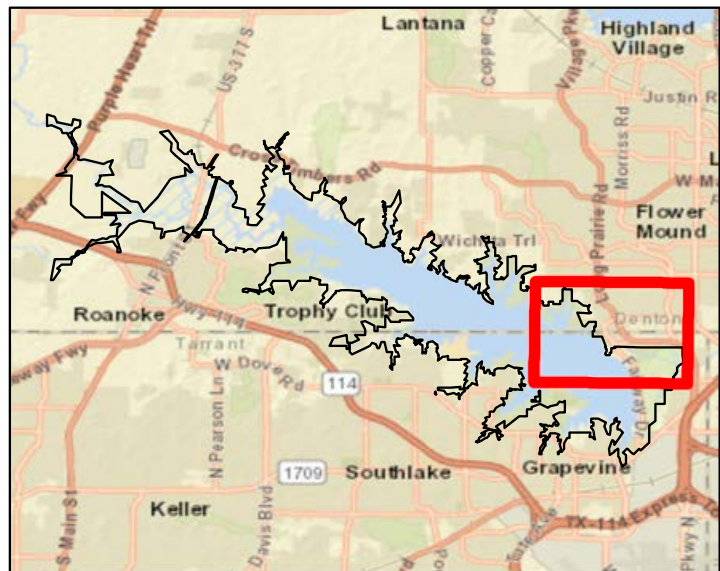
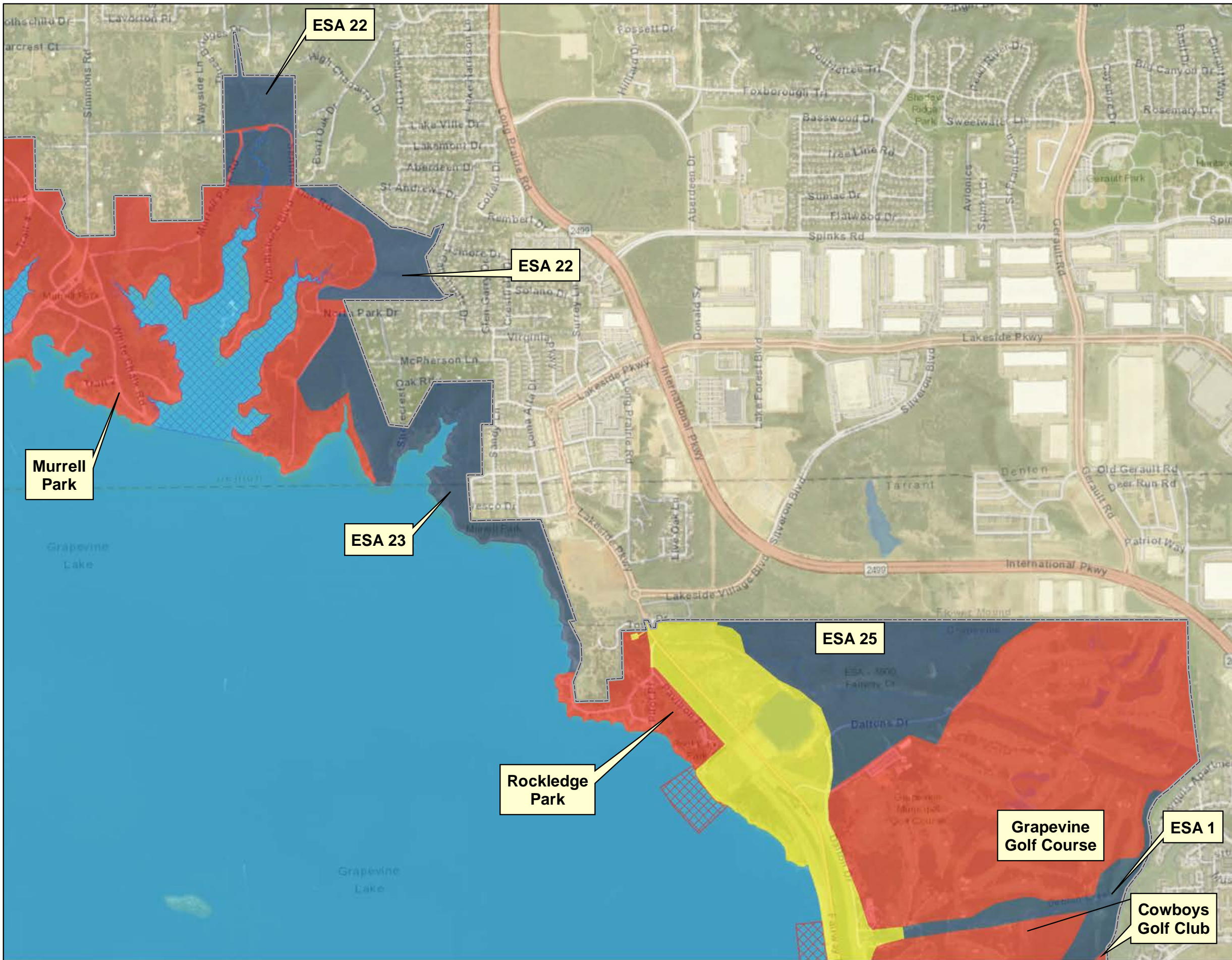
GRAPEVINE LAKE TRINITY RIVER, TEXAS










GRAPEVINE LAKE
GRAPEVINE LAKE MASTER PLAN
LAND CLASSIFICATION- SHEET 9

0 375 750 1,500 2,250 3,000 Feet

| | |
|----------------------|-------------------------|
| DATE: AUGUST 2022 | MAP NO. GV21MP-OC-09 |
|----------------------|-------------------------|



-  FEE BOUNDARY
- LAND CLASSIFICATION**
-  High Density Recreation Low
-  Density Recreation
-  Project Operations
-  Wildlife Management Area
-  Environmental Sensitive Area
- WATER SURFACE**
-  No Wake
-  Restricted
-  Open Recreation



**U.S. ARMY CORPS
OF ENGINEERS**

FORT WORTH DISTRICT

GRAPEVINE LAKE

GRAPEVINE LAKE MASTER PLAN


LAND CLASSIFICATION- SHEET 10

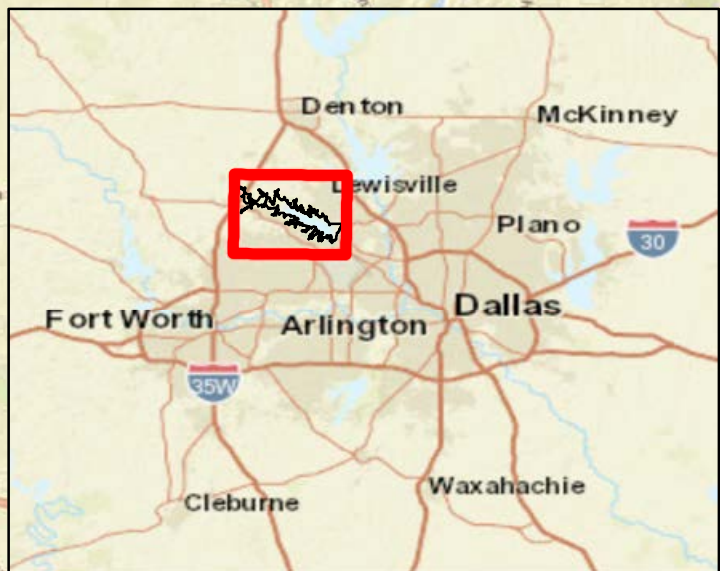
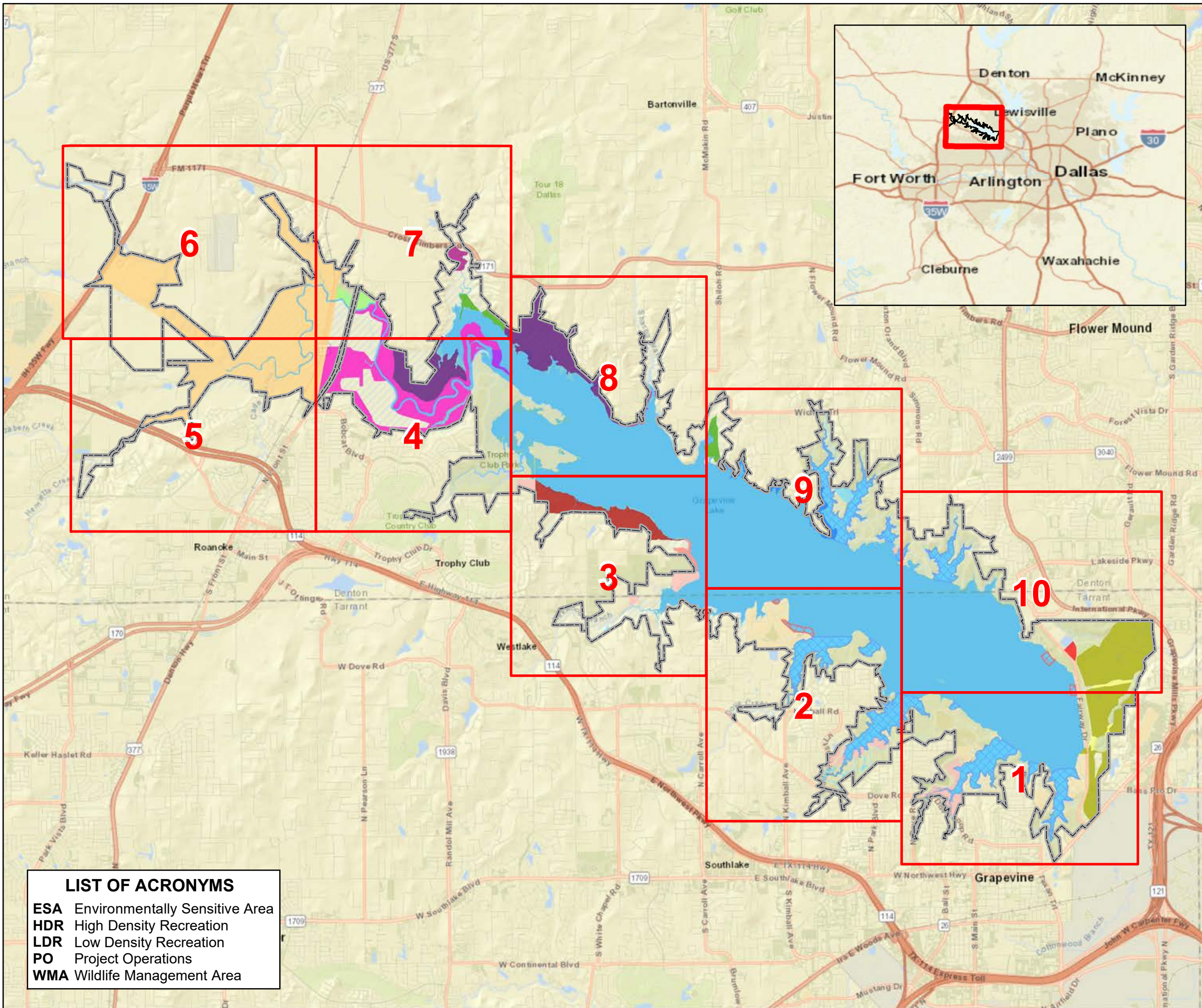
DATE:

AUGUST 2022

MAP NO.

GV21MP-OC-10





FEE BOUNDARY

LAND CLASSIFICATION CHANGE

- ESA to HDR
- ESA to WMA
- HDR to ESA
- HDR to LDR
- HDR to PL
- HDR to WMA
- LDR to ESA
- LDR to WMA
- LDR/WMA to ESA
- LDR/WMA to HDR
- LDR/WMA to LDR
- LDR/WMA to WMA
- PO to ESA
- PO to HDR
- WMA to ESA


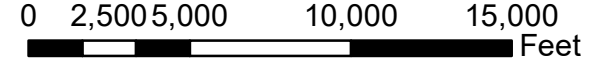
WATER SURFACE

- No Wake
- Restricted
- Open Recreation

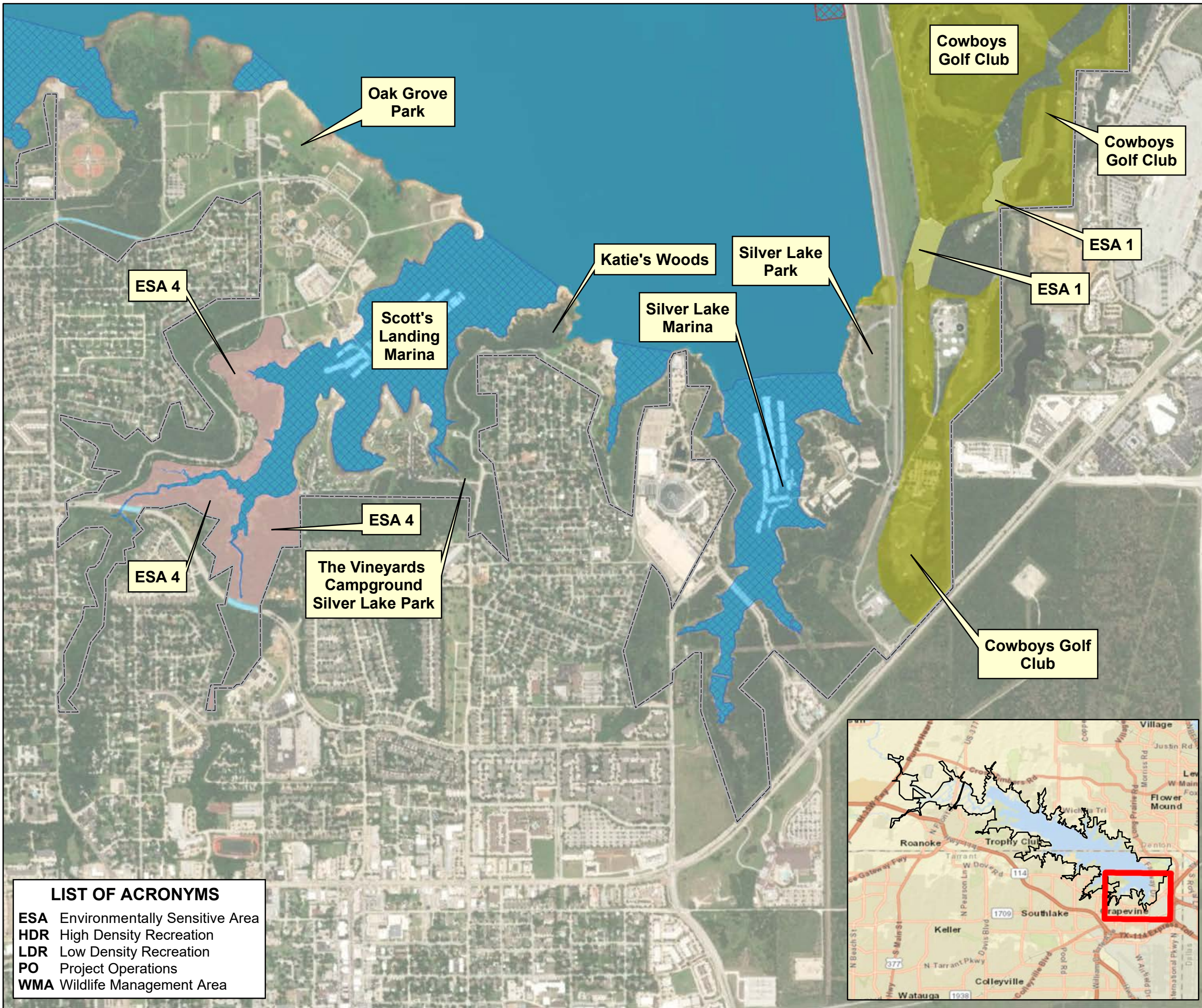
LIST OF ACRONYMS
ESA Environmentally Sensitive Area
HDR High Density Recreation
LDR Low Density Recreation
PO Project Operations
WMA Wildlife Management Area

 **U.S. ARMY CORPS OF ENGINEERS**
FORT WORTH DISTRICT

GRAPEVINE LAKE TRINITY RIVER, TEXAS
GRAPEVINE LAKE
GRAPEVINE LAKE MASTER PLAN
MASTER PLAN REVISIONS
LAND CLASSIFICATION CHANGES- INDEX SHEET

DATE: **AUGUST 2022** MAP NO. **GV21MP-OC-INDEX**



FEE BOUNDARY

LAND CLASSIFICATION CHANGE

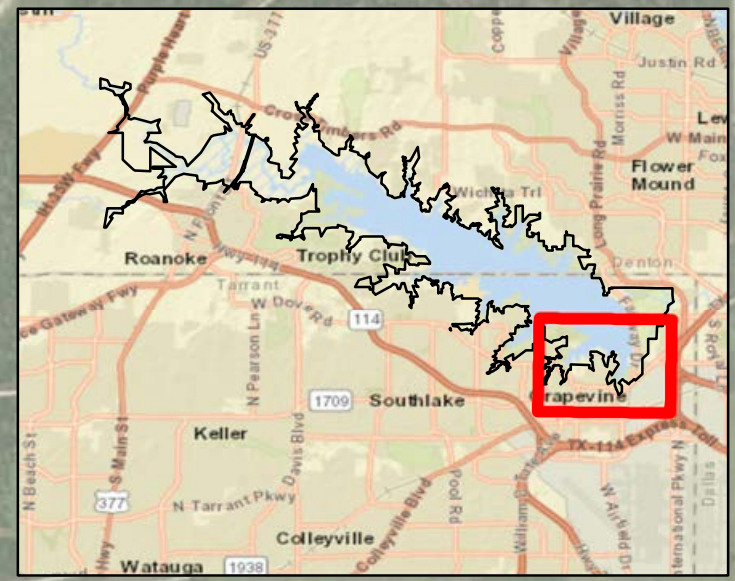
- ESA to HDR
- ESA to WMA
- HDR to ESA
- HDR to LDR
- HDR to PL
- HDR to WMA
- LDR to ESA
- LDR to WMA
- LDR/WMA to ESA
- LDR/WMA to HDR
- LDR/WMA to LDR
- LDR/WMA to WMA
- PO to ESA
- PO to HDR
- WMA to ESA

WATER SURFACE

- No Wake
- Restricted
- Open Recreation

LIST OF ACRONYMS

| | |
|------------|--------------------------------|
| ESA | Environmentally Sensitive Area |
| HDR | High Density Recreation |
| LDR | Low Density Recreation |
| PO | Project Operations |
| WMA | Wildlife Management Area |



U.S. ARMY CORPS OF ENGINEERS
FORT WORTH DISTRICT

GRAPEVINE LAKE TRINITY RIVER, TEXAS

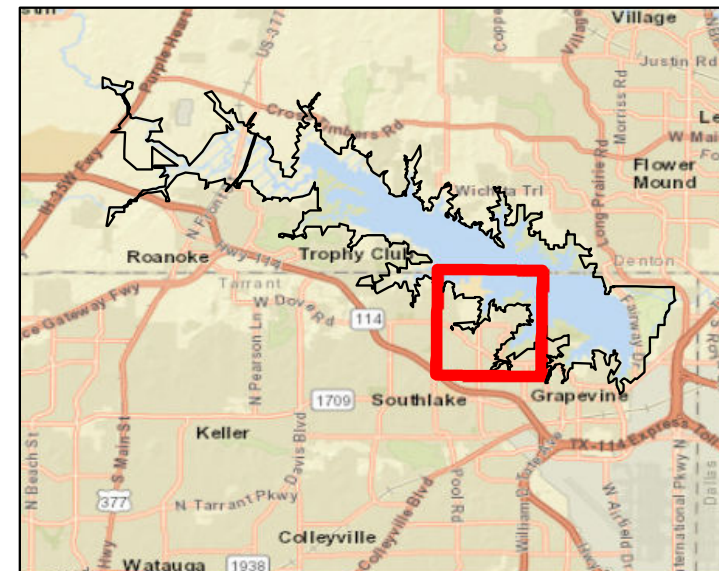
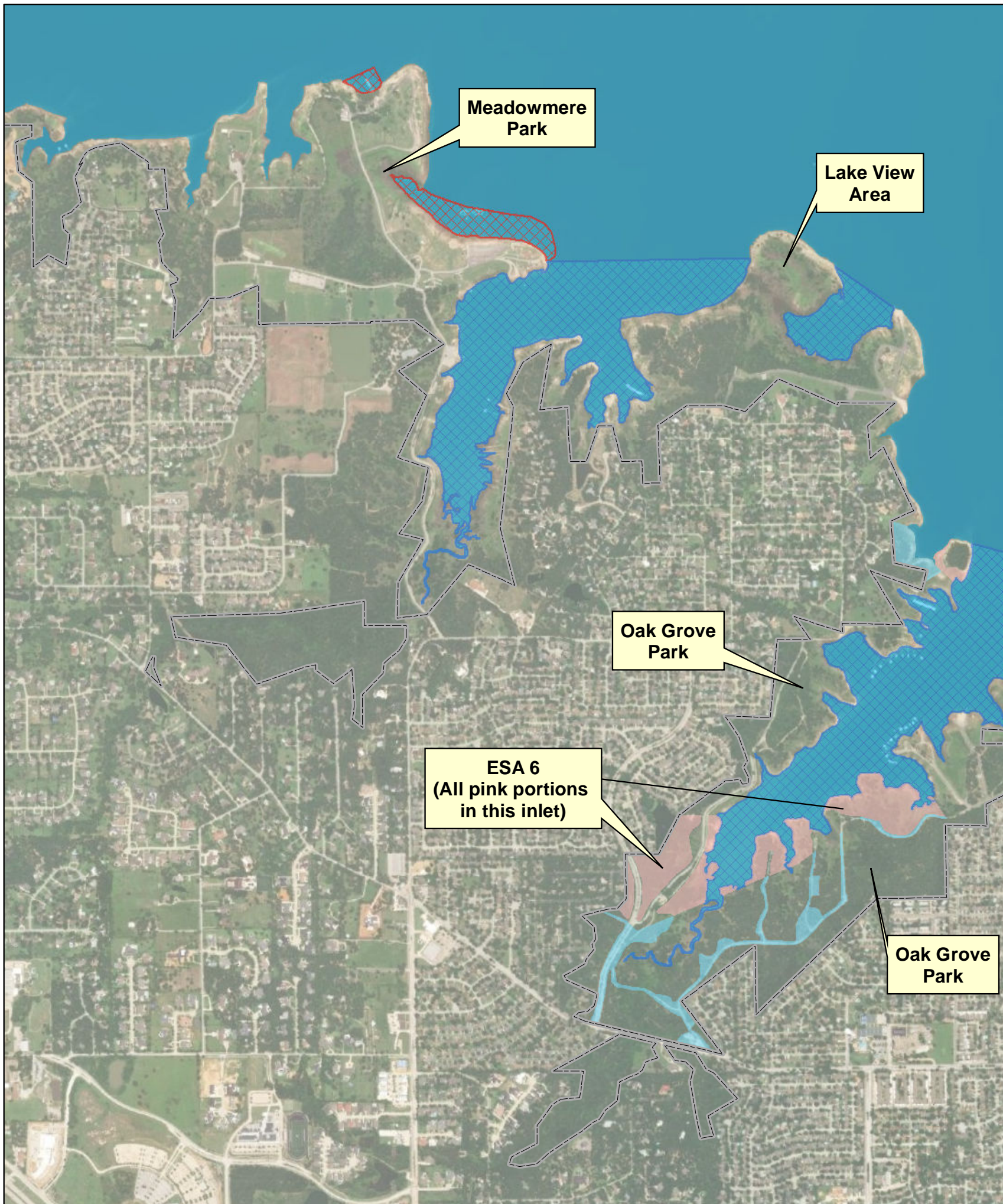
GRAPEVINE LAKE

GRAPEVINE LAKE MASTER PLAN

MASTER PLAN REVISIONS

LAND CLASSIFICATION CHANGES- SHEET 1

| | |
|-------------|--------------|
| DATE: | MAP NO. |
| AUGUST 2022 | GV21MP-OC-01 |



LIST OF ACRONYMS
ESA Environmentally Sensitive Area
HDR High Density Recreation
LDR Low Density Recreation
PL Project Location
WMA Wildlife Management Area

FEE BOUNDARY

LAND CLASSIFICATION CHANGE

- ESA to HDR
- ESA to WMA
- HDR to ESA
- HDR to LDR
- HDR to PL
- HDR to WMA
- LDR to ESA
- LDR to WMA
- LDR/WMA to ESA
- LDR/WMA to HDR
- LDR/WMA to LDR
- LDR/WMA to WMA
- PL to ESA
- PL to HDR
- WMA to ESA

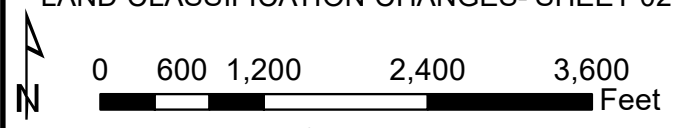
WATER SURFACE

- No Wake
- Restricted
- Open Recreation

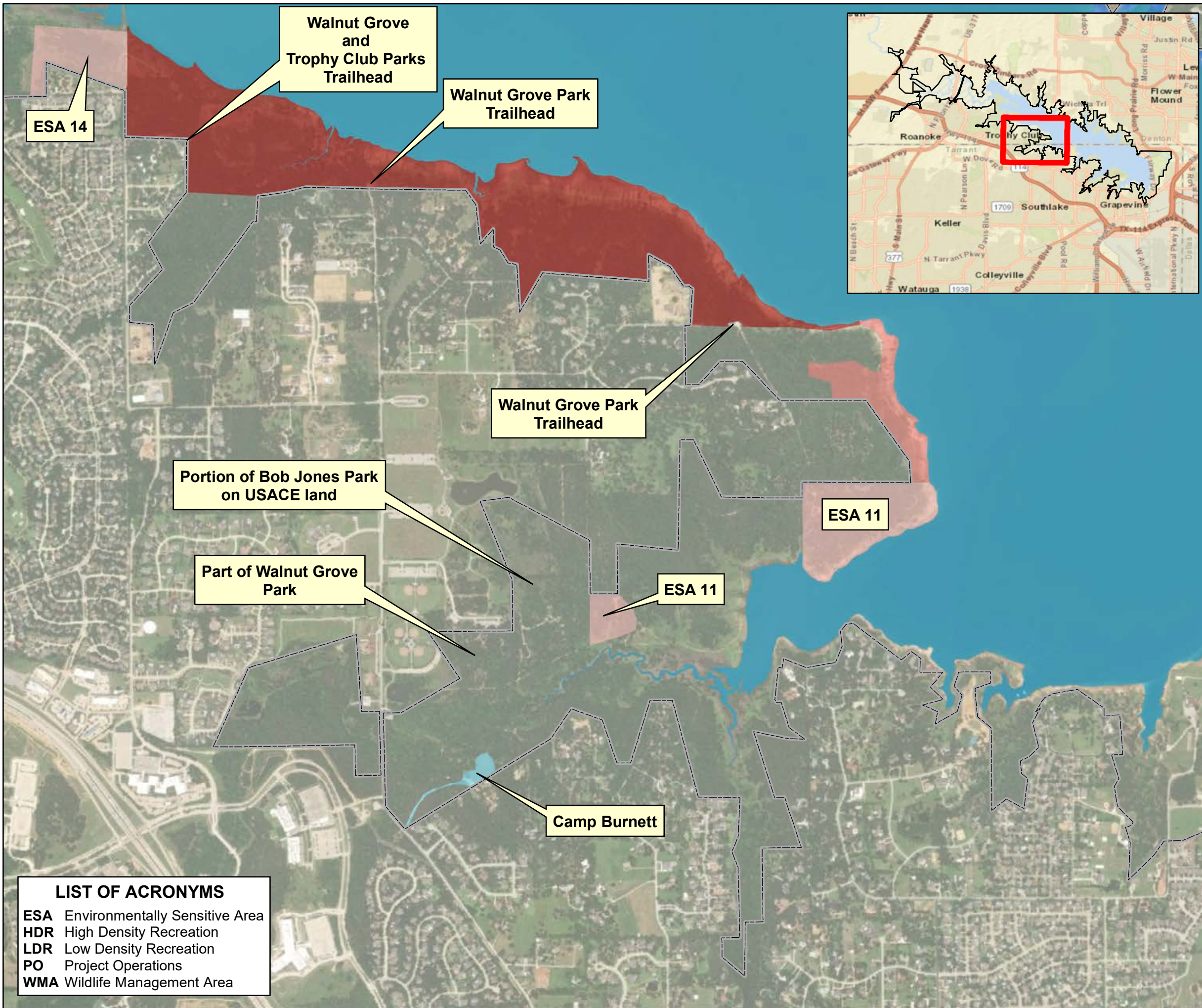


U.S. ARMY CORPS OF ENGINEERS
FORT WORTH DISTRICT

GRAPEVINE LAKE TRINITY RIVER, TEXAS
GRAPEVINE LAKE
GRAPEVINE LAKE MASTER PLAN
MASTER PLAN REVISIONS
LAND CLASSIFICATION CHANGES- SHEET 02



| | |
|----------------------|-------------------------|
| DATE: AUGUST 2021 | MAP NO. GV21MP-OC-02 |
|----------------------|-------------------------|



ESA 14

Walnut Grove and Trophy Club Parks Trailhead

Walnut Grove Park Trailhead

Portion of Bob Jones Park on USACE land

Part of Walnut Grove Park

Walnut Grove Park Trailhead

ESA 11

ESA 11

Camp Burnett

LIST OF ACRONYMS

| | |
|-----|--------------------------------|
| ESA | Environmentally Sensitive Area |
| HDR | High Density Recreation |
| LDR | Low Density Recreation |
| PO | Project Operations |
| WMA | Wildlife Management Area |

FEE BOUNDARY

LAND CLASSIFICATION CHANGE

- ESA to HDR
- ESA to WMA
- HDR to ESA
- HDR to LDR
- HDR to PL
- HDR to WMA
- LDR to ESA
- LDR to WMA
- LDR/WMA to ESA
- LDR/WMA to HDR
- LDR/WMA to LDR
- LDR/WMA to WMA
- PO to ESA
- PO to HDR
- WMA to ESA

WATER SURFACE

- No Wake
- Restricted
- Open Recreation

U.S. ARMY CORPS OF ENGINEERS
FORT WORTH DISTRICT

GRAPEVINE LAKE TRINITY RIVER, TEXAS

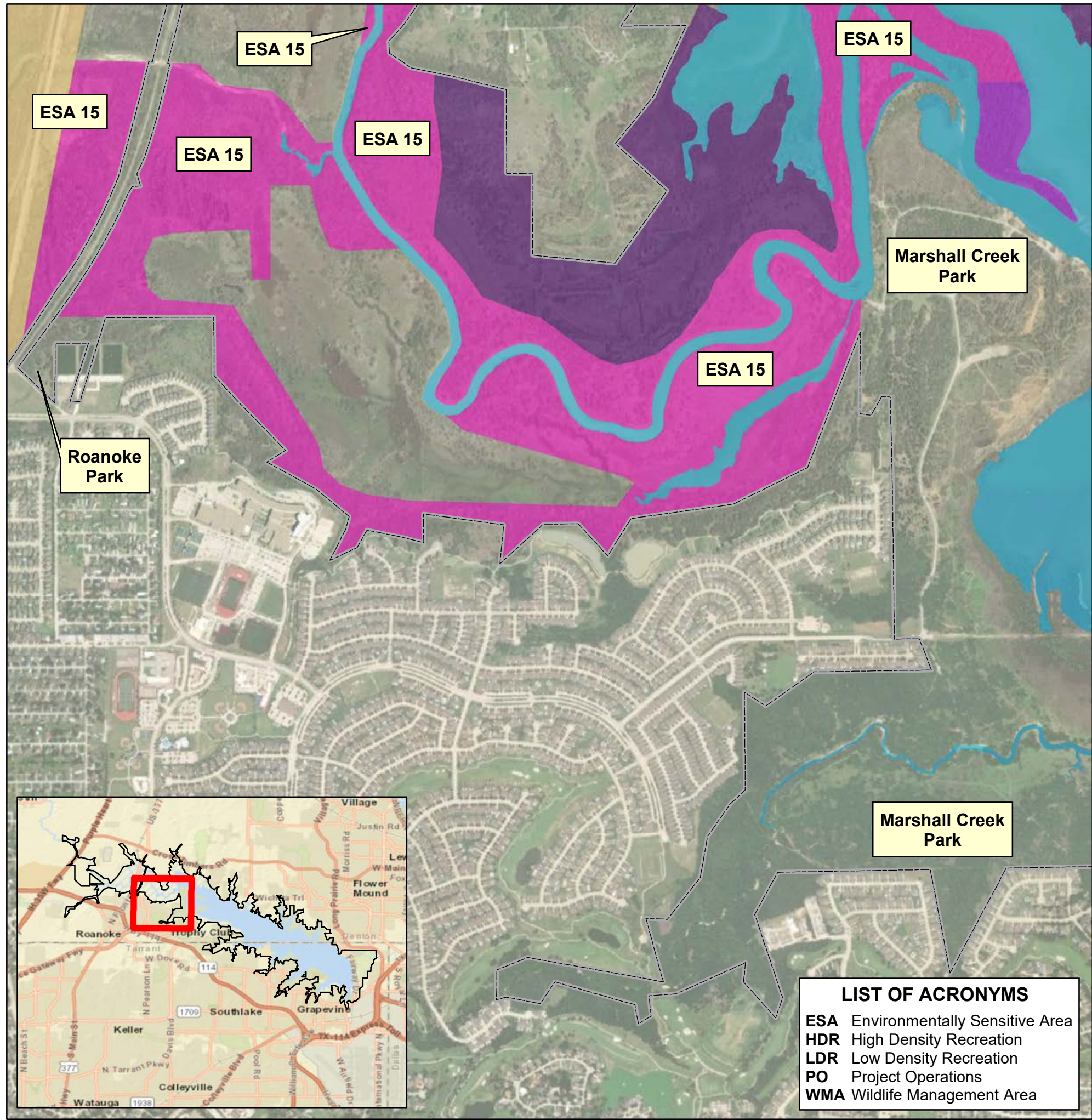
GRAPEVINE LAKE

GRAPEVINE LAKE MASTER PLAN

MASTER PLAN REVISIONS

LAND CLASSIFICATION CHANGES- SHEET 3

| | |
|-------------|--------------|
| DATE: | MAP NO. |
| AUGUST 2022 | GV21MP-OC-03 |



FEE BOUNDARY

LAND CLASSIFICATION CHANGE

- ESA to HDR
- ESA to WMA
- HDR to ESA
- HDR to LDR
- HDR to PL
- HDR to WMA
- LDR to ESA
- LDR to WMA
- LDR/WMA to ESA
- LDR/WMA to HDR
- LDR/WMA to LDR
- LDR/WMA to WMA
- PO to ESA
- PO to HDR
- WMA to ESA

WATER SURFACE

- No Wake
- Restricted
- Open Recreation



U.S. ARMY CORPS OF ENGINEERS
FORT WORTH DISTRICT


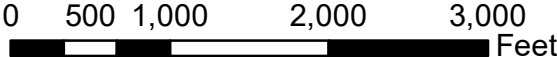
GRAPEVINE LAKE TRINITY RIVER, TEXAS

GRAPEVINE LAKE

GRAPEVINE LAKE MASTER PLAN

MASTER PLAN REVISIONS

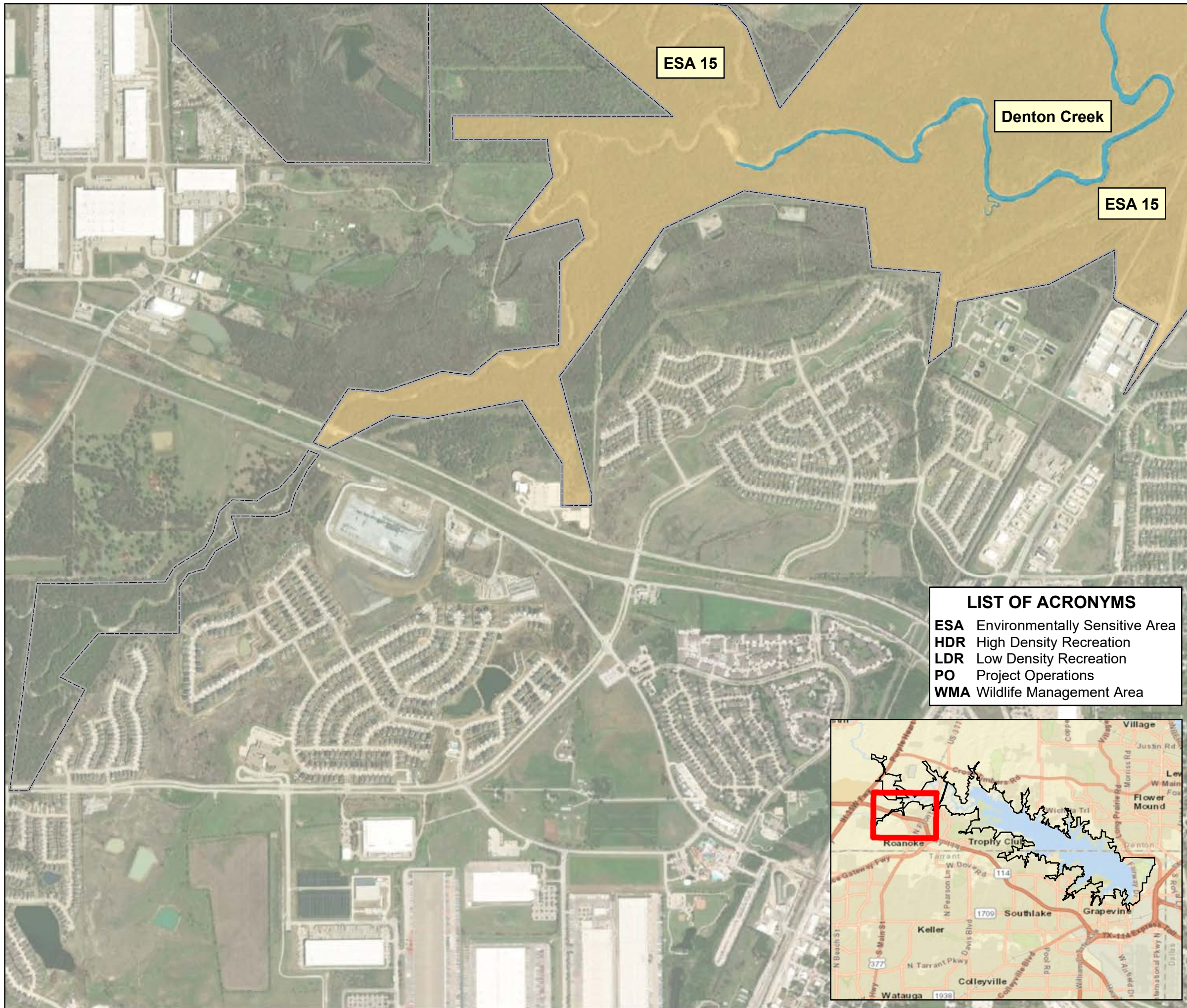
LAND CLASSIFICATION CHANGES- SHEET 4

LIST OF ACRONYMS

- ESA** Environmentally Sensitive Area
- HDR** High Density Recreation
- LDR** Low Density Recreation
- PO** Project Operations
- WMA** Wildlife Management Area

| | |
|----------------------|-------------------------|
| DATE: AUGUST 2022 | MAP NO. GV21MP-OC-04 |
|----------------------|-------------------------|



FEE BOUNDARY

LAND CLASSIFICATION CHANGE

- ESA to HDR
- ESA to WMA
- HDR to ESA
- HDR to LDR
- HDR to PL
- HDR to WMA
- LDR to ESA
- LDR to WMA
- LDR/WMA to ESA
- LDR/WMA to HDR
- LDR/WMA to LDR
- LDR/WMA to WMA
- PO to ESA
- PO to HDR
- WMA to ESA

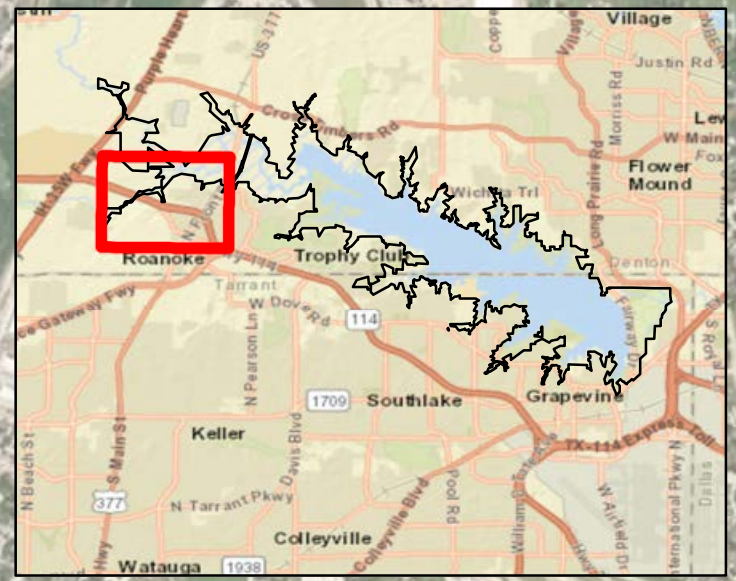
WATER SURFACE

- No Wake
- Restricted
- Open Recreation

LIST OF ACRONYMS
ESA Environmentally Sensitive Area
HDR High Density Recreation
LDR Low Density Recreation
PO Project Operations
WMA Wildlife Management Area

**U.S. ARMY CORPS
OF ENGINEERS**

FORT WORTH DISTRICT



GRAPEVINE LAKE TRINITY RIVER, TEXAS

GRAPEVINE LAKE

GRAPEVINE LAKE MASTER PLAN

MASTER PLAN REVISIONS
LAND CLASSIFICATION CHANGES- SHEET 5







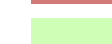








| | |
|----------------------|-------------------------|
| DATE: AUGUST 2022 | MAP NO. GV21MP-OC-05 |
|----------------------|-------------------------|

LIST OF ACRONYMS




- ESA** Environmentally Sensitive Area
- HDR** High Density Recreation
- LDR** Low Density Recreation
- PO** Project Operations
- WMA** Wildlife Management Area

 FEE BOUNDARY

LAND CLASSIFICATION CHANGE

-  ESA to HDR
-  ESA to WMA
-  HDR to ESA
-  HDR to LDR
-  HDR to PL
-  HDR to WMA
-  LDR to ESA
-  LDR to WMA
-  LDR/WMA to ESA
-  LDR/WMA to HDR
-  LDR/WMA to LDR
-  LDR/WMA to WMA
-  PO to ESA
-  PO to HDR
-  WMA to ESA

WATER SURFACE

-  No Wake
-  Restricted
-  Open Recreation




**U.S. ARMY CORPS
OF ENGINEERS**

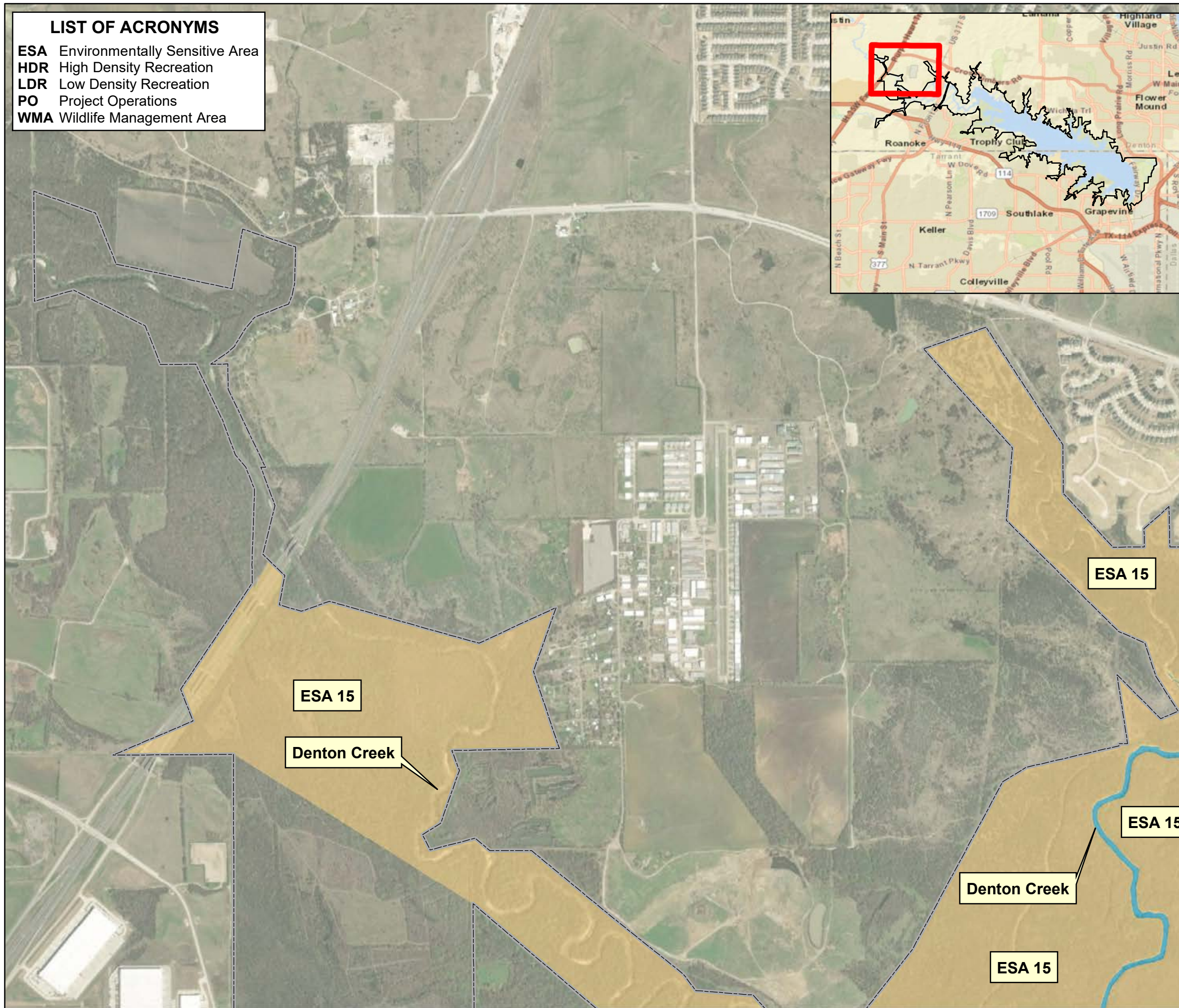
FORT WORTH DISTRICT

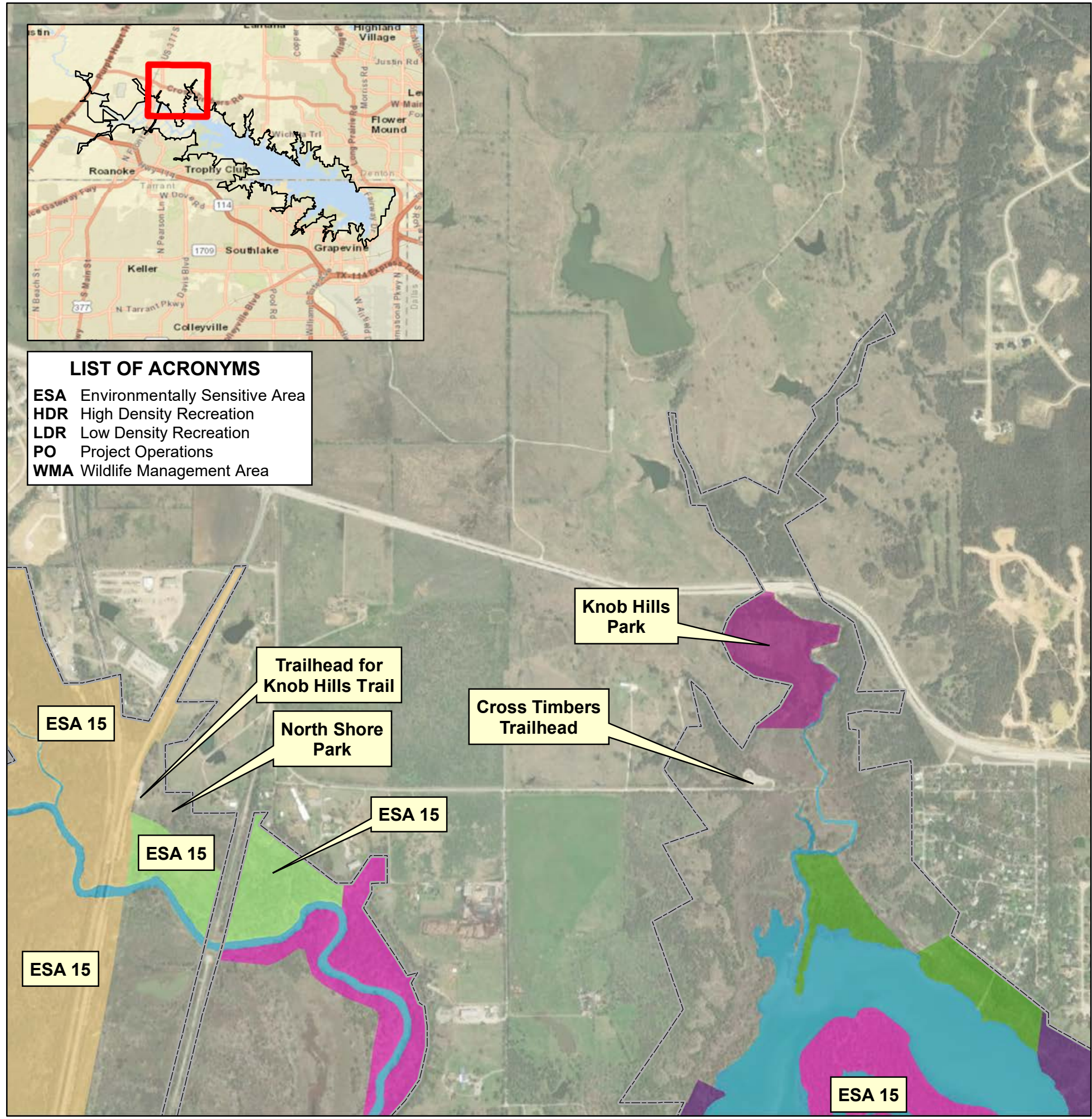
GRAPEVINE LAKE TRINITY RIVER, TEXAS

GRAPEVINE LAKE
GRAPEVINE LAKE MASTER PLAN
MASTER PLAN REVISIONS
LAND CLASSIFICATION CHANGES- SHEET 6



| | |
|----------------------|-------------------------|
| DATE: AUGUST 2022 | MAP NO. GV21MP-OC-06 |
|----------------------|-------------------------|





LIST OF ACRONYMS
ESA Environmentally Sensitive Area
HDR High Density Recreation
LDR Low Density Recreation
PO Project Operations
WMA Wildlife Management Area

FEE BOUNDARY

LAND CLASSIFICATION CHANGE

- ESA to HDR
- ESA to WMA
- HDR to ESA
- HDR to LDR
- HDR to PL
- HDR to WMA
- LDR to ESA
- LDR to WMA
- LDR/WMA to ESA
- LDR/WMA to HDR
- LDR/WMA to LDR
- LDR/WMA to WMA
- PO to ESA
- PO to HDR
- WMA to ESA

WATER SURFACE


- No Wake
- Restricted
- Open Recreation

U.S. ARMY CORPS OF ENGINEERS
FORT WORTH DISTRICT

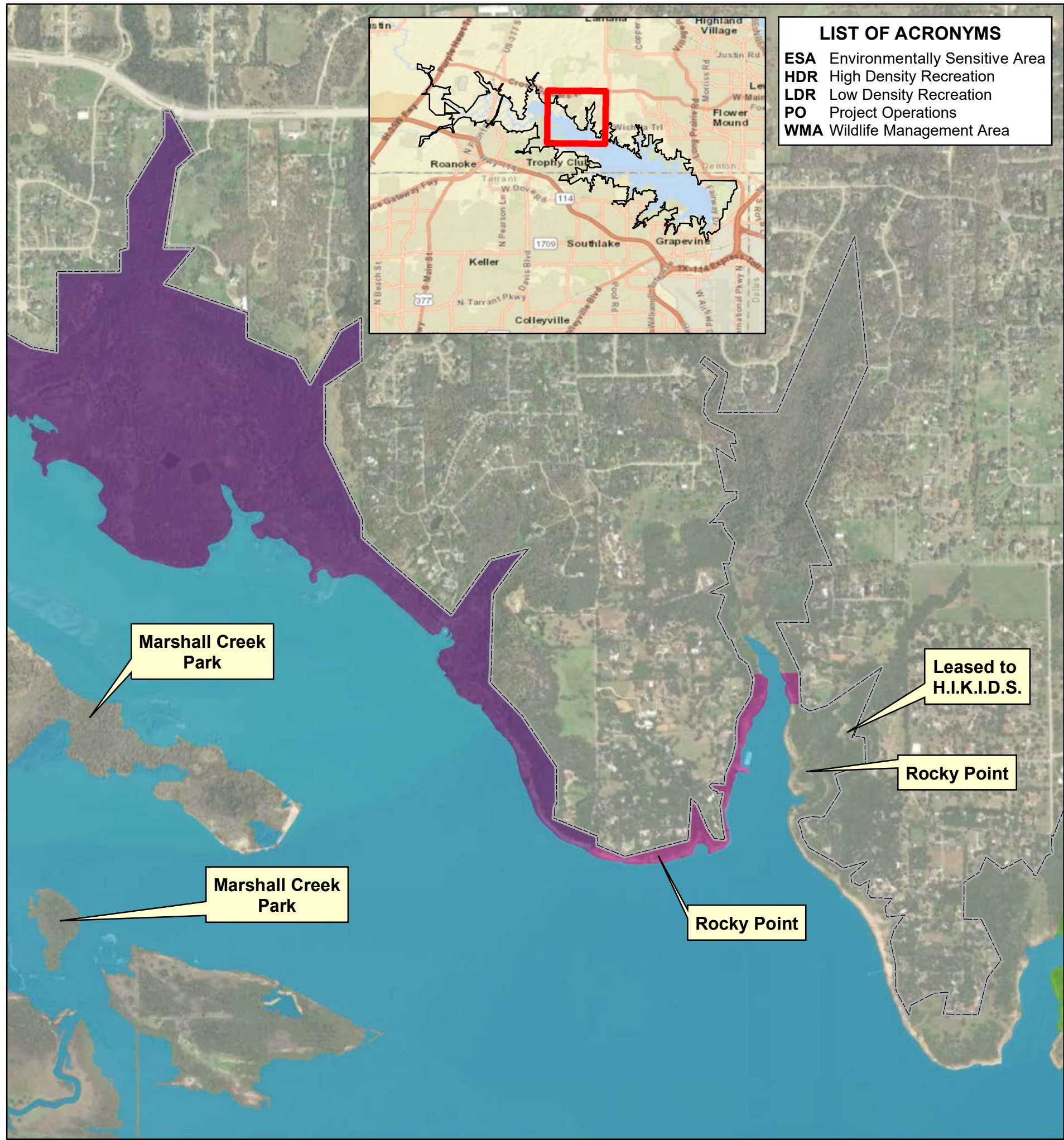
GRAPEVINE LAKE TRINITY RIVER, TEXAS

GRAPEVINE LAKE
 GRAPEVINE LAKE MASTER PLAN

MASTER PLAN REVISIONS
 LAND CLASSIFICATION CHANGES- SHEET 7



| | |
|----------------------|-------------------------|
| DATE: AUGUST 2022 | MAP NO. GV21MP-OC-07 |
|----------------------|-------------------------|



- LIST OF ACRONYMS**
- ESA** Environmentally Sensitive Area
 - HDR** High Density Recreation
 - LDR** Low Density Recreation
 - PO** Project Operations
 - WMA** Wildlife Management Area

FEE BOUNDARY

LAND CLASSIFICATION CHANGE

- ESA to HDR
- ESA to WMA
- HDR to ESA
- HDR to LDR
- HDR to PL
- HDR to WMA
- LDR to ESA
- LDR to WMA
- LDR/WMA to ESA
- LDR/WMA to HDR
- LDR/WMA to LDR
- LDR/WMA to WMA
- PO to ESA
- PO to HDR
- WMA to ESA

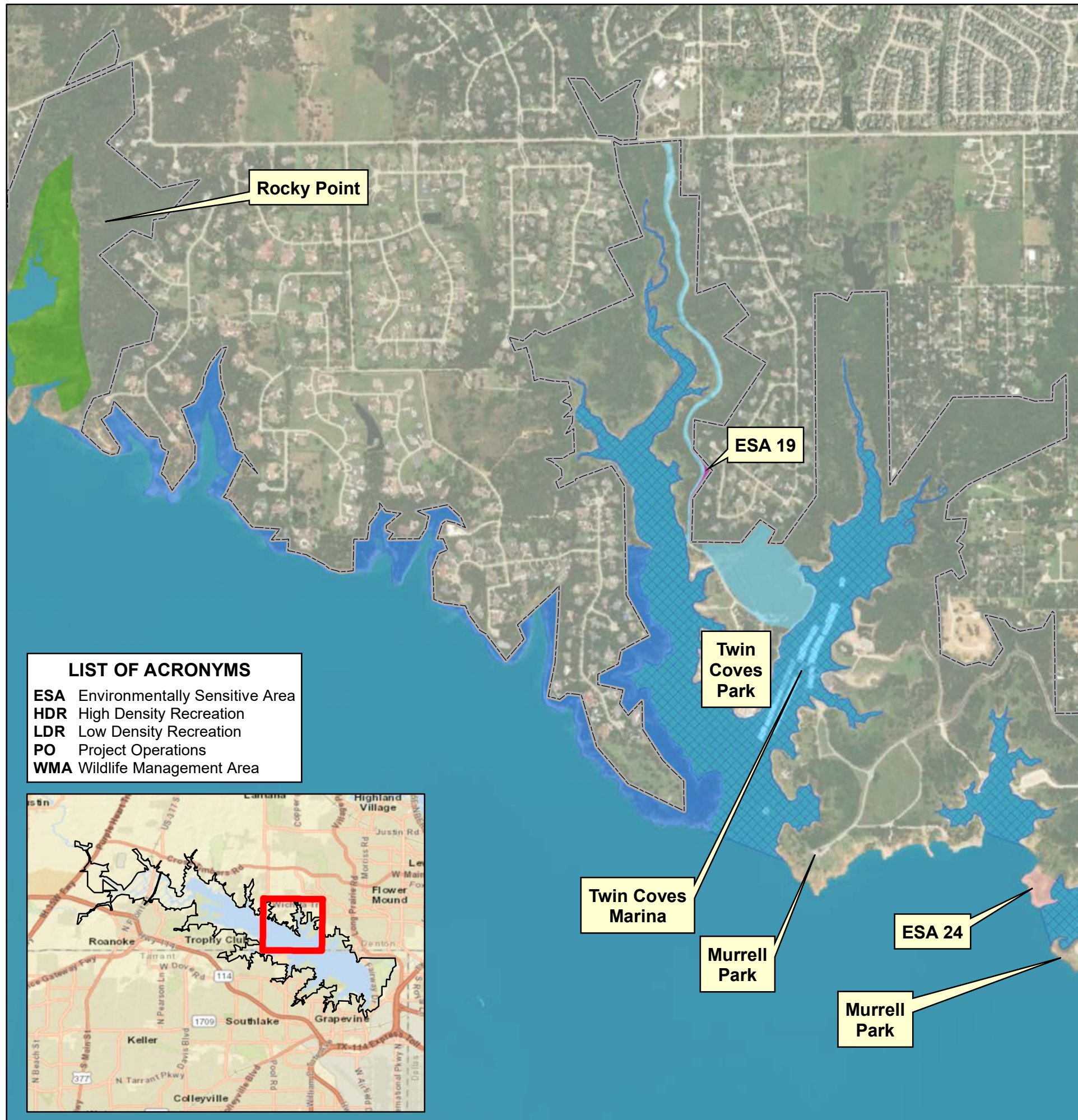
WATER SURFACE

- No Wake
- Restricted
- Open Recreation

U.S. ARMY CORPS OF ENGINEERS
FORT WORTH DISTRICT

GRAPEVINE LAKE TRINITY RIVER, TEXAS
GRAPEVINE LAKE
GRAPEVINE LAKE MASTER PLAN
 MASTER PLAN REVISIONS
LAND CLASSIFICATION CHANGES- SHEET 8

| | |
|----------------------|-------------------------|
| DATE: AUGUST 2022 | MAP NO. GV21MP-OC-08 |
|----------------------|-------------------------|



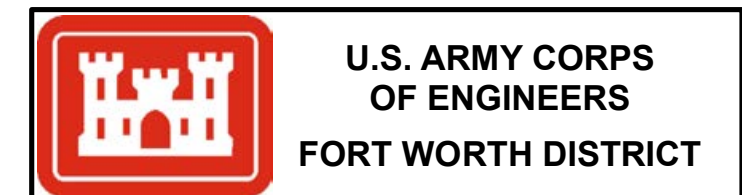
FEE BOUNDARY

LAND CLASSIFICATION CHANGE

- ESA to HDR
- ESA to WMA
- HDR to ESA
- HDR to LDR
- HDR to PL
- HDR to WMA
- LDR to ESA
- LDR to WMA
- LDR/WMA to ESA
- LDR/WMA to HDR
- LDR/WMA to LDR
- LDR/WMA to WMA
- PO to ESA
- PO to HDR
- WMA to ESA


WATER SURFACE

- No Wake
- Restricted
- Open Recreation

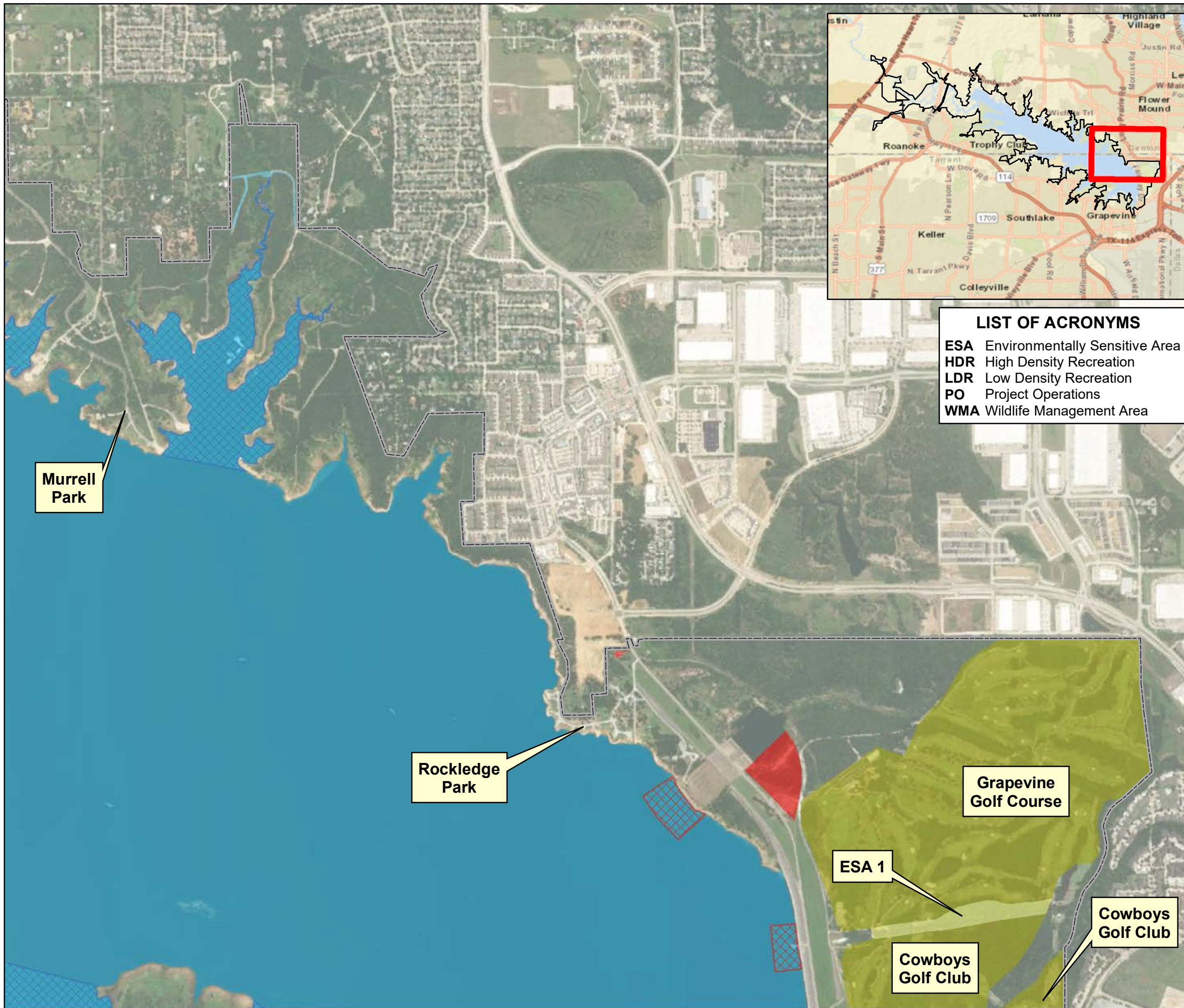


GRAPEVINE LAKE TRINITY RIVER, TEXAS

GRAPEVINE LAKE
GRAPEVINE LAKE MASTER PLAN
MASTER PLAN REVISIONS
LAND CLASSIFICATION CHANGES- SHEET 9



| | |
|----------------------|-------------------------|
| DATE: AUGUST 2022 | MAP NO. GV21MP-OC-09 |
|----------------------|-------------------------|



LIST OF ACRONYMS
ESA Environmentally Sensitive Area
HDR High Density Recreation
LDR Low Density Recreation
PO Project Operations
WMA Wildlife Management Area

FEE BOUNDARY

LAND CLASSIFICATION CHANGE

- ESA to HDR
- ESA to WMA
- HDR to ESA
- HDR to LDR
- HDR to PL
- HDR to WMA
- LDR to ESA
- LDR to WMA
- LDR/WMA to ESA
- LDR/WMA to HDR
- LDR/WMA to LDR
- LDR/WMA to WMA
- PO to ESA
- PO to HDR
- WMA to ESA

WATER SURFACE

- No Wake
- Restricted
- Open Recreation

**U.S. ARMY CORPS
OF ENGINEERS**

FORT WORTH DISTRICT

GRAPEVINE LAKE TRINITY RIVER, TEXAS

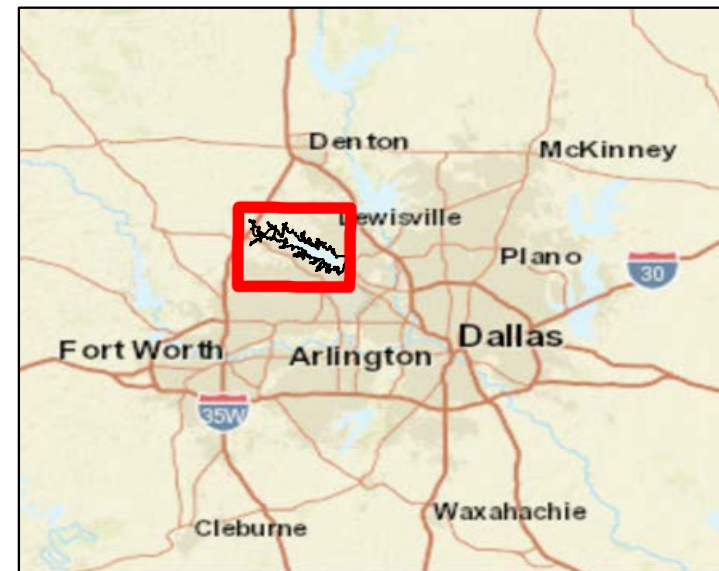
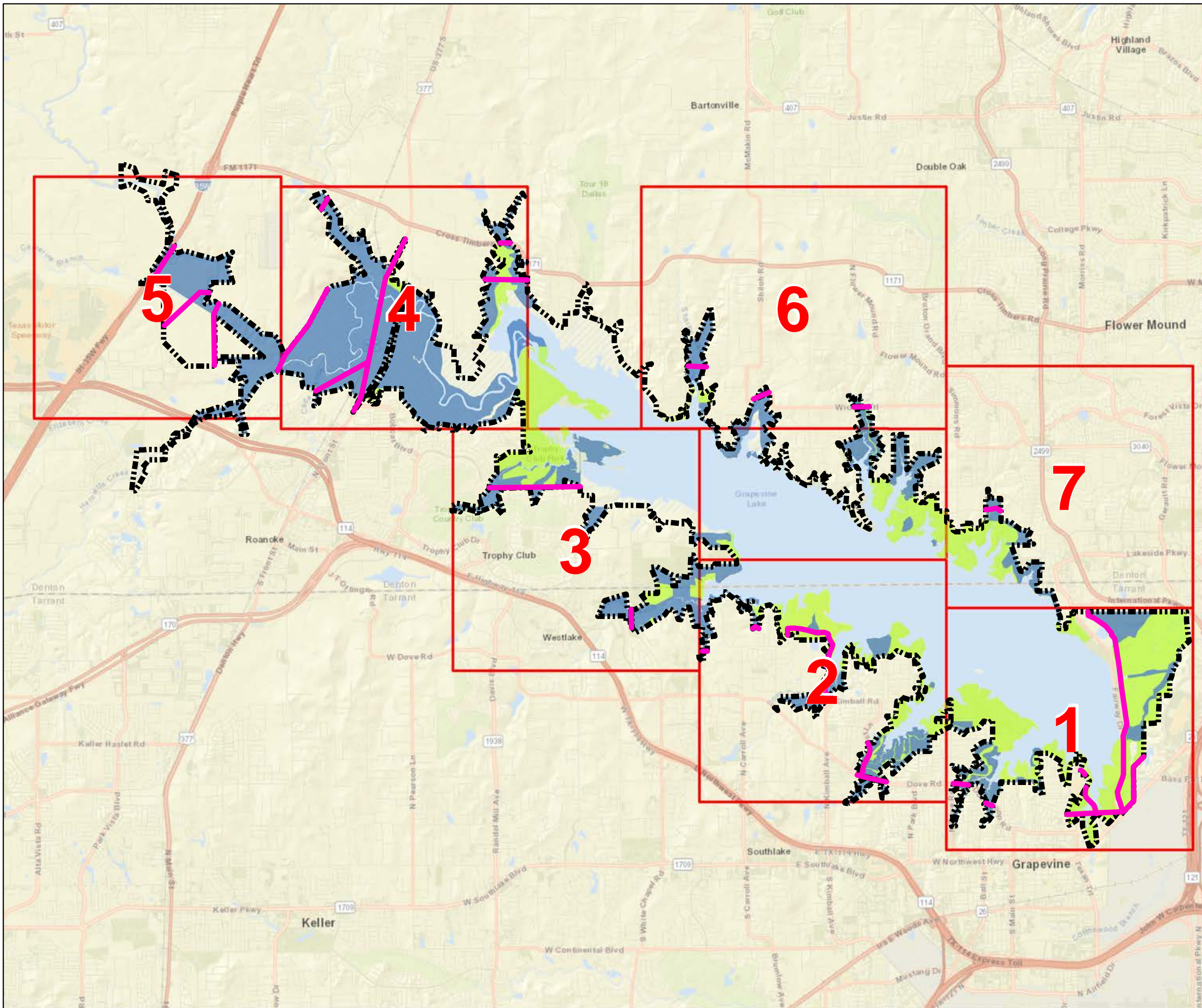
GRAPEVINE LAKE





GRAPEVINE LAKE MASTER PLAN


MASTER PLAN REVISIONS

LAND CLASSIFICATION CHANGES- SHEET 10

| | |
|----------------------|-------------------------|
| DATE: AUGUST 2022 | MAP NO. GV21MP-OC-10 |
|----------------------|-------------------------|



-  FEE BOUNDARY
-  RECREATION AREA
-  ENVIRONMENTAL SENSITIVE AREA
-  UTILITY CORRIDOR




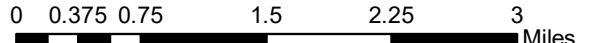
**U.S. ARMY CORPS
OF ENGINEERS
FORT WORTH DISTRICT**

LEWISVILLE LAKE TRINITY RIVER, TEXAS

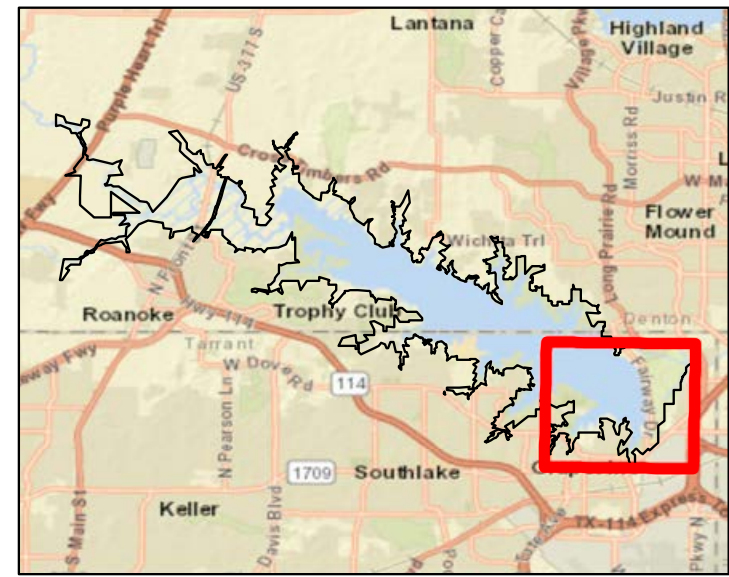
GRAPEVINE LAKE





GRAPEVINE LAKE MASTER PLAN


UTILITY CORRIDOR MAP- INDEX

| | |
|-----------------------------|-----------------------------------|
| DATE: AUGUST 2022 | MAP NO. GV21MP-OU-INDEX |
|-----------------------------|-----------------------------------|



-  FEE BOUNDARY
-  RECREATION AREA
-  ENVIRONMENTAL SENSITIVE AREA
-  UTILITY CORRIDOR



**U.S. ARMY CORPS
OF ENGINEERS**


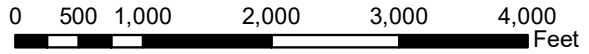
FORT WORTH DISTRICT

GRAPEVINE LAKE TRINITY RIVER, TEXAS

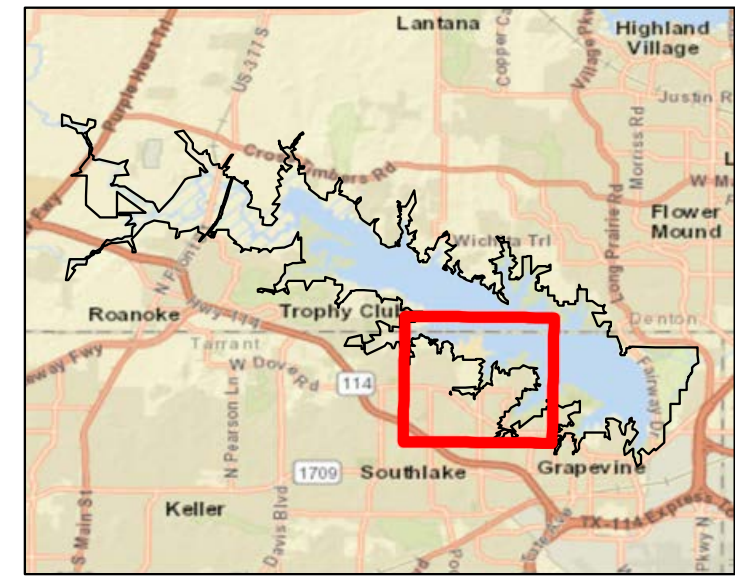
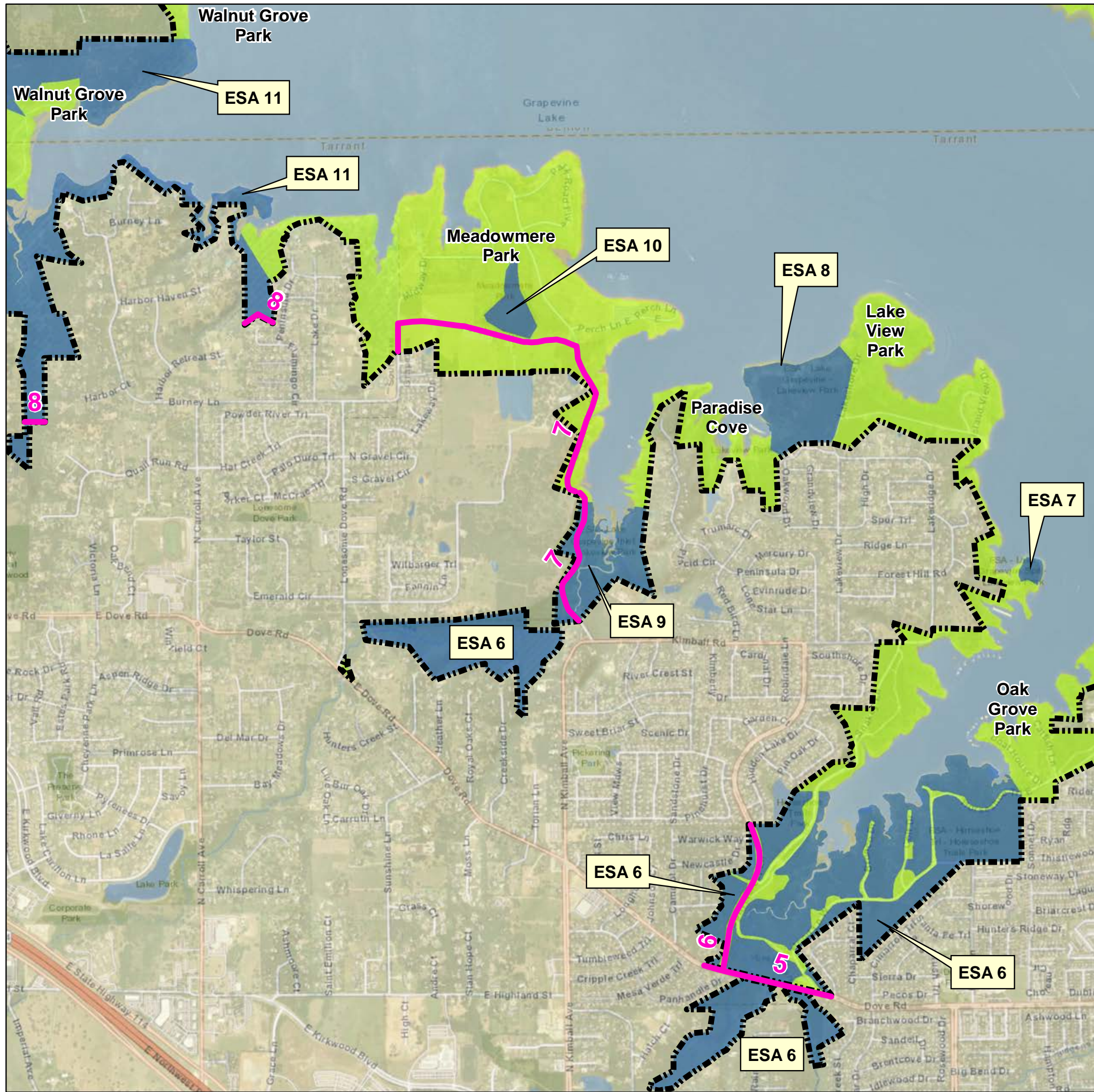
GRAPEVINE LAKE





GRAPEVINE LAKE MASTER PLAN


UTILITY CORRIDOR MAP- SHEET 1

| | |
|----------------------|-------------------------|
| DATE: AUGUST 2022 | MAP NO. GV21MP-OU-01 |
|----------------------|-------------------------|



-  FEE BOUNDARY
-  RECREATION AREA
-  ENVIRONMENTAL SENSITIVE AREA
-  UTILITY CORRIDOR



**U.S. ARMY CORPS
OF ENGINEERS**

FORT WORTH DISTRICT

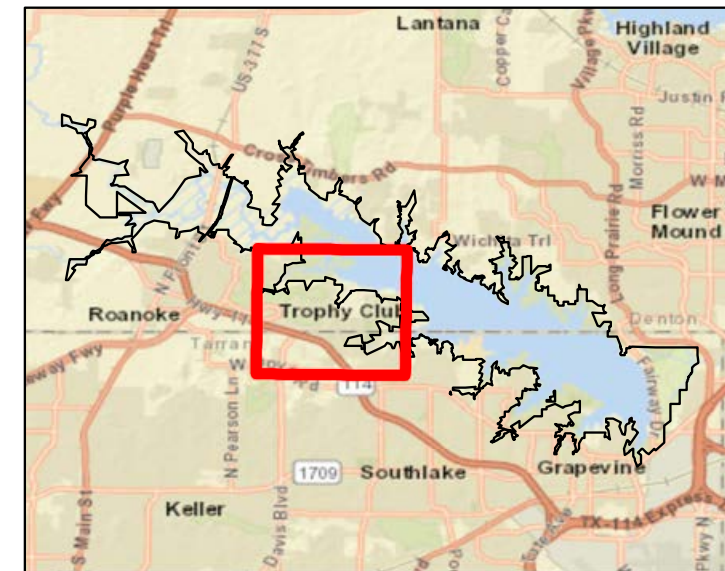
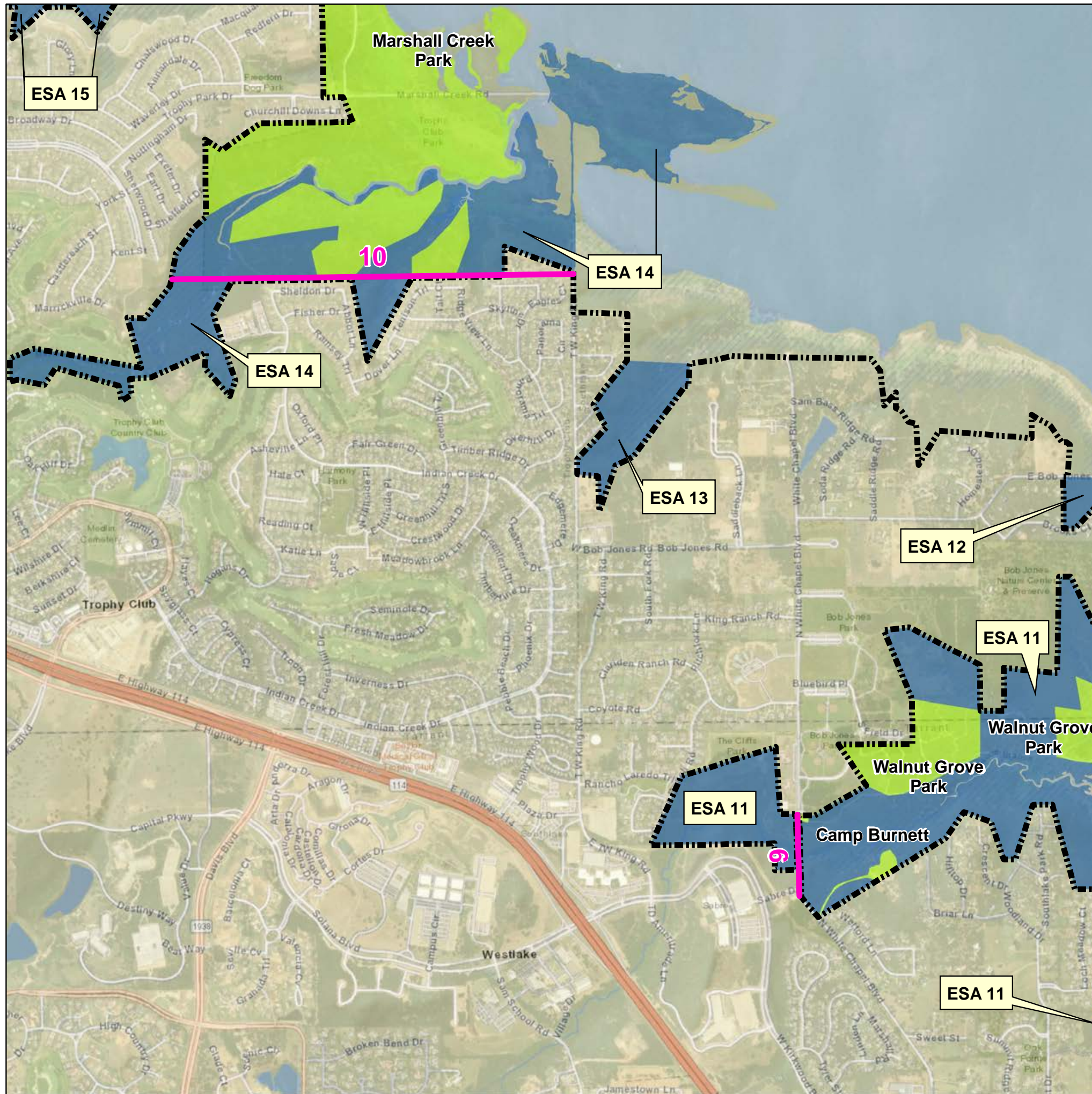
GRAPEVINE LAKE





GRAPEVINE LAKE MASTER PLAN


UTILITY CORRIDOR MAP- SHEET 2

DATE:
AUGUST 2022

MAP NO.
GV21MP-OU-02



-  FEE BOUNDARY
-  RECREATION AREA
-  ENVIRONMENTAL SENSITIVE AREA
-  UTILITY CORRIDOR


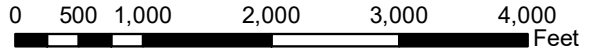


**U.S. ARMY CORPS
OF ENGINEERS**

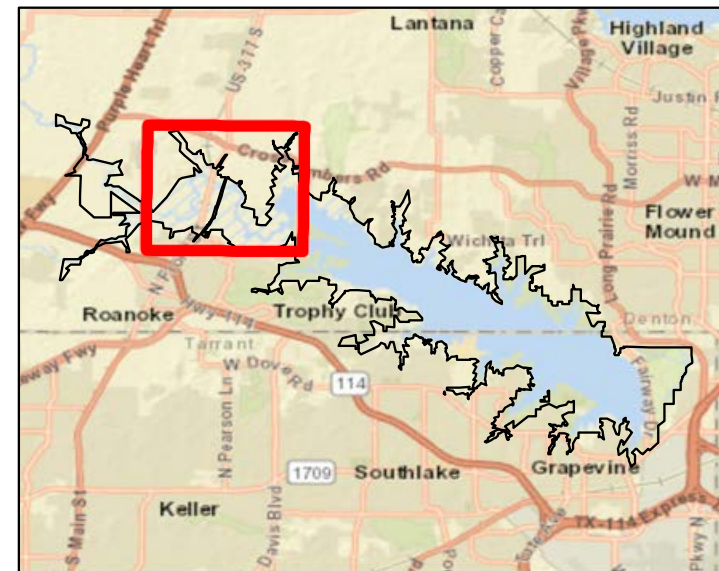
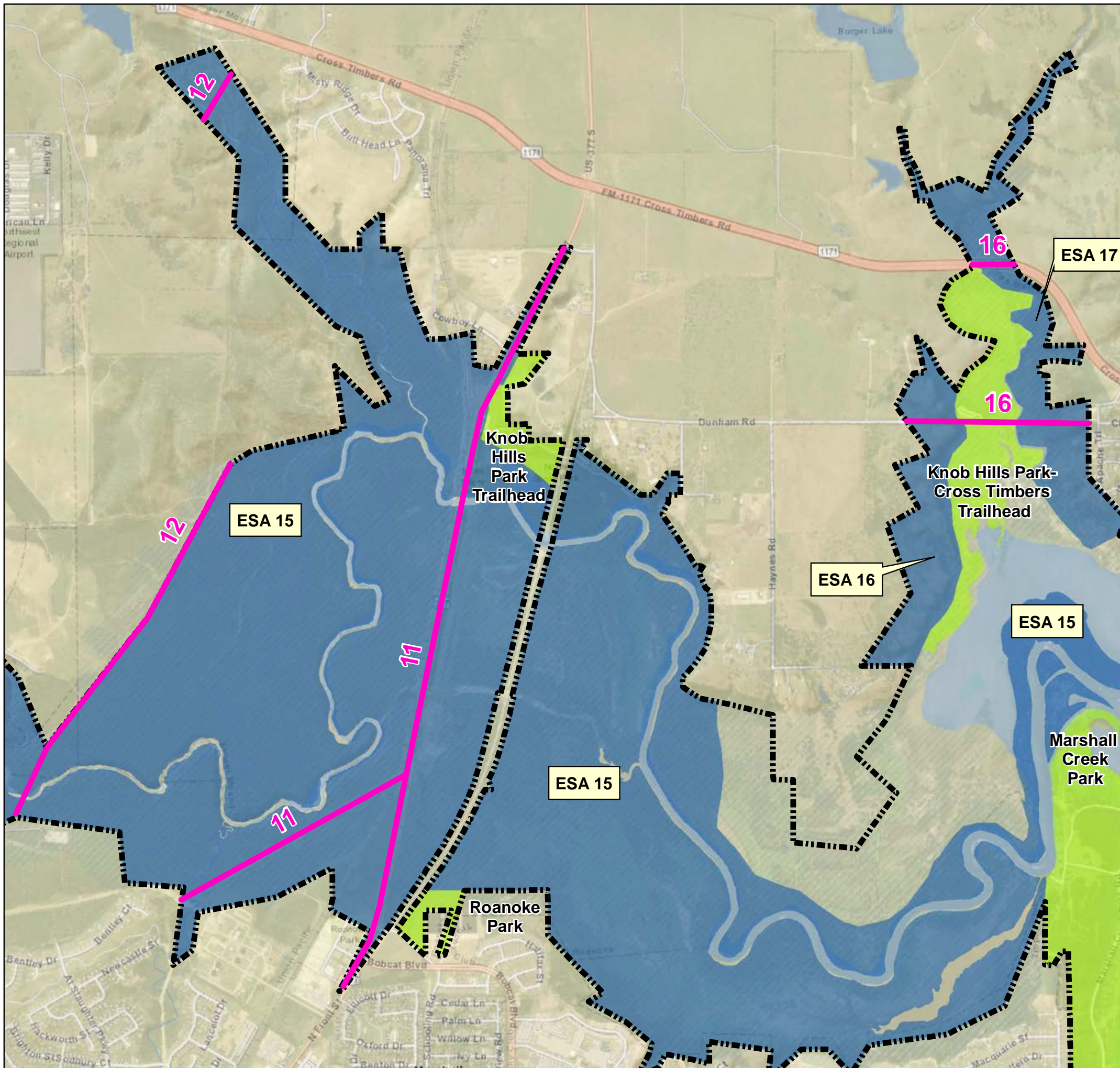
FORT WORTH DISTRICT





GRAPEVINE LAKE TRINITY RIVER, TEXAS

GRAPEVINE LAKE
GRAPEVINE LAKE MASTER PLAN
UTILITY CORRIDOR MAP- SHEET 3

| | |
|-----------------------------|--------------------------------|
| DATE: AUGUST 2022 | MAP NO. GV21MP-OU-03 |
|-----------------------------|--------------------------------|



-  FEE BOUNDARY
-  RECREATION AREA
-  ENVIRONMENTAL SENSITIVE AREA
-  UTILITY CORRIDOR




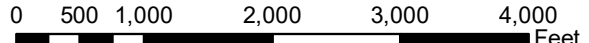
**U.S. ARMY CORPS
OF ENGINEERS
FORT WORTH DISTRICT**

GRAPEVINE LAKE

GRAPEVINE LAKE MASTER PLAN

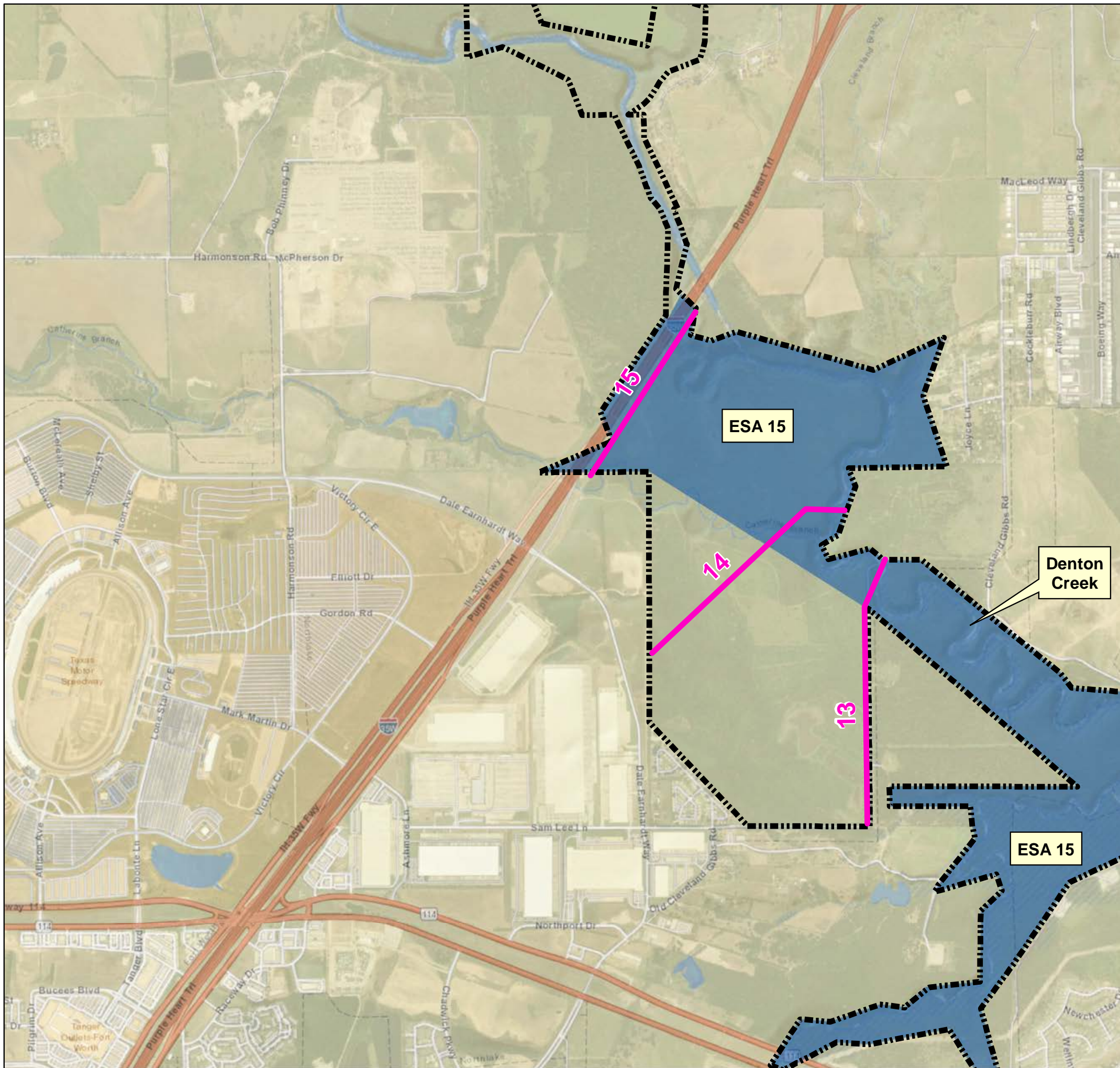
UTILITY CORRIDOR MAP- SHEET 4









0 500 1,000 2,000 3,000 4,000 Feet

| | |
|-----------------------------|--------------------------------|
| DATE: AUGUST 2022 | MAP NO. GV21MP-OU-04 |
|-----------------------------|--------------------------------|



-  FEE BOUNDARY
-  RECREATION AREA
-  ENVIRONMENTAL SENSITIVE AREA
-  UTILITY CORRIDOR



GRAPEVINE LAKE TRINITY RIVER, TEXAS

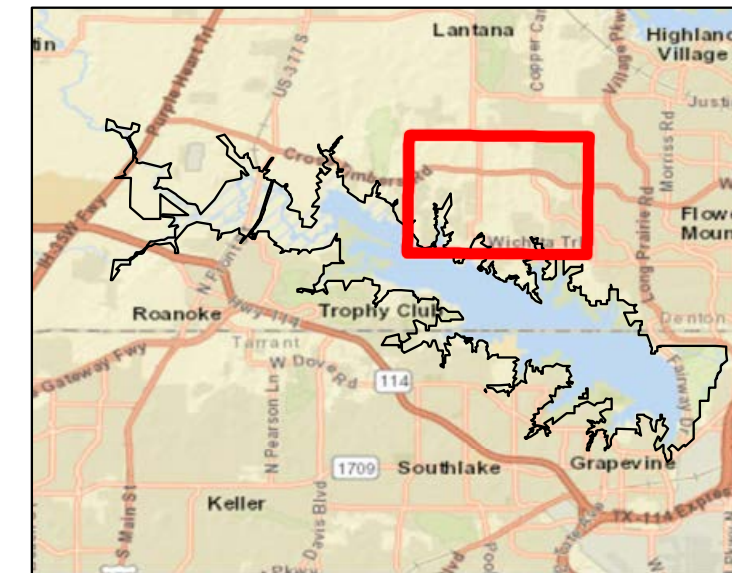
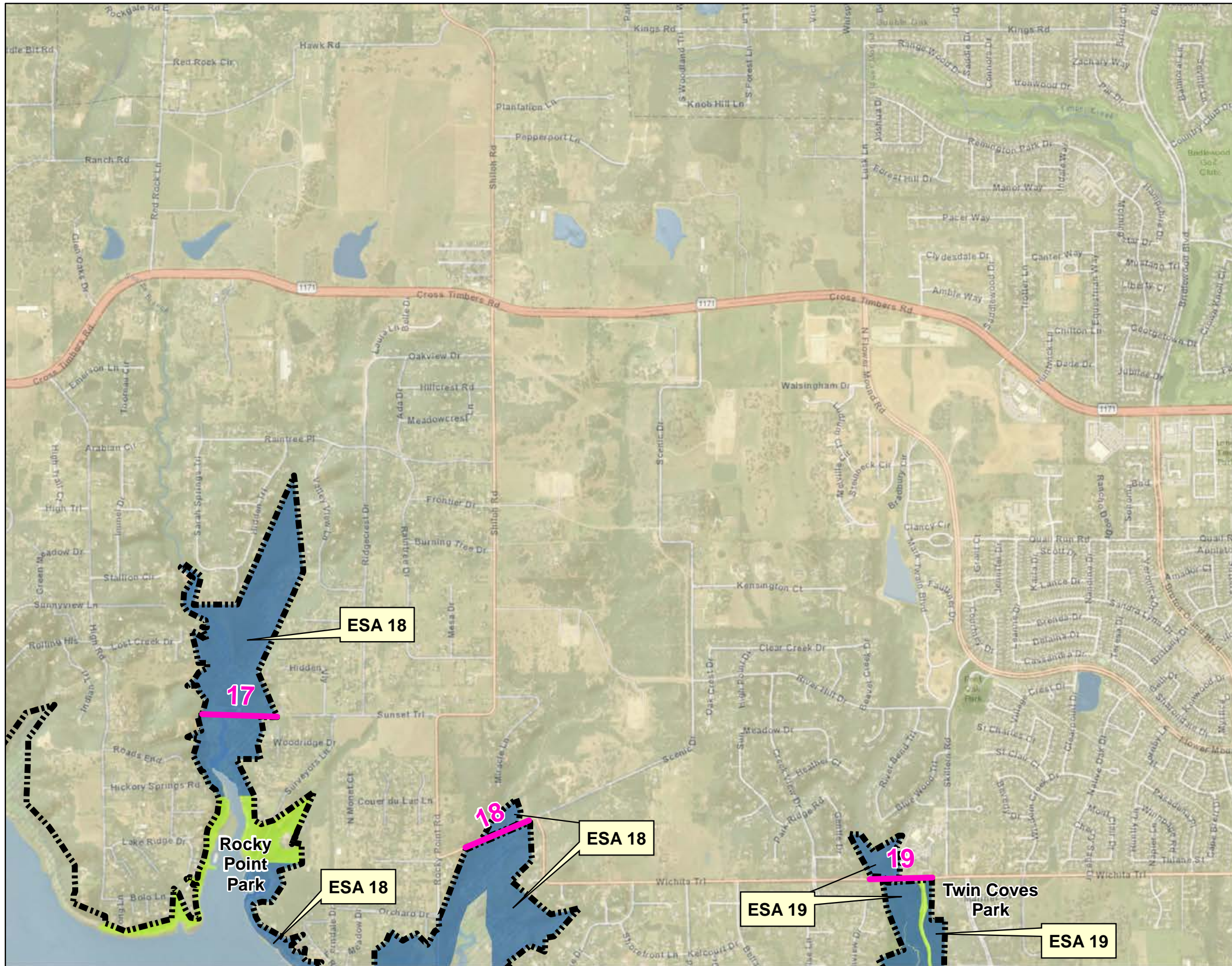
GRAPEVINE LAKE





GRAPEVINE LAKE MASTER PLAN


UTILITY CORRIDOR MAP- SHEET 5

0 500 1,000 2,000 3,000 4,000 Feet

| | |
|-----------------------------|--------------------------------|
| DATE: AUGUST 2022 | MAP NO. GV21MP-OU-05 |
|-----------------------------|--------------------------------|



-  FEE BOUNDARY
-  RECREATION AREA
-  ENVIRONMENTAL SENSITIVE AREA
-  UTILITY CORRIDOR



**U.S. ARMY CORPS
OF ENGINEERS**

FORT WORTH DISTRICT


GRAPEVINE LAKE

TRINITY RIVER, TEXAS

GRAPEVINE LAKE

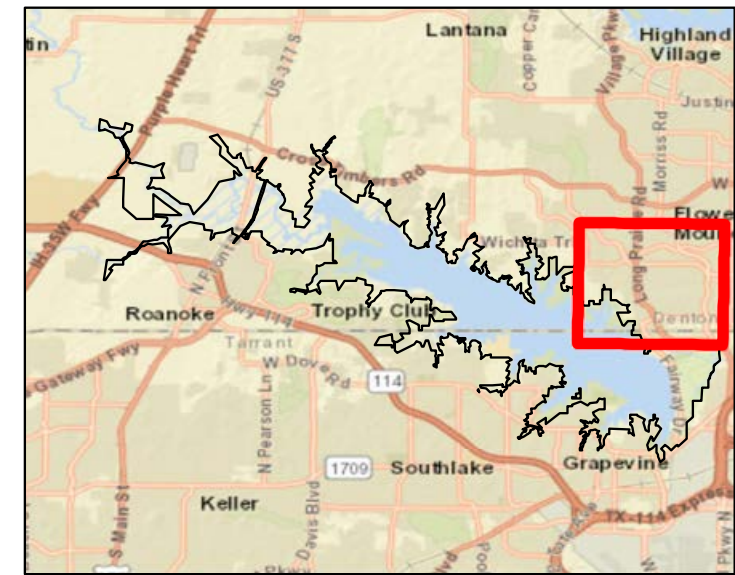
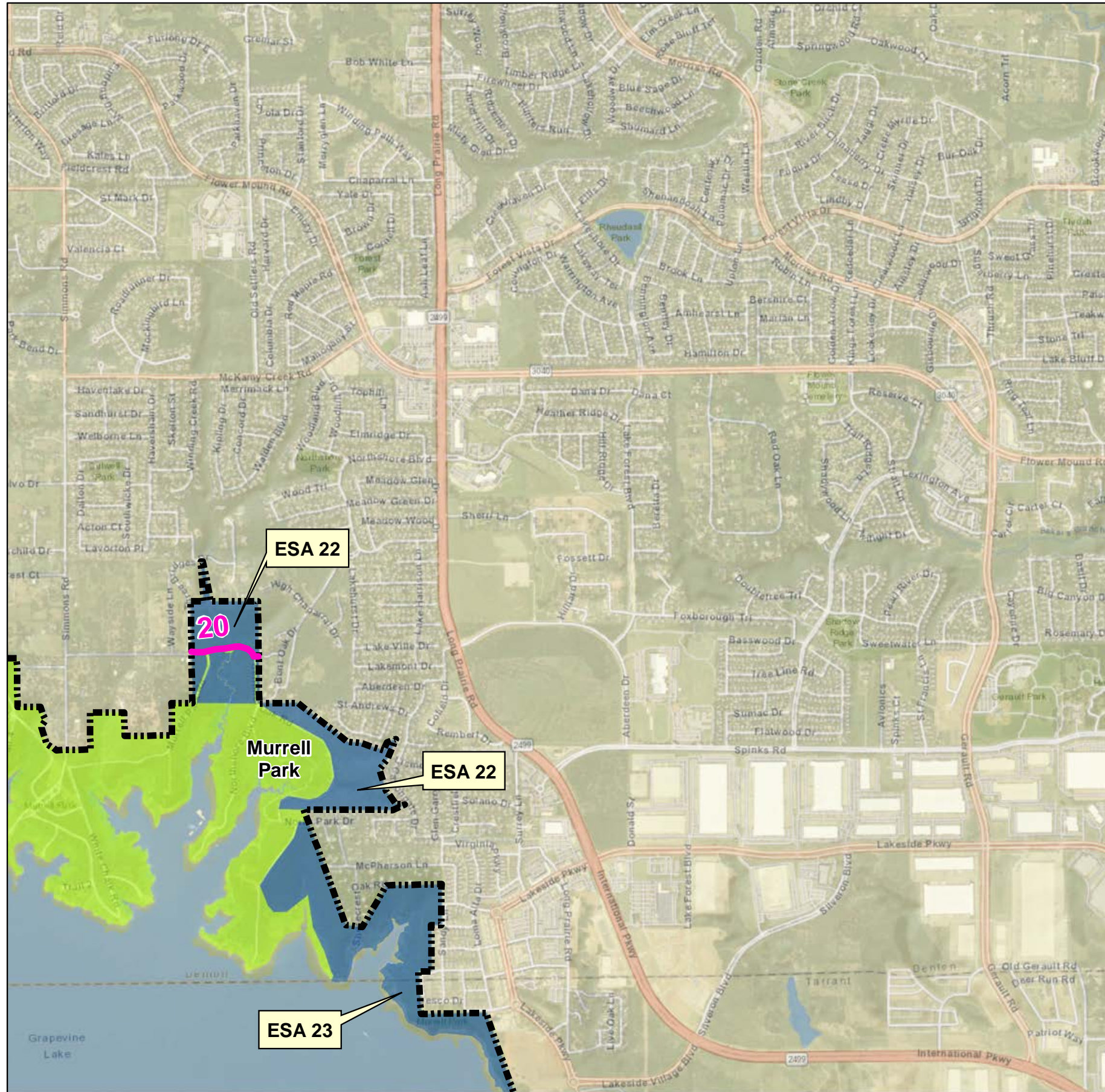
GRAPEVINE LAKE MASTER PLAN





UTILITY CORRIDOR MAP- SHEET 6




0 500 1,000 2,000 3,000 4,000
Feet

| | |
|----------------------|-------------------------|
| DATE: AUGUST 2022 | MAP NO. GV21MP-OU-06 |
|----------------------|-------------------------|



-  FEE BOUNDARY
-  RECREATION AREA
-  ENVIRONMENTAL SENSITIVE AREA
-  UTILITY CORRIDOR



**U.S. ARMY CORPS
OF ENGINEERS**


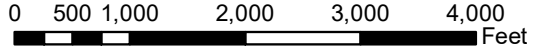
FORT WORTH DISTRICT

GRAPEVINE LAKE TRINITY RIVER, TEXAS

GRAPEVINE LAKE

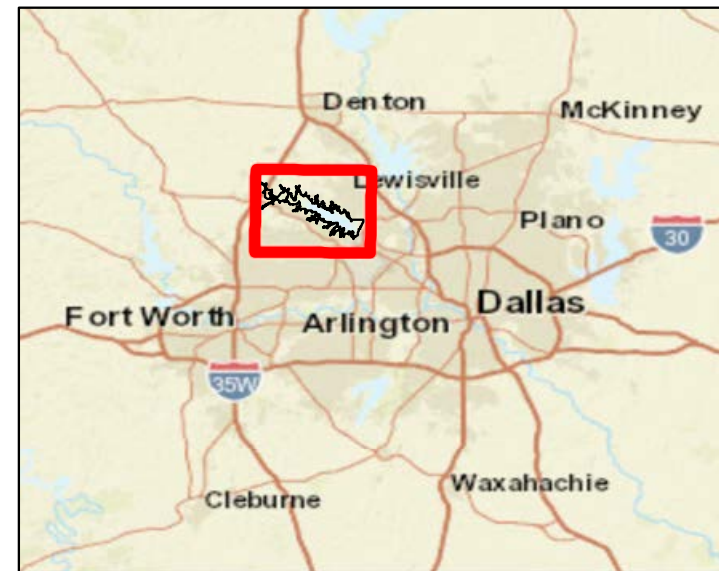
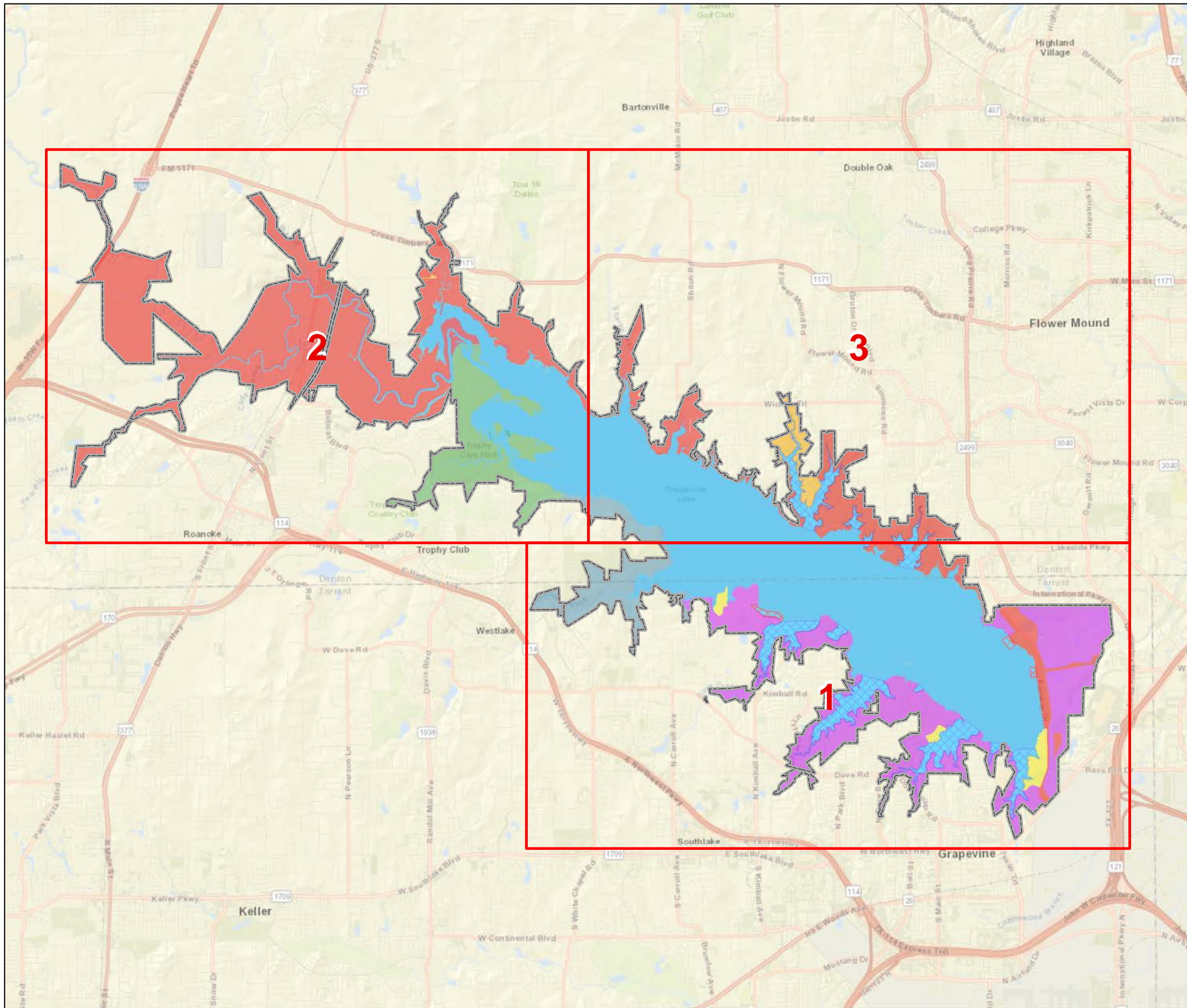
GRAPEVINE LAKE MASTER PLAN


UTILITY CORRIDOR MAP- SHEET 7





0 500 1,000 2,000 3,000 4,000 Feet

| | |
|----------------------|-------------------------|
| DATE: AUGUST 2022 | MAP NO. GV21MP-OU-07 |
|----------------------|-------------------------|



-  FEE BOUNDARY
- MANAGING ENTITY**
-  Grapevine
-  Flower Mound
-  Southlake
-  Trophy Club
-  Safe Harbor Marinas
-  USACE
- WATER SURFACE**
-  Open Recreation
-  No Wake
-  Restricted




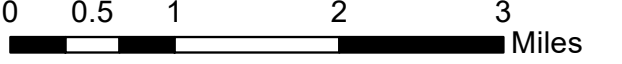
**U.S. ARMY CORPS
OF ENGINEERS**
FORT WORTH DISTRICT

GRAPEVINE LAKE

GRAPEVINE LAKE MASTER PLAN

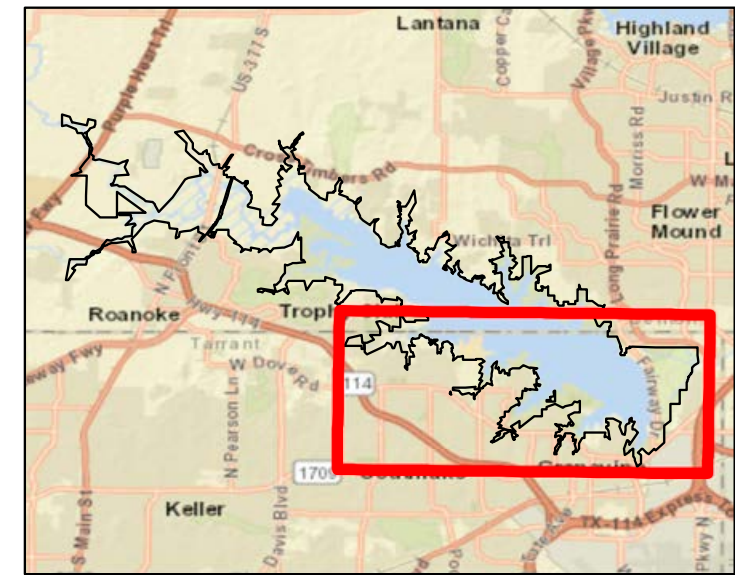
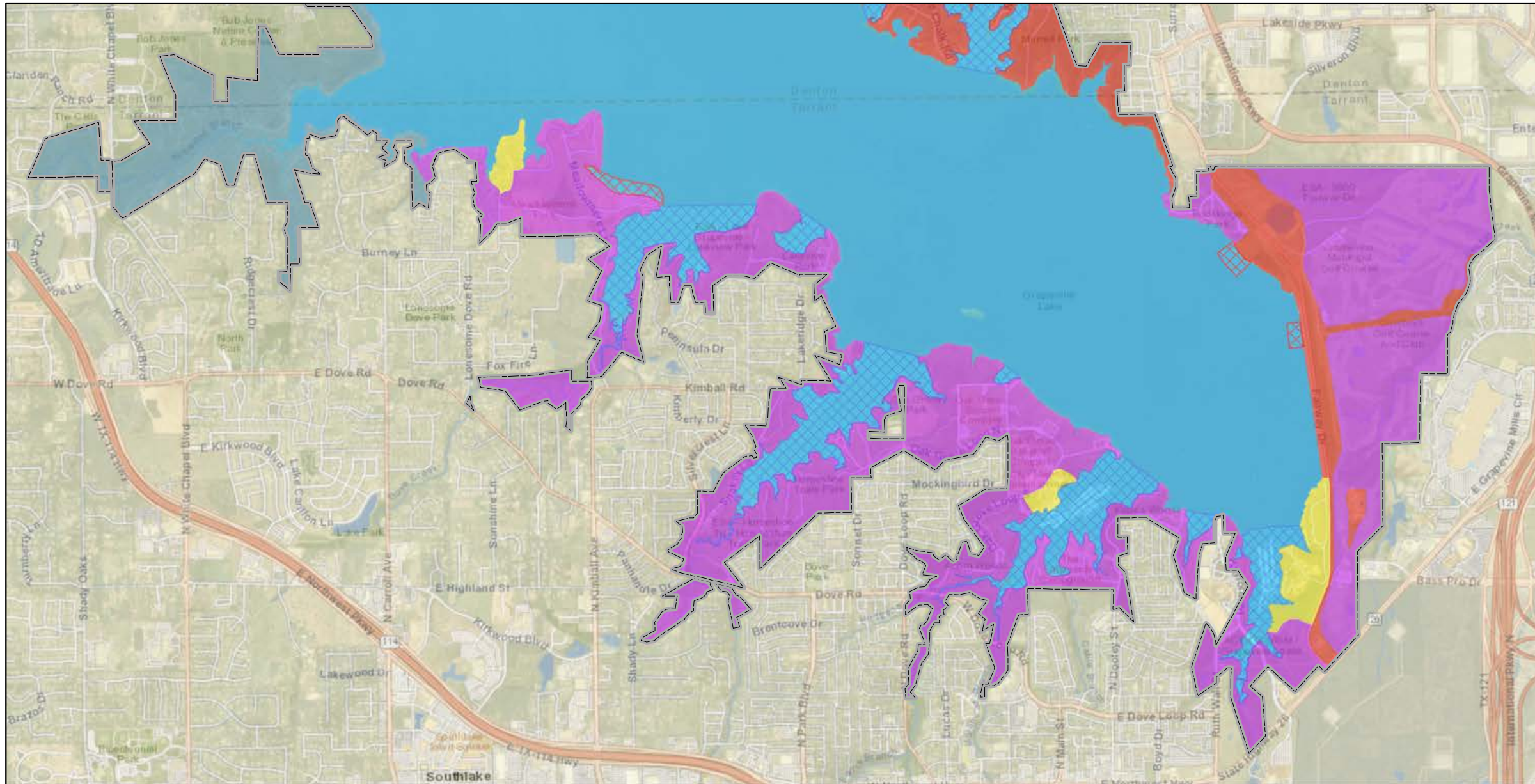
LAND MANAGING ENTITIES- INDEX





0 0.5 1 2 3 Miles

| | |
|----------------------|----------------------------|
| DATE: AUGUST 2022 | MAP NO. GV21MP-OL-INDEX |
|----------------------|----------------------------|



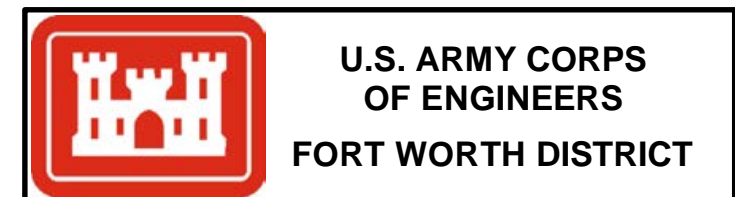
FEE BOUNDARY

MANAGING ENTITY

- Grapevine
- Flower Mound
- Southlake
- Trophy Club
- Safe Harbor Marinas
- USACE

WATER SURFACE

- Open Recreation
- No Wake
- Restricted

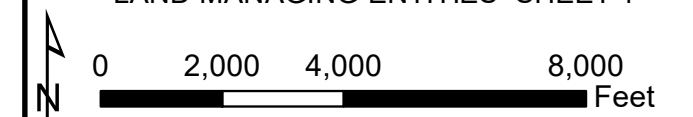


GRAPEVINE LAKE TRINITY RIVER, TEXAS

GRAPEVINE LAKE

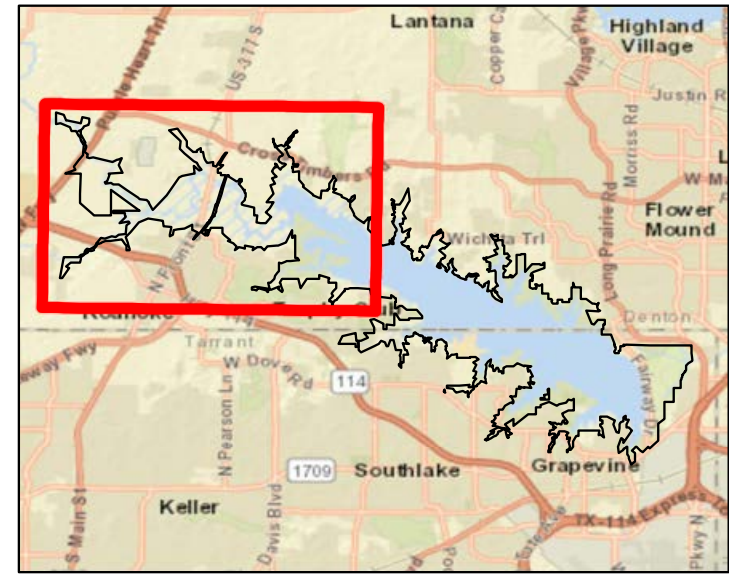
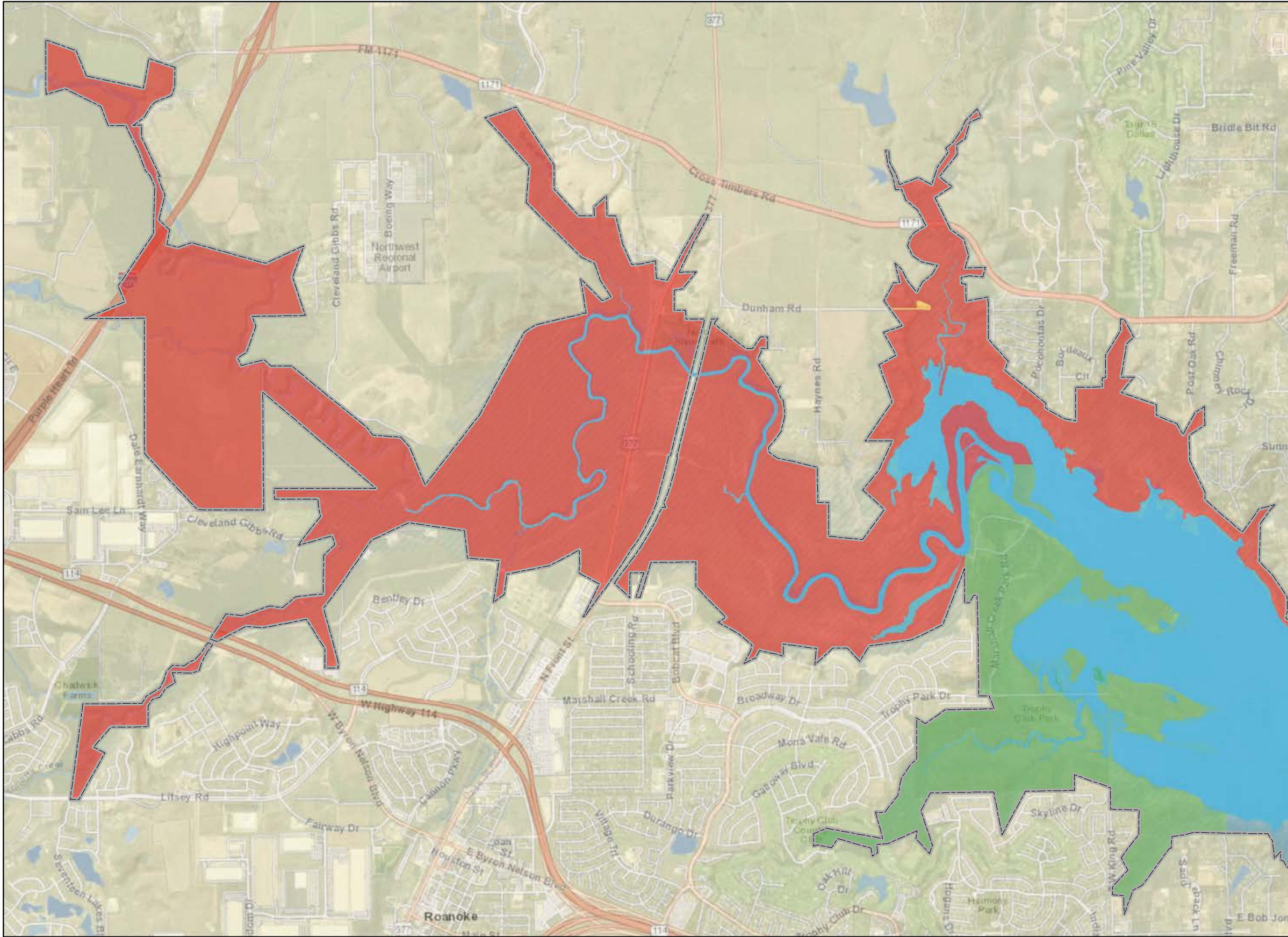
GRAPEVINE LAKE MASTER PLAN

LAND MANAGING ENTITIES- SHEET 1



DATE:
AUGUST 2022

MAP NO.
GV21MP-OL-01






 FEE BOUNDARY

MANAGING ENTITY

-  Grapevine
-  Flower Mound
-  Southlake
-  Trophy Club
-  Safe Harbor Marinas
-  USACE

WATER SURFACE

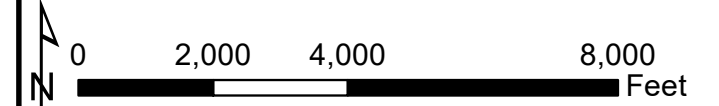
-  Open Recreation
-  No Wake
-  Restricted



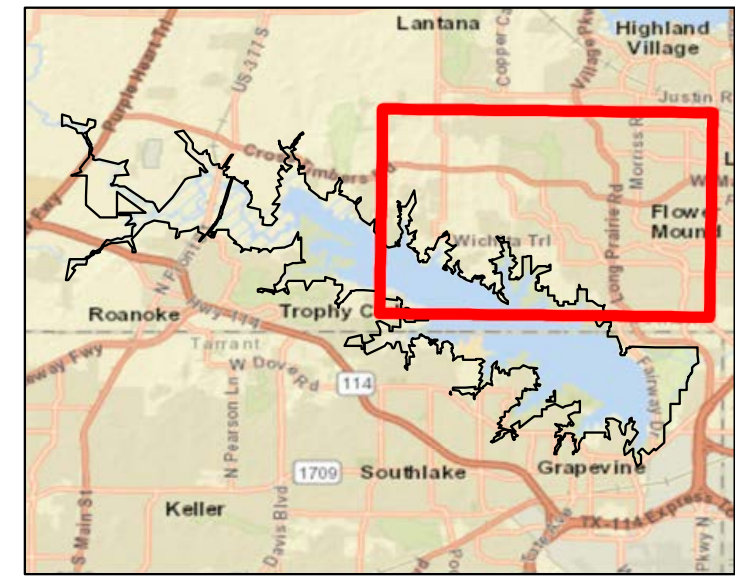
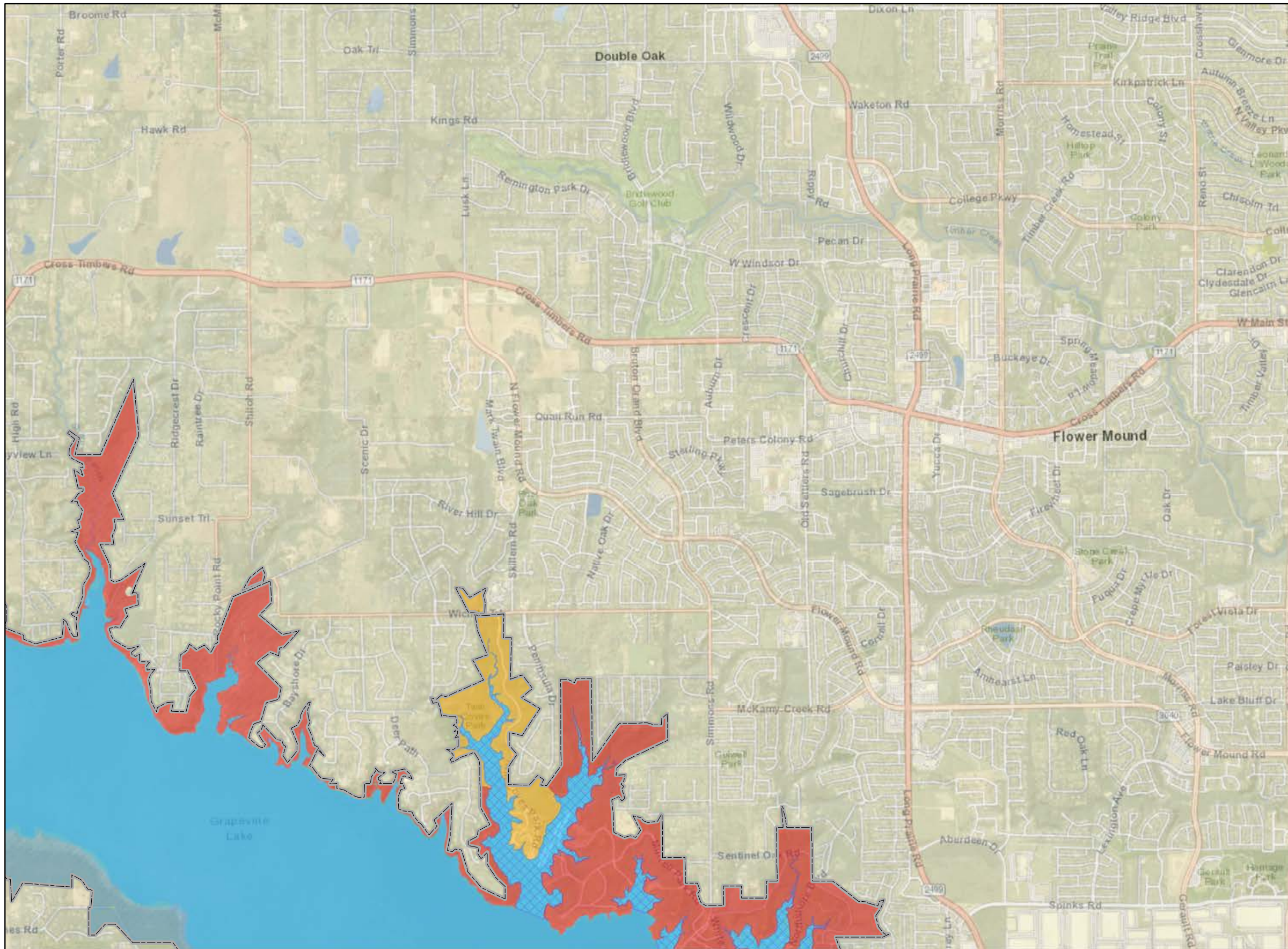
**U.S. ARMY CORPS
OF ENGINEERS
FORT WORTH DISTRICT**

GRAPEVINE LAKE TRINITY RIVER, TEXAS

GRAPEVINE LAKE
GRAPEVINE LAKE MASTER PLAN
LAND MANAGING ENTITIES- SHEET 2



| | |
|----------------------|-------------------------|
| DATE: AUGUST 2022 | MAP NO. GV21MP-OL-02 |
|----------------------|-------------------------|



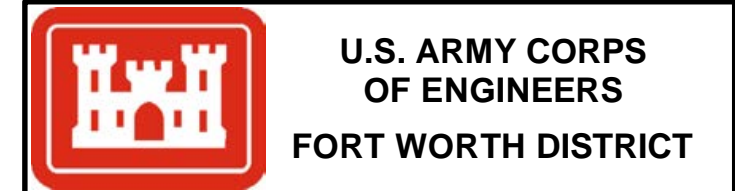
FEE BOUNDARY

MANAGING ENTITY

- Grapevine
- Flower Mound
- Southlake
- Trophy Club
- Safe Harbor Marinas
- USACE

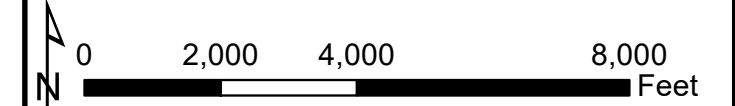
WATER SURFACE

- Open Recreation
- No Wake
- Restricted

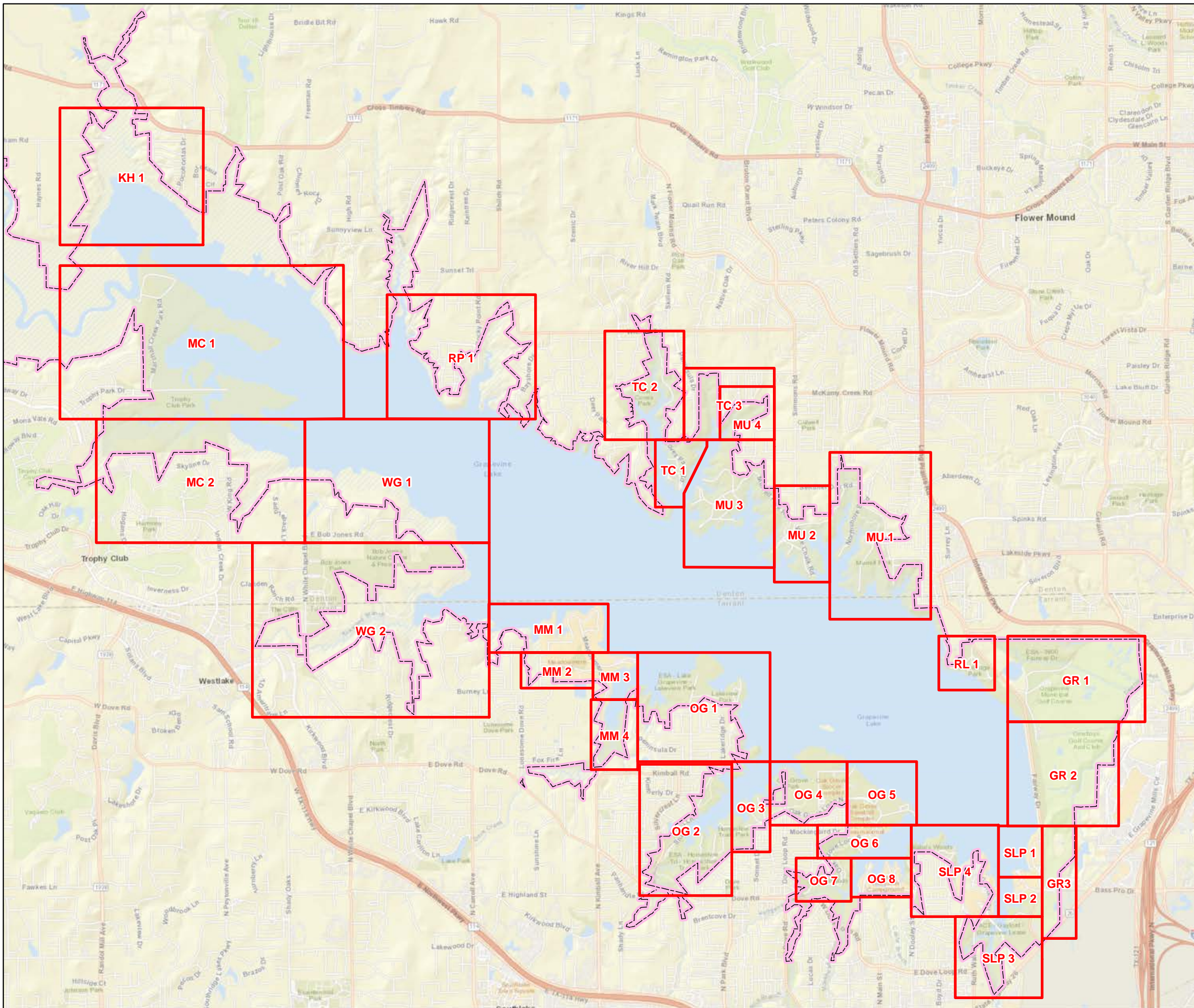


GRAPEVINE LAKE TRINITY RIVER, TEXAS


GRAPEVINE LAKE
GRAPEVINE LAKE MASTER PLAN
LAND MANAGING ENTITIES- SHEET 3



| | |
|----------------------|-------------------------|
| DATE: AUGUST 2022 | MAP NO. GV21MP-OL-03 |
|----------------------|-------------------------|


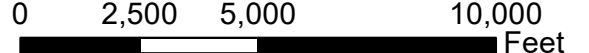


 FEE BOUNDARY

 **U.S. ARMY CORPS OF ENGINEERS**
FORT WORTH DISTRICT

GRAPEVINE LAKE TRINITY RIVER, TEXAS

GRAPEVINE LAKE
GRAPEVINE LAKE MASTER PLAN
RECREATIONAL MAP- INDEX

  0 2,500 5,000 10,000 Feet

| | |
|----------------------|----------------------------|
| DATE: AUGUST 2022 | MAP NO. GV21MP-OR-INDEX |
|----------------------|----------------------------|



 FEE BOUNDARY



**U.S. ARMY CORPS
OF ENGINEERS
FORT WORTH DISTRICT**

GRAPEVINE LAKE GRAPEVINE LAKE TRINITY RIVER, TEXAS

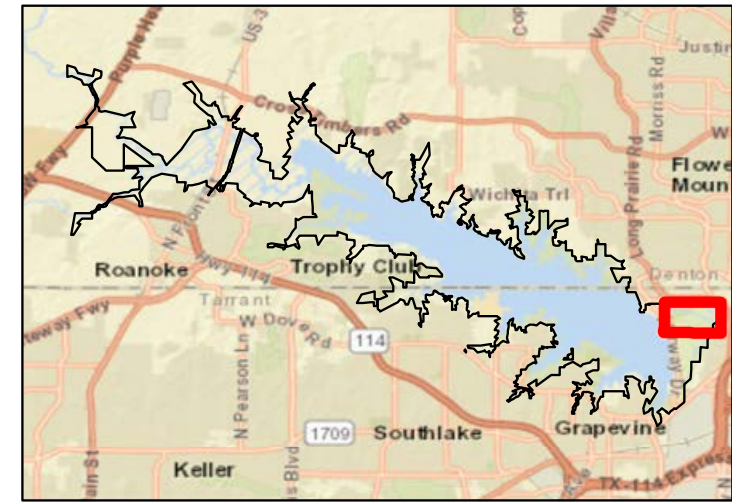
GRAPEVINE LAKE MASTER PLAN
RECREATIONAL MAP-
(GRAPEVINE AND COWBOY GOLF COURSES-
LEASED AND MAINTAINED BY
CITY OF GRAPEVINE)





0 375 750 1,500 2,250 3,000
Feet

DATE:
AUGUST 2022

MAP NO.
GV21MP-OR-GR-INDEX



-  FEE BOUNDARY
-  ATHLETIC AREA

| FACILITY TOTALS | |
|-----------------|----------|
| ITEM | EXISTING |
| ATHLETIC AREA | 1 |




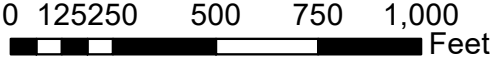
**U.S. ARMY CORPS
OF ENGINEERS**

FORT WORTH DISTRICT

GRAPEVINE LAKE GRAPEVINE LAKE TRINITY RIVER, TEXAS

GRAPEVINE LAKE MASTER PLAN

RECREATIONAL MAP-
(GRAPEVINE GOLF COURSE-
LEASED AND MAINTAINED BY
CITY OF GRAPEVINE)

0 125 250 500 750 1,000 Feet

| | |
|----------------------|---------------------------|
| DATE: AUGUST 2022 | MAP NO. GV21MP-OR-GR-1 |
|----------------------|---------------------------|



Grapevine Golf Course
Maintenance Facility



 FEE BOUNDARY



**U.S. ARMY CORPS
OF ENGINEERS
FORT WORTH DISTRICT**

GRAPEVINE LAKE GRAPEVINE LAKE TRINITY RIVER, TEXAS

GRAPEVINE LAKE MASTER PLAN

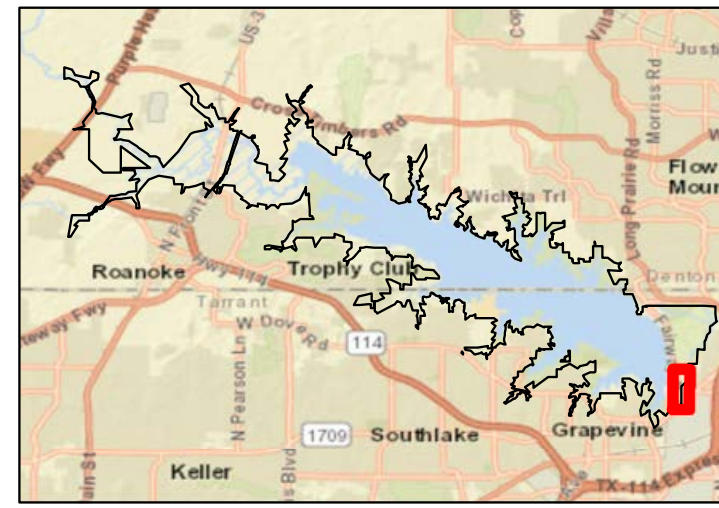
RECREATIONAL MAP-
(GRAPEVINE GOLF COURSE-
LEASED AND MAINTAINED BY
CITY OF GRAPEVINE)



0 125 250 500 750 1,000
Feet

DATE:
AUGUST 2022

MAP NO.
GV21MP-OR-GR-2



- FEE BOUNDARY
- ATHLETIC AREA

| FACILITY TOTALS | |
|-----------------|----------|
| ITEM | EXISTING |
| ATHLETIC AREA | 1 |

**U.S. ARMY CORPS
OF ENGINEERS
FORT WORTH DISTRICT**

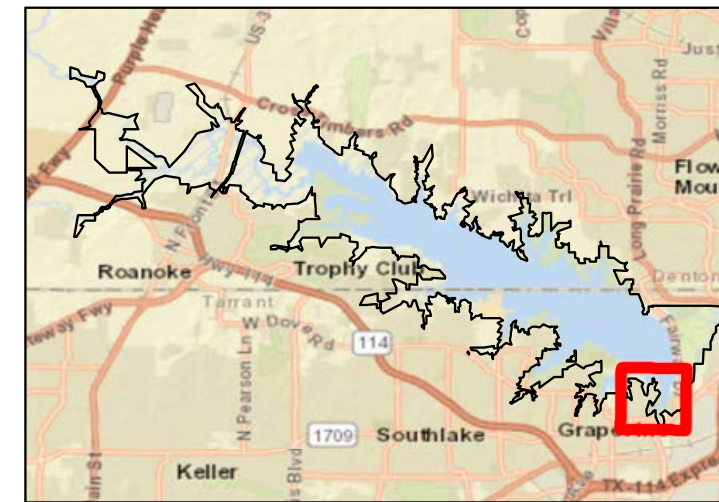
GRAPEVINE LAKE GRAPEVINE LAKE TRINITY RIVER, TEXAS

GRAPEVINE LAKE MASTER PLAN




RECREATIONAL MAP-
(GRAPEVINE AND COWBOY GOLF COURSES-
LEASED AND MAINTAINED BY
CITY OF GRAPEVINE)

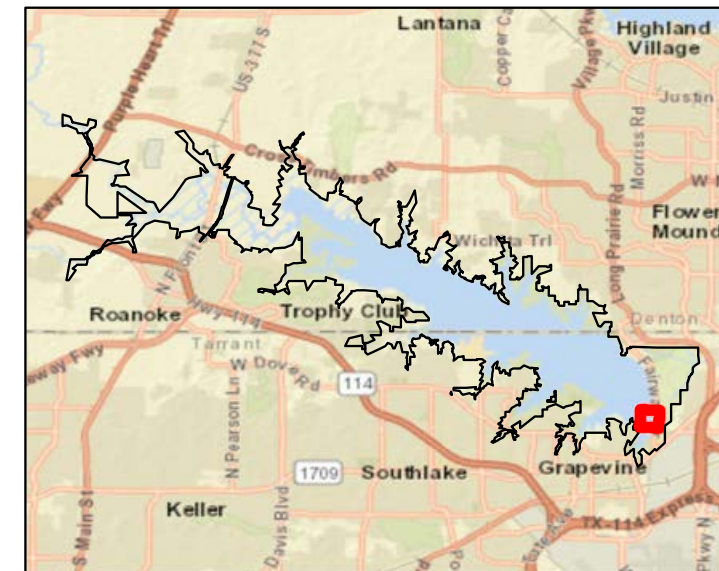
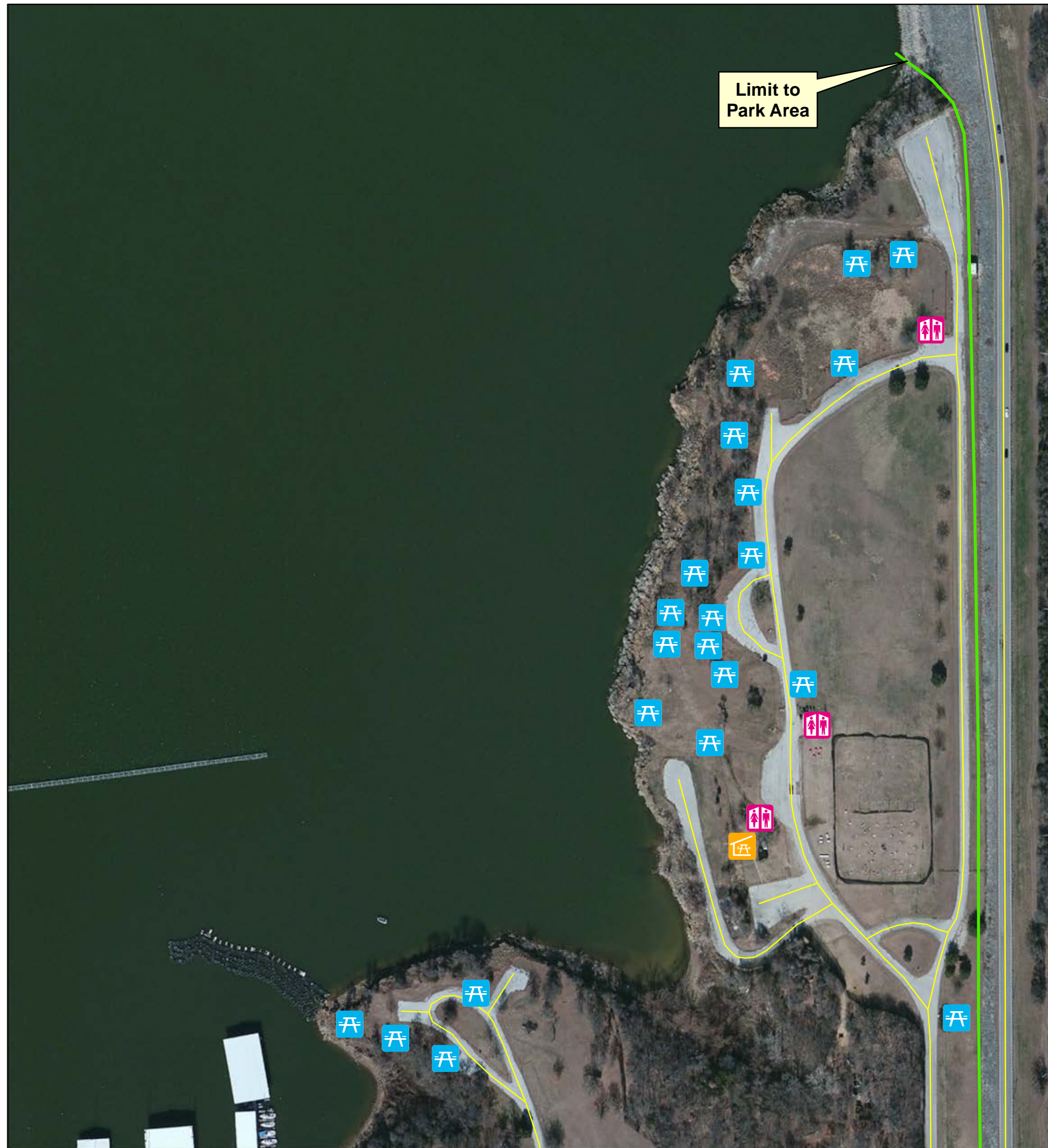
0 150 300 600 900 1,200 Feet






| | |
|----------------------|-------------------------------|
| DATE: AUGUST 2022 | MAP NO. GV21MP-OR-GR-INDEX |
|----------------------|-------------------------------|



 FEE BOUNDARY

| | | |
|--|---|----------------------|
|  | U.S. ARMY CORPS OF ENGINEERS FORT WORTH DISTRICT | |
| | GRAPEVINE LAKE | TRINITY RIVER, TEXAS |
| GRAPEVINE LAKE GRAPEVINE LAKE MASTER PLAN RECREATIONAL MAP- (SILVER LAKE PARK AND MARINA- LEASED AND MAINTAINED BY CITY OF GRAPEVINE) | | |
|  |  | |
| | DATE: | MAP NO. |
| AUGUST 2022 | GV21MP-OR-SL-INDEX | |



-  FEE BOUNDARY
-  LIMIT OF PARK AREA
-  PICNIC SITE
-  GROUP PICNIC SHELTER
-  RESTROOM

| FACILITY TOTALS | |
|----------------------|----------|
| ITEM | EXISTING |
| PICNIC SITE | 21 |
| GROUP PICNIC SHELTER | 1 |
| RESTROOM | 3 |




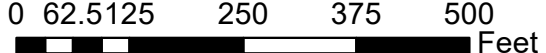
**U.S. ARMY CORPS
OF ENGINEERS**

FORT WORTH DISTRICT

GRAPEVINE LAKE GRAPEVINE LAKE TRINITY RIVER, TEXAS

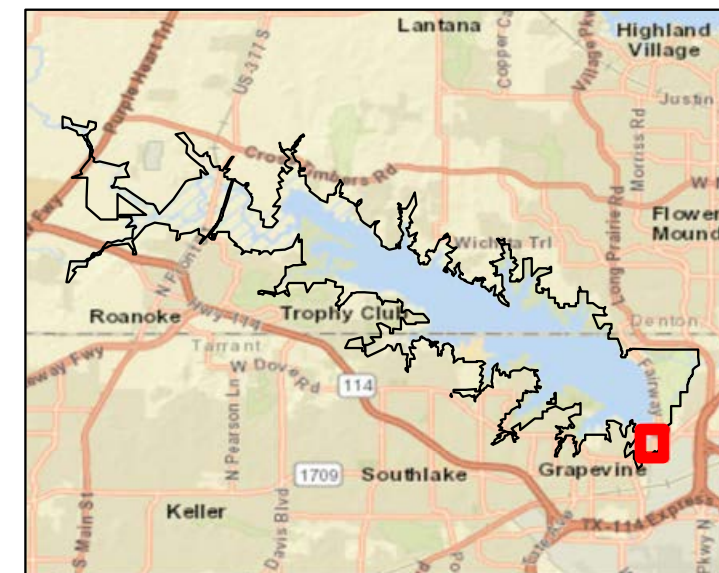
GRAPEVINE LAKE MASTER PLAN






RECREATIONAL MAP-
(SILVER LAKE PARK-
LEASED AND MAINTAINED BY
CITY OF GRAPEVINE)


0 62.5125 250 375 500 Feet

| | |
|----------------------|---------------------------|
| DATE: AUGUST 2022 | MAP NO. GV21MP-OR-SL-1 |
|----------------------|---------------------------|



-  FEE BOUNDARY
-  LIMIT OF PARK AREA
-  BOAT RAMP
-  COURTESY DOCK
-  MARINA

| FACILITY TOTALS | |
|-----------------|----------|
| ITEM | EXISTING |
| BOAT RAMP | 1 |
| COURTESY DOCK | 1 |
| MARINA | 1 |


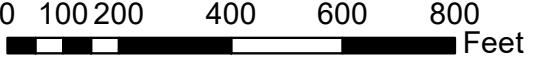


**U.S. ARMY CORPS
OF ENGINEERS
FORT WORTH DISTRICT**

GRAPEVINE LAKE GRAPEVINE LAKE TRINITY RIVER, TEXAS

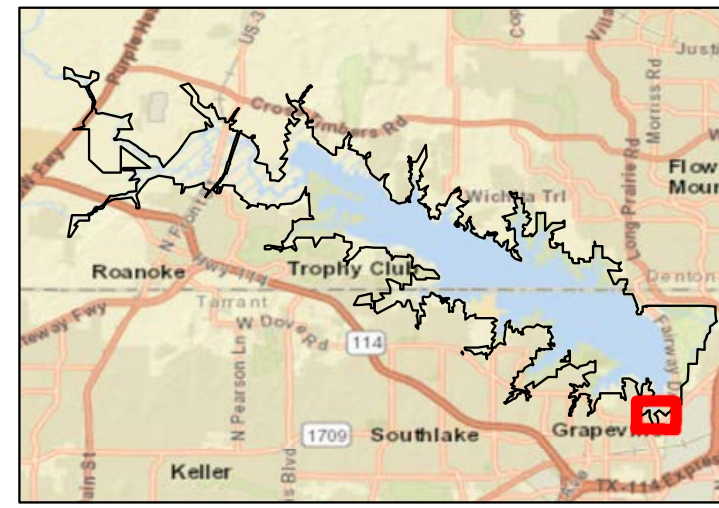
GRAPEVINE LAKE MASTER PLAN




RECREATIONAL MAP-
(SILVER LAKE PARK- SILVER LAKE MARINA-
LEASED AND MAINTAINED BY
CITY OF GRAPEVINE)

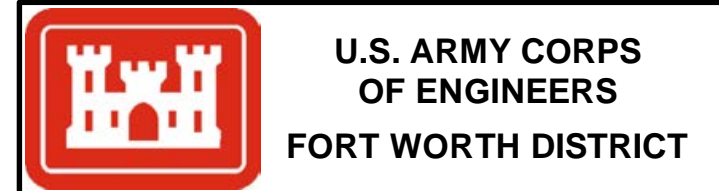




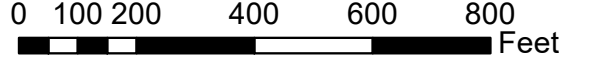
0 100 200 400 600 800 Feet

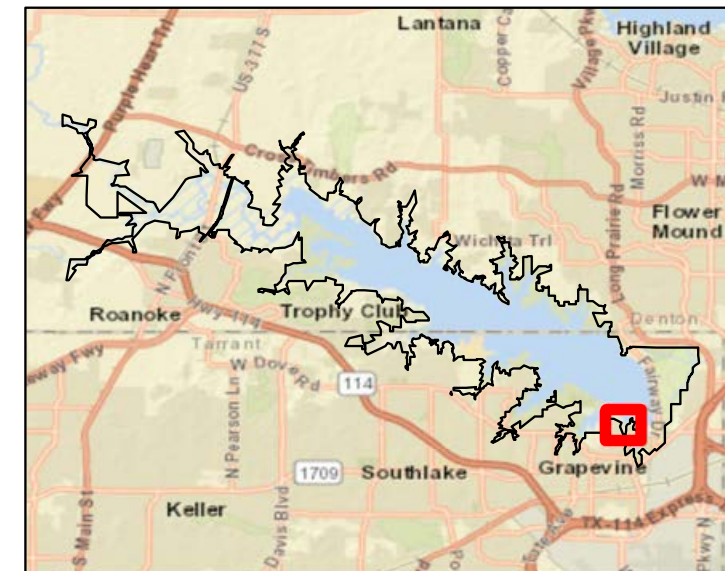
| | |
|----------------------|---------------------------|
| DATE: AUGUST 2022 | MAP NO. GV21MP-OR-SL-2 |
|----------------------|---------------------------|









-  FEE BOUNDARY
-  RECREATION TRAIL
-  LIMIT OF PARK AREA




| | |
|--|---------------------------|
| GRAPEVINE LAKE | |
| GRAPEVINE LAKE | TRINITY RIVER, TEXAS |
| GRAPEVINE LAKE MASTER PLAN | |
| RECREATIONAL MAP- (SILVER LAKE PARK- LEASED AND MAINTAINED BY CITY OF GRAPEVINE) | |
|   | |
| DATE: AUGUST 2022 | MAP NO. GV21MP-OR-SL-3 |



-  FEE BOUNDARY
-  LIMIT OF PARK AREA
-  PICNIC SITE
-  BOAT RAMP
-  COURTESY DOCK
-  RESTROOM

| FACILITY TOTALS | |
|-----------------|----------|
| ITEM | EXISTING |
| PICNIC SITE | 11 |
| BOAT RAMP | 2 |
| COURTESY DOCK | 1 |
| RESTROOM | 1 |


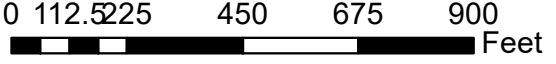


**U.S. ARMY CORPS
OF ENGINEERS
FORT WORTH DISTRICT**

GRAPEVINE LAKE GRAPEVINE LAKE TRINITY RIVER, TEXAS

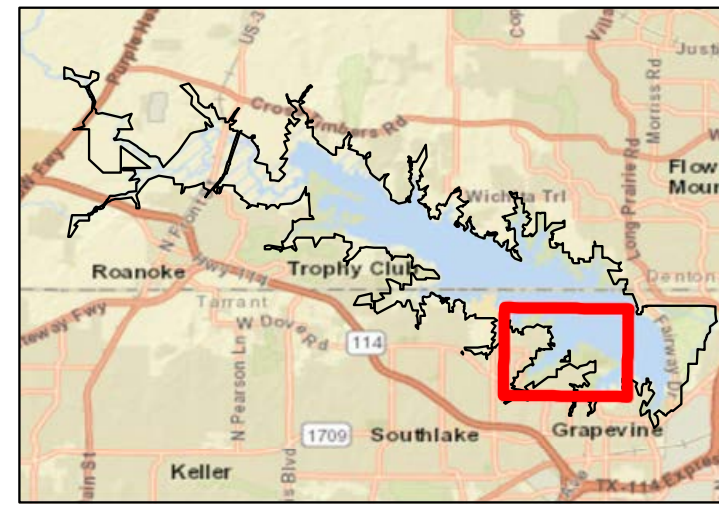
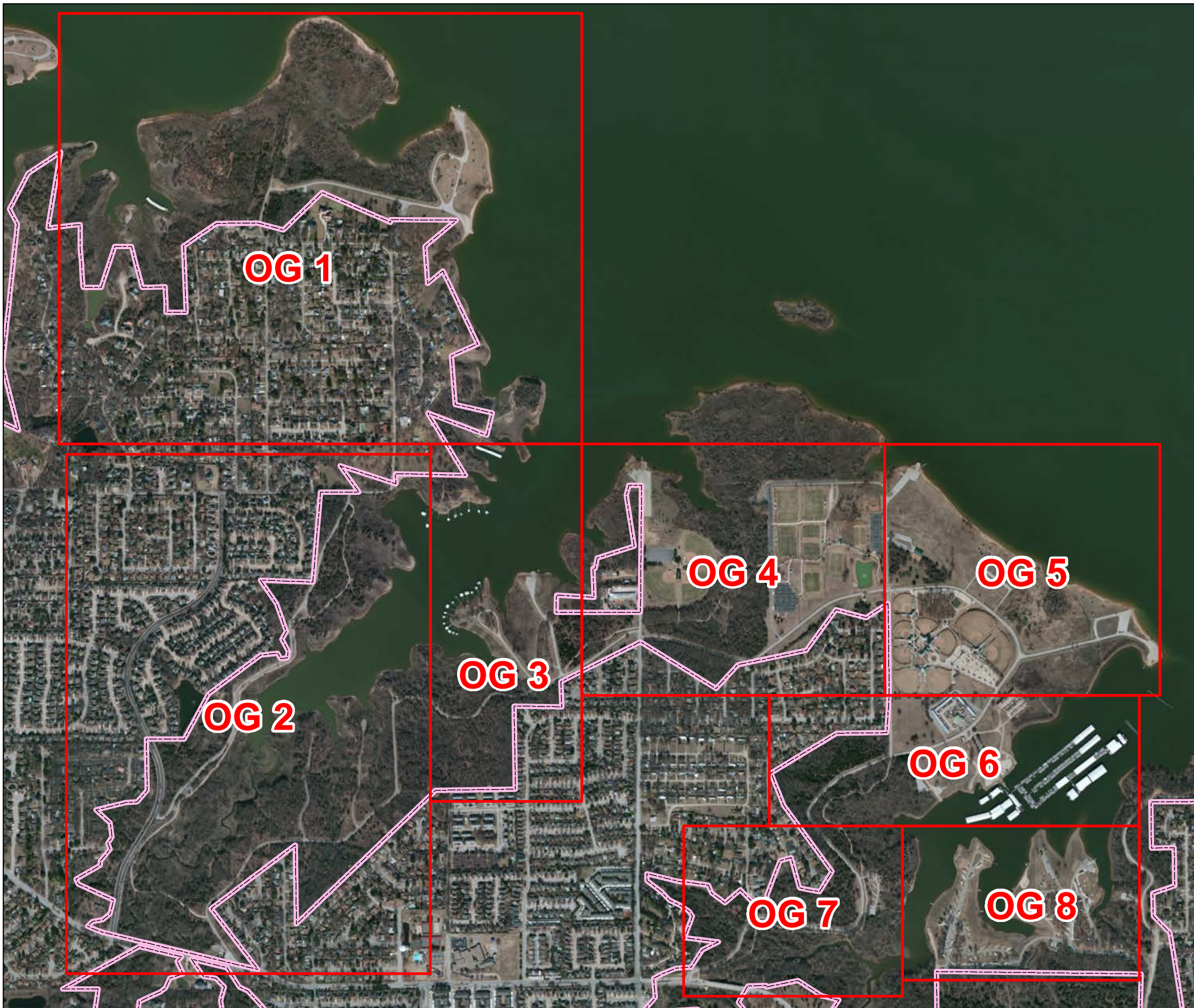
GRAPEVINE LAKE MASTER PLAN

RECREATIONAL MAP-
(SILVER LAKE PARK-
LEASED AND MAINTAINED BY
CITY OF GRAPEVINE)

0 112.5 225 450 675 900 Feet

| | |
|----------------------|---------------------------|
| DATE: AUGUST 2022 | MAP NO. GV21MP-OR-SL-4 |
|----------------------|---------------------------|



 FEE BOUNDARY


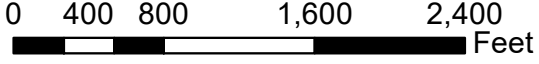


**U.S. ARMY CORPS
OF ENGINEERS
FORT WORTH DISTRICT**

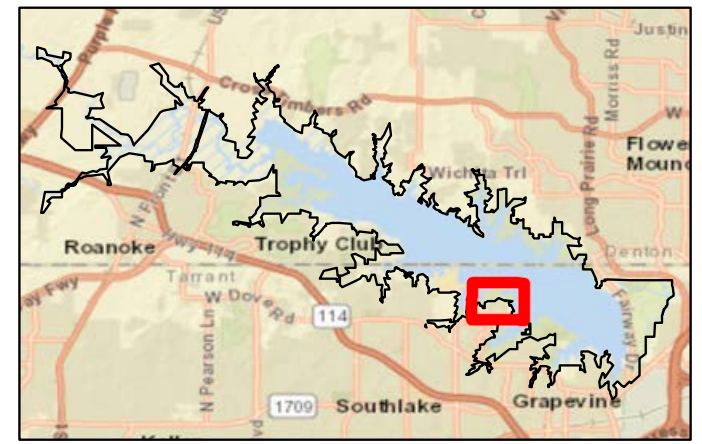
GRAPEVINE LAKE GRAPEVINE LAKE TRINITY RIVER, TEXAS

GRAPEVINE LAKE MASTER PLAN

RECREATIONAL MAP-
(OAK GROVE PARK-
LEASED AND MAINTAINED BY
CITY OF GRAPEVINE)

| | |
|----------------------|-------------------------------|
| DATE: AUGUST 2022 | MAP NO. GV21MP-OR-OG-INDEX |
|----------------------|-------------------------------|



- FEE BOUNDARY
- LIMIT OF PARK AREA
- PICNIC SITE
- GROUP PICNIC SHELTER
- BOAT RAMP
- COURTESY DOCK
- RESTROOM
- PLAYGROUND

| FACILITY TOTALS | |
|----------------------|----------|
| ITEM | EXISTING |
| PICNIC SITE | 10 |
| GROUP PICNIC SHELTER | 1 |
| BOAT RAMP | 2 |
| COURTESY DOCK | 1 |
| RESTROOM | 1 |
| PLAYGROUND | 1 |



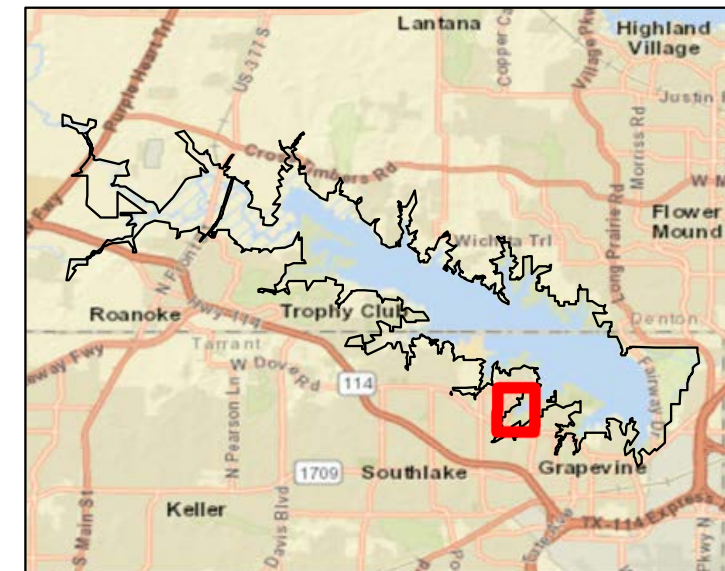
GRAPEVINE LAKE GRAPEVINE LAKE TRINITY RIVER, TEXAS




GRAPEVINE LAKE MASTER PLAN




RECREATIONAL MAP-
(OAK GROVE PARK- LAKE VIEW PARK-
LEASED AND MAINTAINED BY
CITY OF GRAPEVINE)

0 125 250 500 750 1,000
Feet

| | |
|----------------------|---------------------------|
| DATE: AUGUST 2022 | MAP NO. GV21MP-OR-OG-1 |
|----------------------|---------------------------|



-  FEE BOUNDARY
-  RECREATION TRAIL
-  LIMIT OF PARK AREA

| | |
|---|---|
|  | U.S. ARMY CORPS OF ENGINEERS FORT WORTH DISTRICT |
| <small>GRAPEVINE LAKE GRAPEVINE LAKE TRINITY RIVER, TEXAS</small> GRAPEVINE LAKE MASTER PLAN RECREATIONAL MAP- (OAK GROVE PARK- LEASED AND MAINTAINED BY CITY OF GRAPEVINE) | |
|   | |
| DATE: AUGUST 2022 | MAP NO. GV21MP-OR-OG-2 |

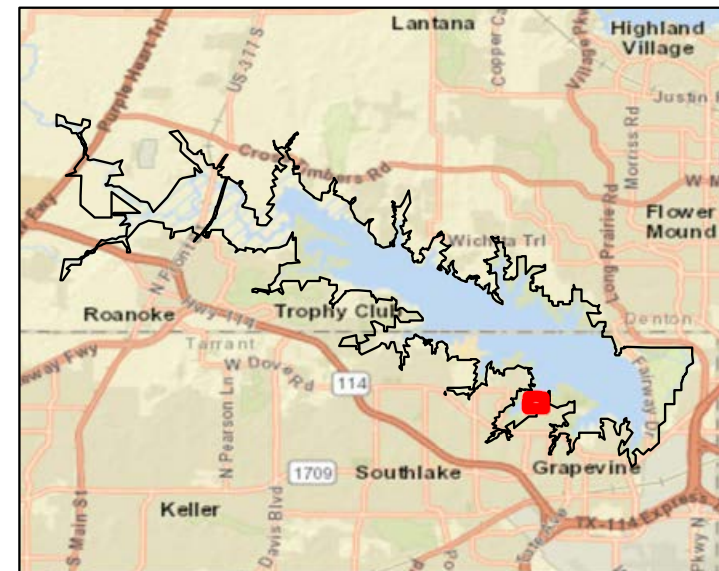


McPherson Slough Boat Ramp

Private Boat Docks

Oak Grove Park-McPherson Slough Area

Horseshoe Trail



- FEE BOUNDARY
- RECREATION TRAIL
- LIMIT OF PARK AREA
- PICNIC SITE
- BOAT RAMP
- COURTESY DOCK

| FACILITY TOTALS | |
|-----------------|----------|
| ITEM | EXISTING |
| PICNIC SITE | 10 |
| BOAT RAMP | 1 |
| COURTESY DOCK | 1 |

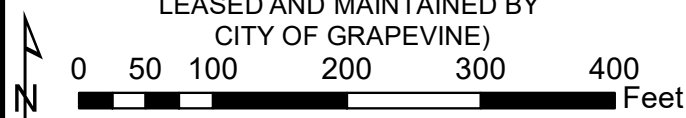


U.S. ARMY CORPS OF ENGINEERS
FORT WORTH DISTRICT

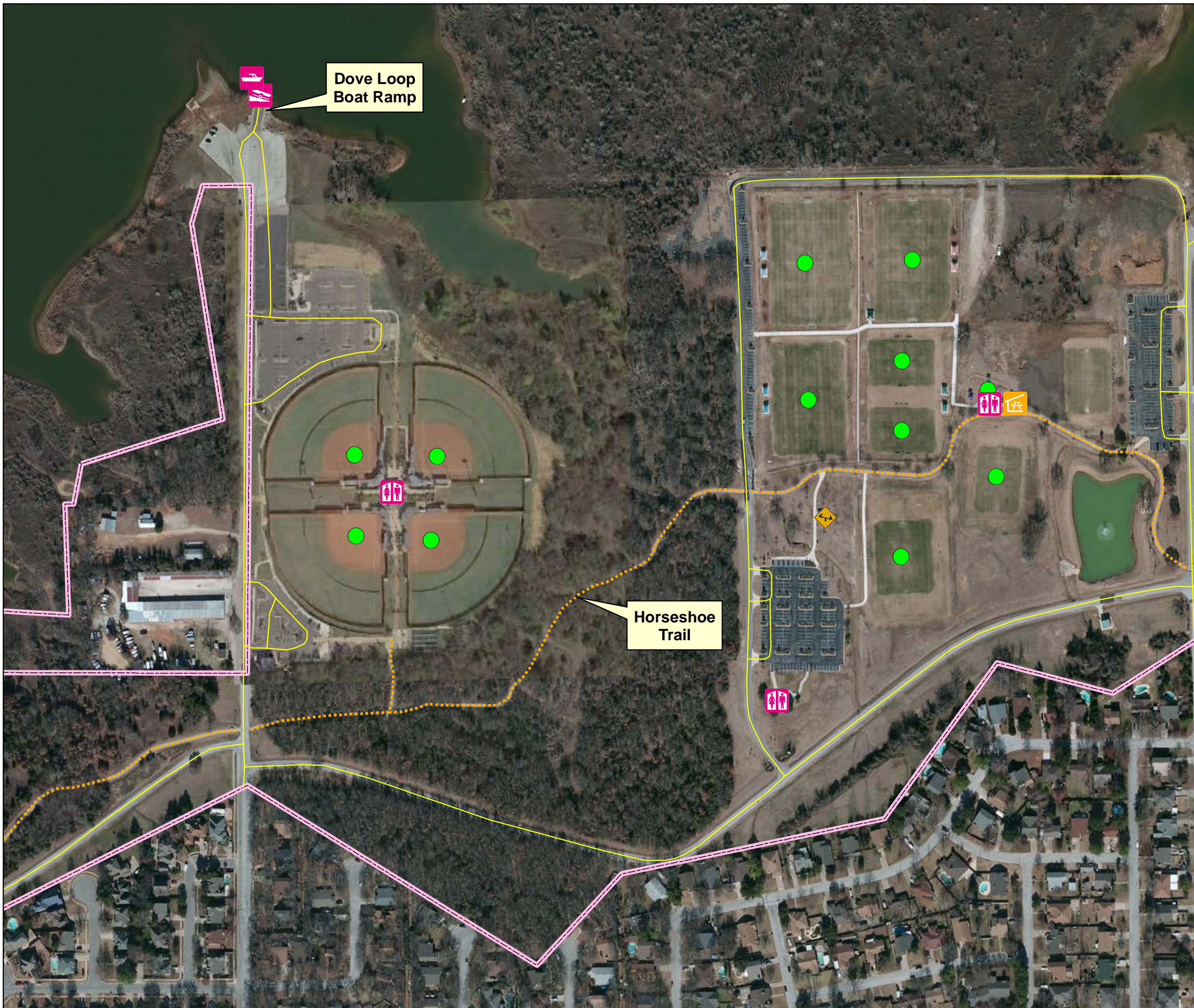
GRAPEVINE LAKE GRAPEVINE LAKE TRINITY RIVER, TEXAS










GRAPEVINE LAKE MASTER PLAN

RECREATIONAL MAP-
(OAK GROVE PARK- MCPHERSON SLOUGH AREA-
LEASED AND MAINTAINED BY
CITY OF GRAPEVINE)



| | |
|----------------------|---------------------------|
| DATE: AUGUST 2022 | MAP NO. GV21MP-OR-OG-3 |
|----------------------|---------------------------|



-  FEE BOUNDARY
-  RECREATION TRAIL
-  LIMIT OF PARK AREA
-  GROUP PICNIC SHELTER
-  BOAT RAMP
-  COURTESY DOCK
-  RESTROOM
-  PLAYGROUND
-  ATHLETIC AREA

| FACILITY TOTALS | |
|----------------------|----------|
| ITEM | EXISTING |
| GROUP PICNIC SHELTER | 1 |
| BOAT RAMP | 1 |
| COURTESY DOCK | 1 |
| RESTROOM | 3 |
| PLAYGROUND | 1 |
| ATHLETIC AREA | 11 |





U.S. ARMY CORPS OF ENGINEERS
FORT WORTH DISTRICT

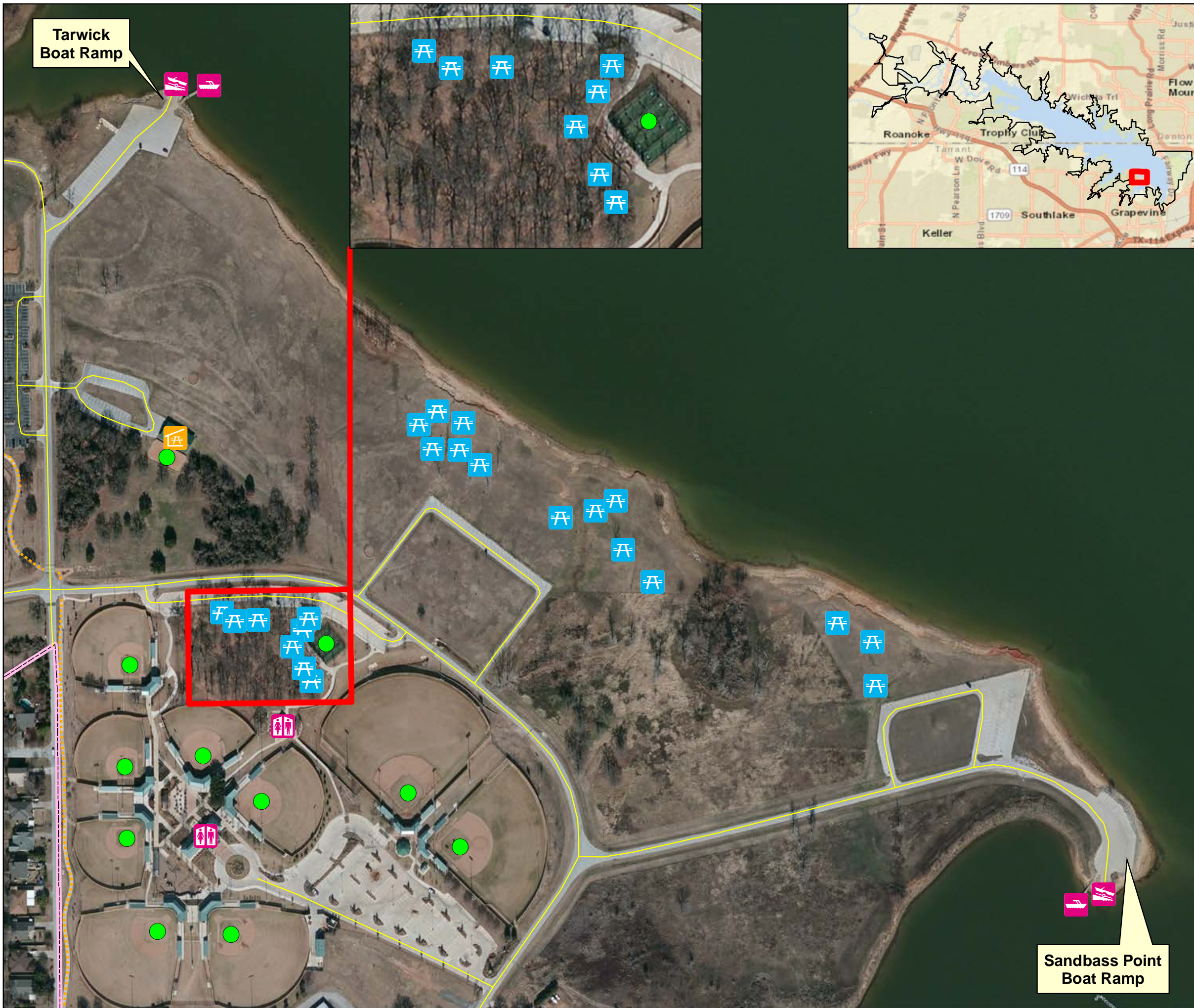
GRAPEVINE LAKE GRAPEVINE LAKE TRINITY RIVER, TEXAS

GRAPEVINE LAKE MASTER PLAN

RECREATIONAL MAP-
(OAK GROVE PARK-
LEASED AND MAINTAINED BY
CITY OF GRAPEVINE)

| | |
|----------------------|---------------------------|
| DATE: AUGUST 2022 | MAP NO. GV21MP-OR-OG-4 |
|----------------------|---------------------------|



- FEE BOUNDARY
- RECREATION TRAIL
- LIMIT OF PARK AREA
- PICNIC SITE
- GROUP PICNIC SHELTER
- BOAT RAMP
- COURTESY DOCK
- RESTROOM
- ATHLETIC AREA

| FACILITY TOTALS | |
|----------------------|----------|
| ITEM | EXISTING |
| PICNIC SITE | 22 |
| GROUP PICNIC SHELTER | 1 |
| BOAT RAMP | 2 |
| COURTESY DOCK | 2 |
| RESTROOM | 2 |
| ATHLETIC AREA | 11 |

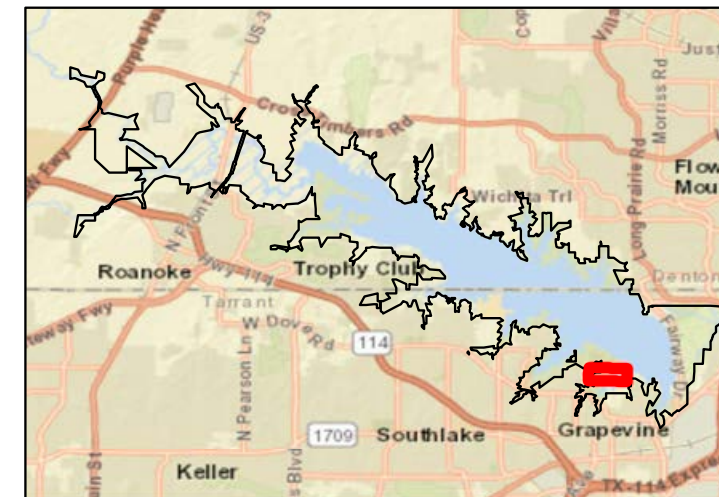
**U.S. ARMY CORPS
OF ENGINEERS**
FORT WORTH DISTRICT







GRAPEVINE LAKE GRAPEVINE LAKE TRINITY RIVER, TEXAS

GRAPEVINE LAKE MASTER PLAN

RECREATIONAL MAP-
(OAK GROVE PARK-
LEASED AND MAINTAINED BY
CITY OF GRAPEVINE)

| | |
|----------------------|---------------------------|
| DATE: AUGUST 2022 | MAP NO. GV21MP-OR-OG-5 |
|----------------------|---------------------------|



-  FEE BOUNDARY
-  RECREATION TRAIL
-  LIMIT OF PARK AREA
-  BOAT RAMP
-  COURTESY DOCK
-  MARINA



| FACILITY TOTALS | |
|-----------------|----------|
| ITEM | EXISTING |
| BOAT RAMP | 1 |
| COURTESY DOCK | 1 |
| MARINA | 1 |



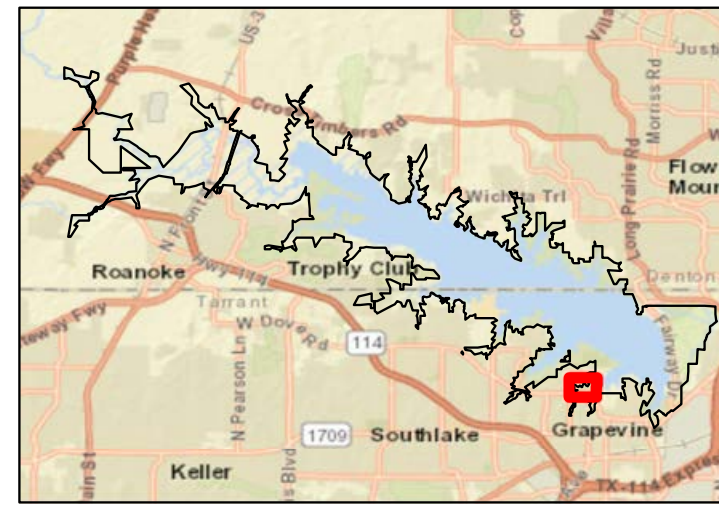
GRAPEVINE LAKE GRAPEVINE LAKE TRINITY RIVER, TEXAS





GRAPEVINE LAKE MASTER PLAN

RECREATIONAL MAP-
(OAK GROVE PARK-
LEASED AND MAINTAINED BY
CITY OF GRAPEVINE)

0 100 200 400 600 800 Feet

DATE: AUGUST 2022 MAP NO. GV21MP-OR-OG-6



-  FEE BOUNDARY
-  RECREATION TRAIL
-  LIMIT OF PARK AREA
-  PICNIC SITE

| FACILITY TOTALS | |
|-----------------|----------|
| ITEM | EXISTING |
| PICNIC SITE | 10 |

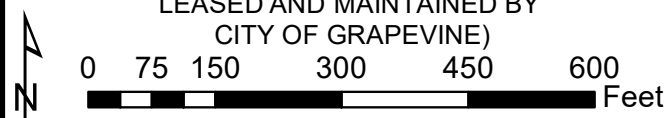


U.S. ARMY CORPS OF ENGINEERS
FORT WORTH DISTRICT

GRAPEVINE LAKE GRAPEVINE LAKE TRINITY RIVER, TEXAS

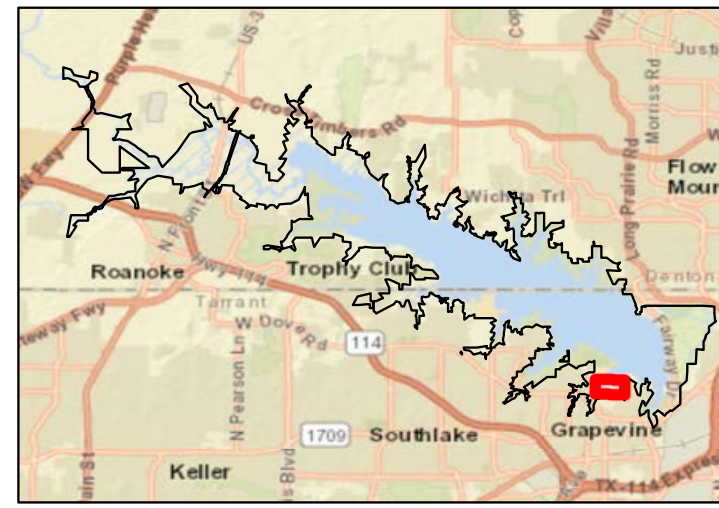
GRAPEVINE LAKE MASTER PLAN














RECREATIONAL MAP-
(OAK GROVE PARK- ACORN WOODS AREA
LEASED AND MAINTAINED BY
CITY OF GRAPEVINE)



0 75 150 300 450 600 Feet

| | |
|----------------------|---------------------------|
| DATE: AUGUST 2022 | MAP NO. GV21MP-OR-OG-7 |
|----------------------|---------------------------|



-  FEE BOUNDARY
-  RECREATION TRAIL
-  LIMIT OF PARK AREA
-  GROUP PICNIC SHELTER
-  RV CAMPSITE
-  BOAT RAMP
-  COURTESY DOCK
-  CABIN
-  RESTROOM
-  SWIM AREA
-  FISHING DOCK
-  PLAYGROUND
-  GATEHOUSE

| FACILITY TOTALS | |
|----------------------|----------|
| ITEM | EXISTING |
| GROUP PICNIC SHELTER | 1 |
| RV CAMPSITE | 92 |
| BOAT RAMP | 1 |
| COURTESY DOCK | 2 |
| CABIN | 10 |
| RESTROOM | 1 |
| SWIM AREA | 1 |
| FISHING DOCK | 1 |
| PLAYGROUND | 1 |
| GATEHOUSE | 1 |


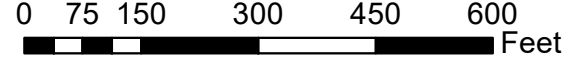



U.S. ARMY CORPS OF ENGINEERS
FORT WORTH DISTRICT

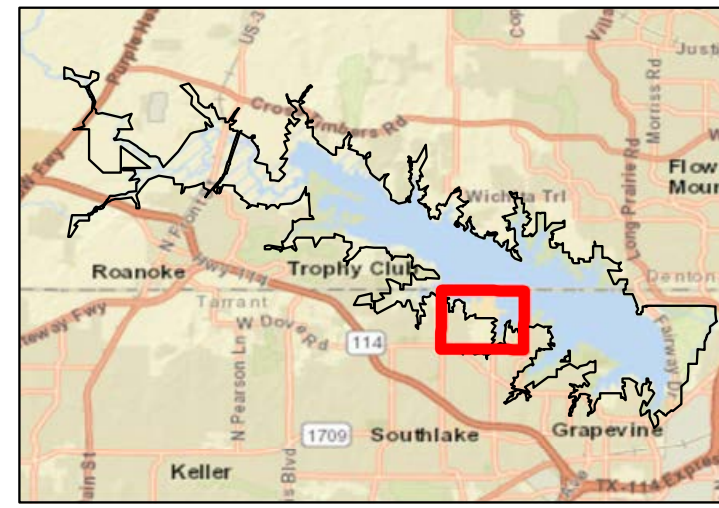
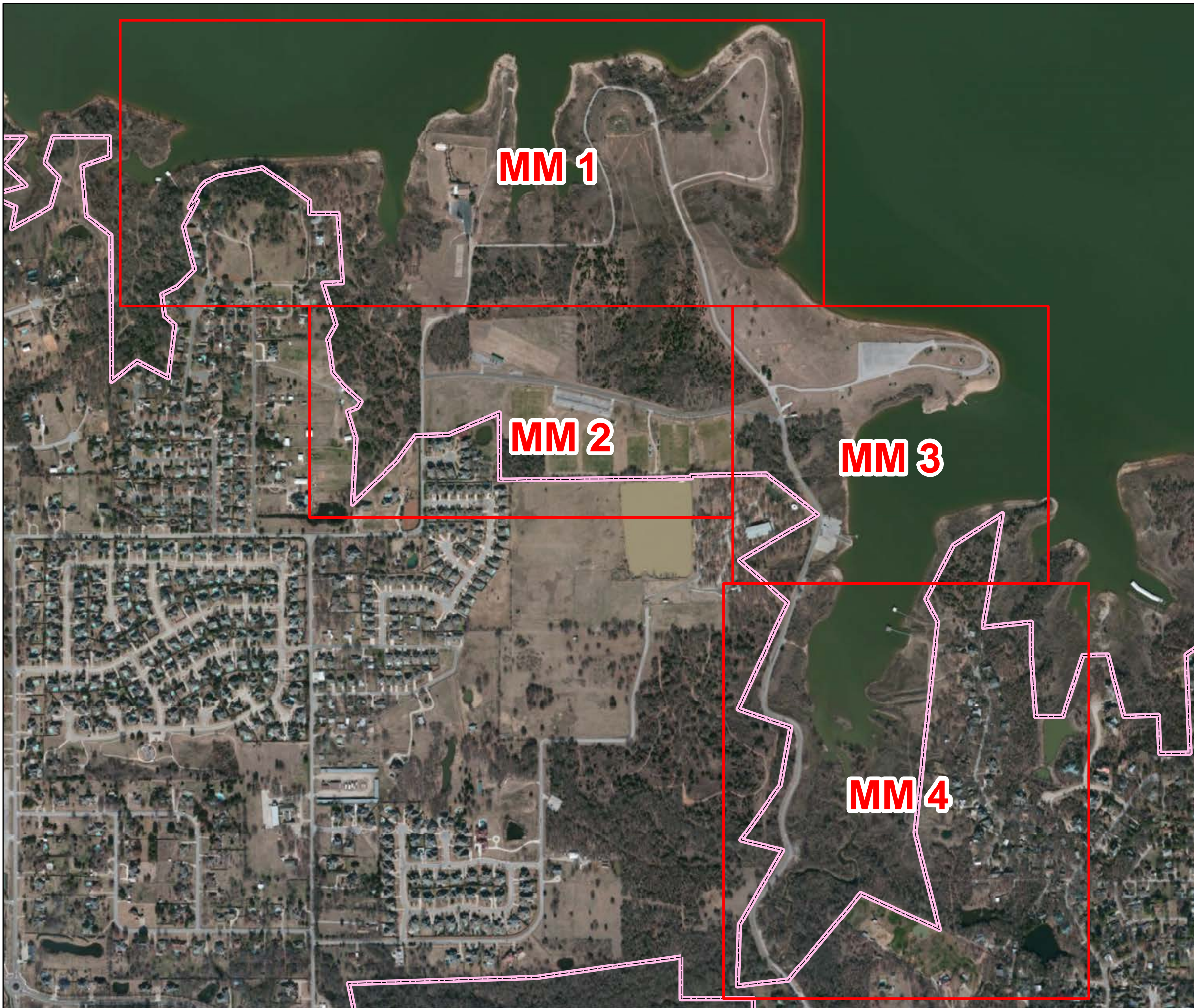
GRAPEVINE LAKE GRAPEVINE LAKE TRINITY RIVER, TEXAS

GRAPEVINE LAKE MASTER PLAN



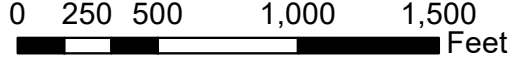
RECREATIONAL MAP-
(OAK GROVE PARK-
LEASED AND MAINTAINED BY
CITY OF GRAPEVINE)

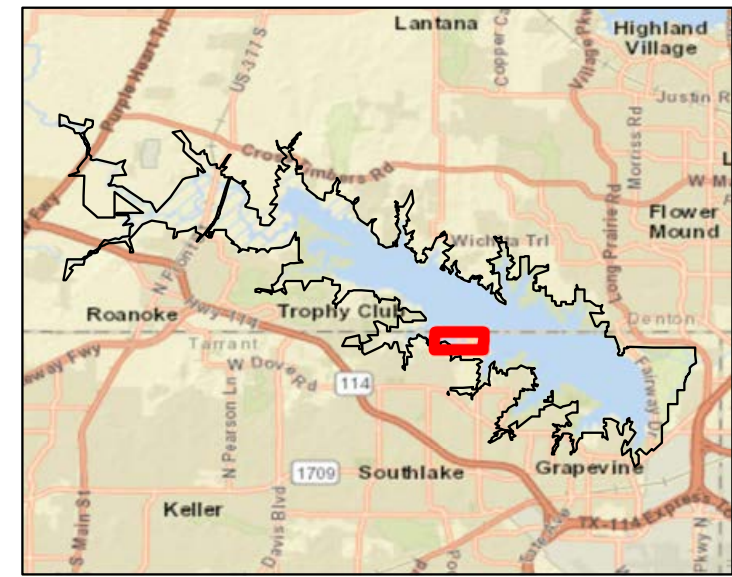



| | |
|----------------------|---------------------------|
| DATE: AUGUST 2022 | MAP NO. GV21MP-OR-OG-8 |
|----------------------|---------------------------|



 FEE BOUNDARY

| | | |
|---|---|-------------------------------|
|  | U.S. ARMY CORPS OF ENGINEERS FORT WORTH DISTRICT | |
| | GRAPEVINE LAKE | TRINITY RIVER, TEXAS |
| GRAPEVINE LAKE MASTER PLAN RECREATIONAL MAP- (MEADOWMERE PARK- LEASED AND MAINTAINED BY CITY OF GRAPEVINE) | | |
|  |  | |
| | DATE: AUGUST 2022 | MAP NO. GV21MP-OR-MM-INDEX |



- FEE BOUNDARY
- LIMIT OF PARK AREA
- ▲ PRIMITIVE CAMPSITE
- ⛶ GROUP PICNIC SHELTER
- ♿ RESTROOM

| FACILITY TOTALS | |
|----------------------|----------|
| ITEM | EXISTING |
| PRIMITIVE CAMPSITE | 25 |
| GROUP PICNIC SHELTER | 1 |
| RESTROOM | 1 |



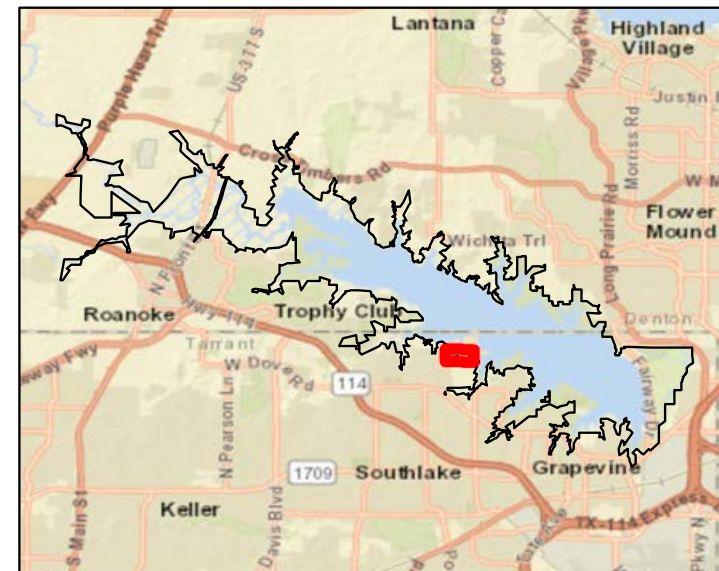
GRAPEVINE LAKE GRAPEVINE LAKE TRINITY RIVER, TEXAS







GRAPEVINE LAKE MASTER PLAN

RECREATIONAL MAP-
(MEADOWMERE PARK-
LEASED AND MAINTAINED BY
CITY OF GRAPEVINE)

| | |
|-----------------------------|----------------------------------|
| DATE: AUGUST 2022 | MAP NO. GV21MP-OR-MM-1 |
|-----------------------------|----------------------------------|





-  FEE BOUNDARY
-  LIMIT OF PARK AREA
-  PICNIC SITE
-  GROUP PICNIC SHELTER
-  RESTROOM
-  ATHLETIC AREA

| FACILITY TOTALS | |
|----------------------|----------|
| ITEM | EXISTING |
| PICNIC SITE | 1 |
| GROUP PICNIC SHELTER | 1 |
| RESTROOM | 1 |
| ATHLETIC AREA | 6 |




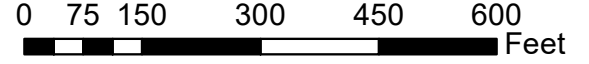
**U.S. ARMY CORPS
OF ENGINEERS**

FORT WORTH DISTRICT

GRAPEVINE LAKE GRAPEVINE LAKE TRINITY RIVER, TEXAS














GRAPEVINE LAKE MASTER PLAN

RECREATIONAL MAP-
(MEADOWMERE PARK-
LEASED AND MAINTAINED BY
CITY OF GRAPEVINE)

| | |
|----------------------|---------------------------|
| DATE: AUGUST 2022 | MAP NO. GV21MP-OR-MM-2 |
|----------------------|---------------------------|



-  FEE BOUNDARY
-  LIMIT OF PARK AREA
-  RECREATION TRAIL
-  PICNIC SITE
-  GROUP PICNIC SHELTER
-  RV CAMPSITE
-  BOAT RAMP
-  COURTESY DOCK
-  FISHING DOCK
-  SWIM AREA
-  RESTROOM
-  PLAYGROUND
-  GATEHOUSE

| FACILITY TOTALS | |
|----------------------|----------|
| ITEM | EXISTING |
| PICNIC SITE | 12 |
| GROUP PICNIC SHELTER | 2 |
| RV CAMPSITE | 4 |
| BOAT RAMP | 2 |
| COURTESY DOCK | 1 |
| FISHING DOCK | 1 |
| SWIM AREA | 1 |
| RESTROOM | 1 |
| PLAYGROUND | 1 |
| GATEHOUSE | 1 |




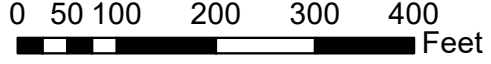
**U.S. ARMY CORPS
OF ENGINEERS**

FORT WORTH DISTRICT

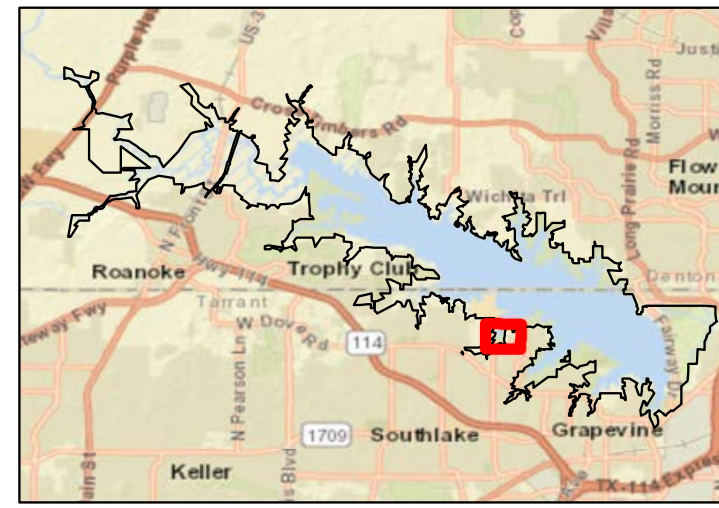
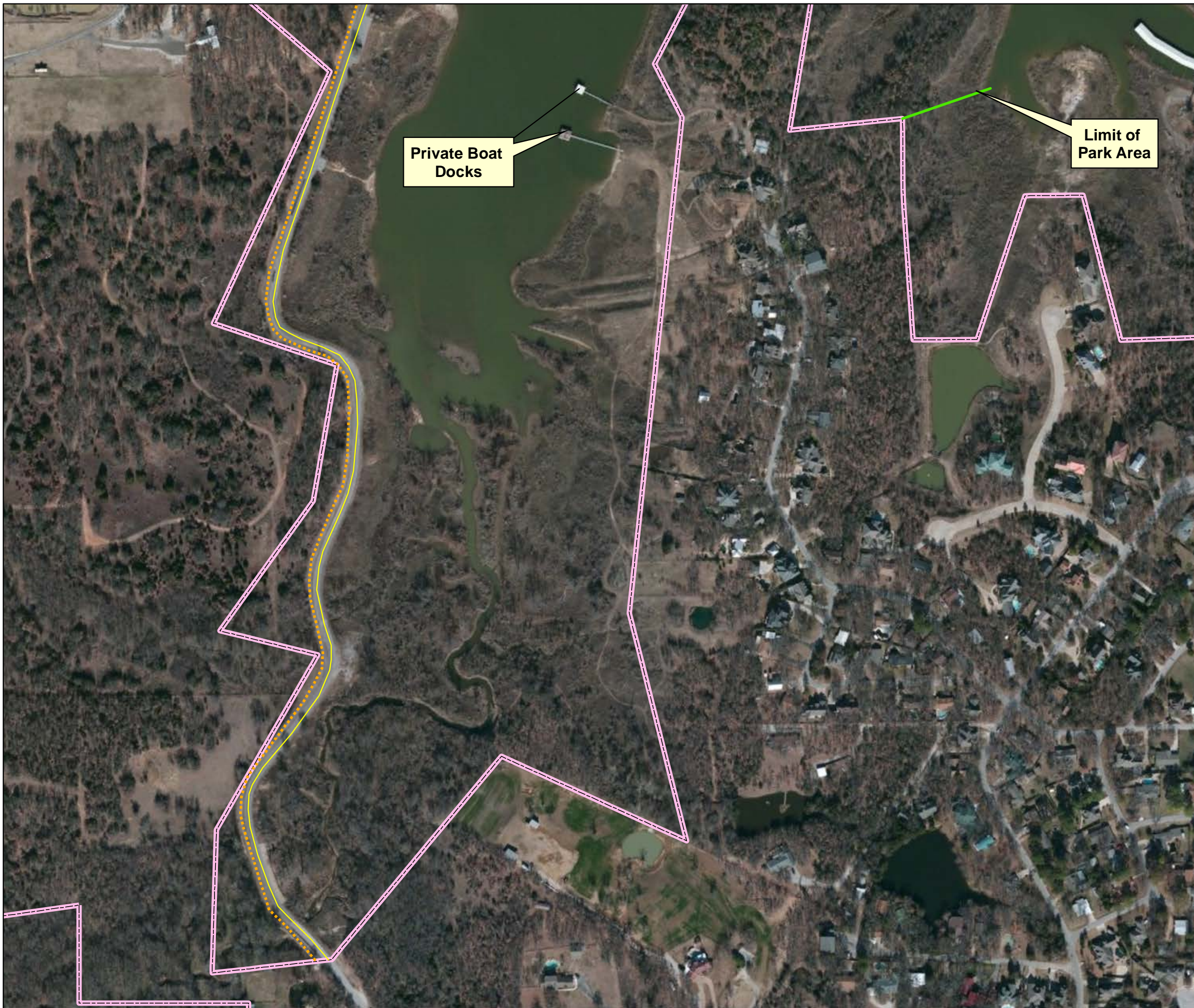
GRAPEVINE LAKE GRAPEVINE LAKE TRINITY RIVER, TEXAS




GRAPEVINE LAKE MASTER PLAN



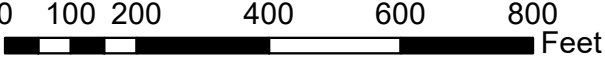
RECREATIONAL MAP-
(MEADOWMERE PARK-
LEASED AND MAINTAINED BY
CITY OF GRAPEVINE)

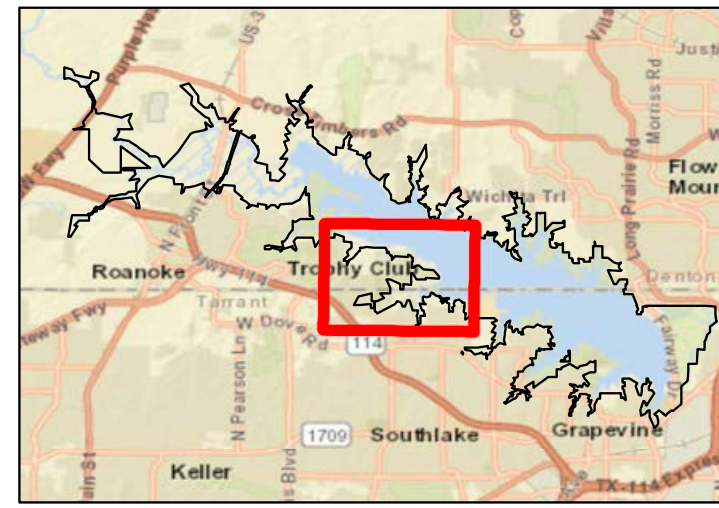
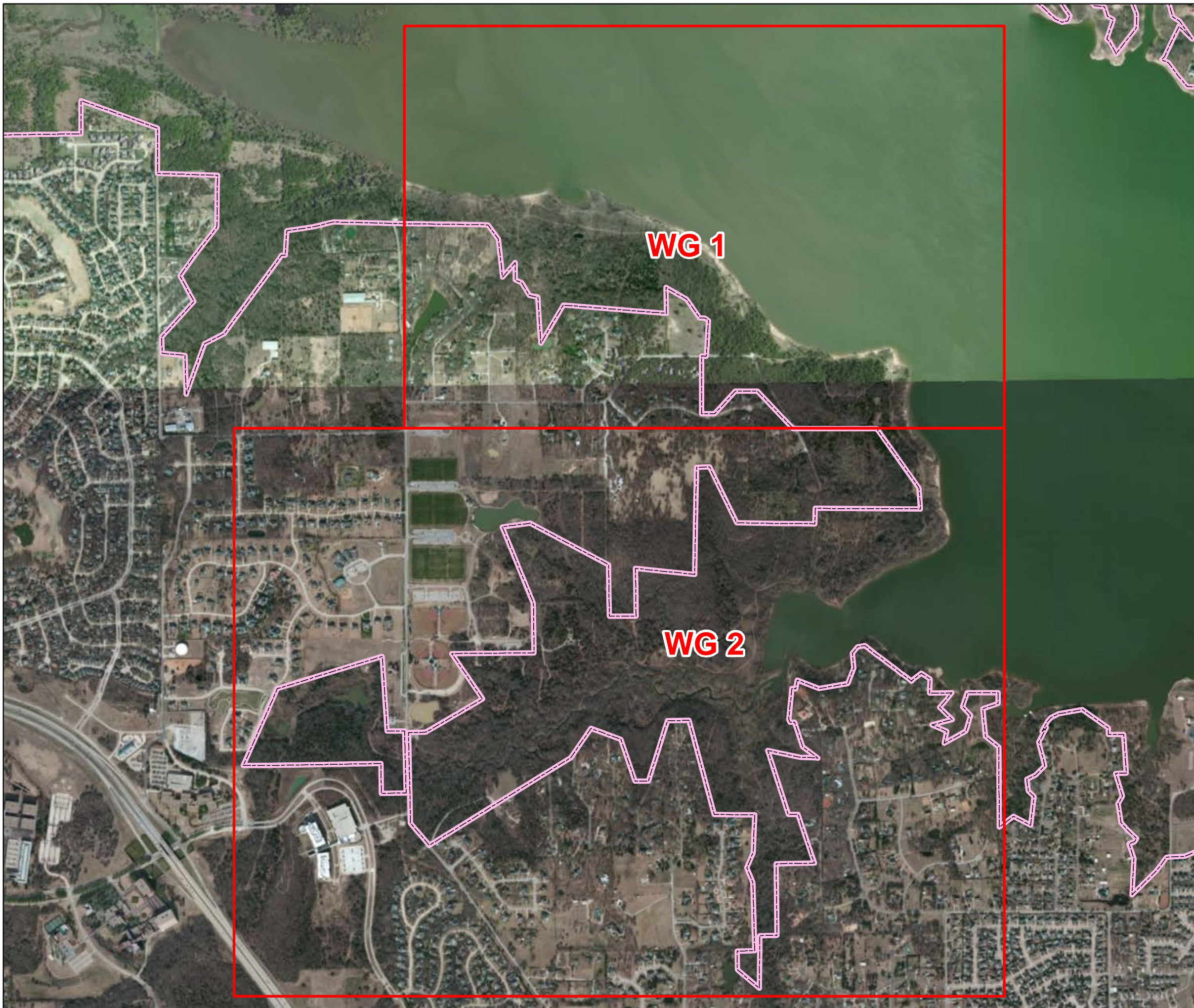



| | |
|-------------|----------------|
| DATE: | MAP NO. |
| AUGUST 2022 | GV21MP-OR-MM-3 |



-  FEE BOUNDARY
-  RECREATION TRAIL
-  LIMIT OF PARK AREA

| | |
|---|---|
|  | U.S. ARMY CORPS OF ENGINEERS FORT WORTH DISTRICT |
| GRAPEVINE LAKE GRAPEVINE LAKE TRINITY RIVER, TEXAS GRAPEVINE LAKE MASTER PLAN RECREATIONAL MAP- (MEADOWMERE PARK- LEASED AND MAINTAINED BY CITY OF GRAPEVINE) | |
|  |  |
| DATE: AUGUST 2021 | MAP NO. GV21MP-OR-MM-4 |



 FEE BOUNDARY





**U.S. ARMY CORPS
OF ENGINEERS
FORT WORTH DISTRICT**

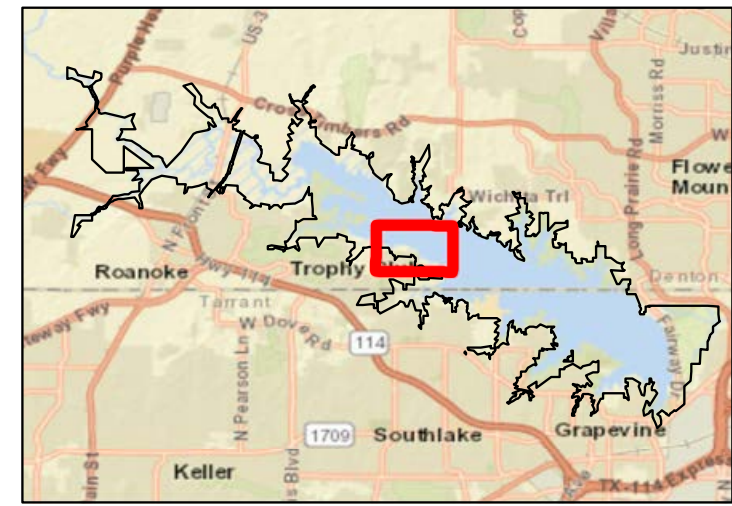
GRAPEVINE LAKE GRAPEVINE LAKE TRINITY RIVER, TEXAS

GRAPEVINE LAKE MASTER PLAN

RECREATIONAL MAP-
(WALNUT GROVE PARK-
LEASED AND MAINTAINED BY
CITY OF SOUTHLAKE)




| | |
|----------------------|-------------------------------|
| DATE: AUGUST 2022 | MAP NO. GV21MP-OR-WG-INDEX |
|----------------------|-------------------------------|




Limit of Park Area

Access Point-
Marshall Creek Park
and
Walnut Grove Park
Hiking Trails

Access Point-
Walnut Grove Park
Hiking Trails

-  FEE BOUNDARY
-  RECREATION TRAIL
-  LIMIT OF PARK AREA





**U.S. ARMY CORPS
OF ENGINEERS**

FORT WORTH DISTRICT

GRAPEVINE LAKE
GRAPEVINE LAKE
TRINITY RIVER, TEXAS

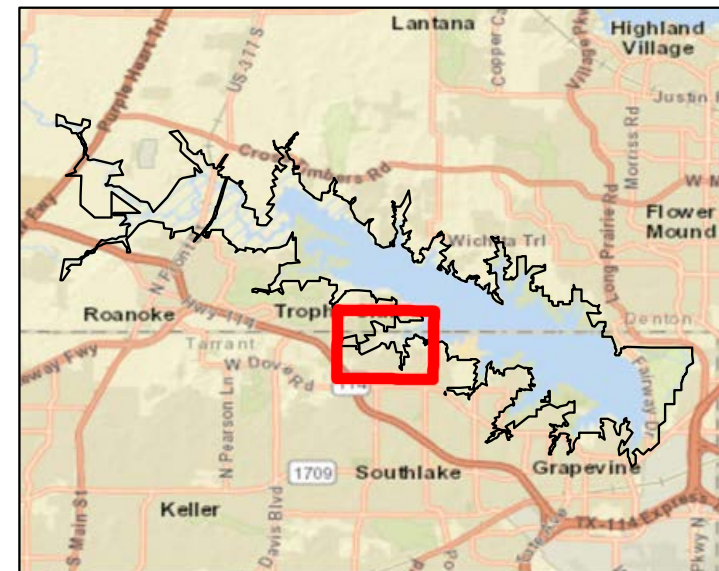
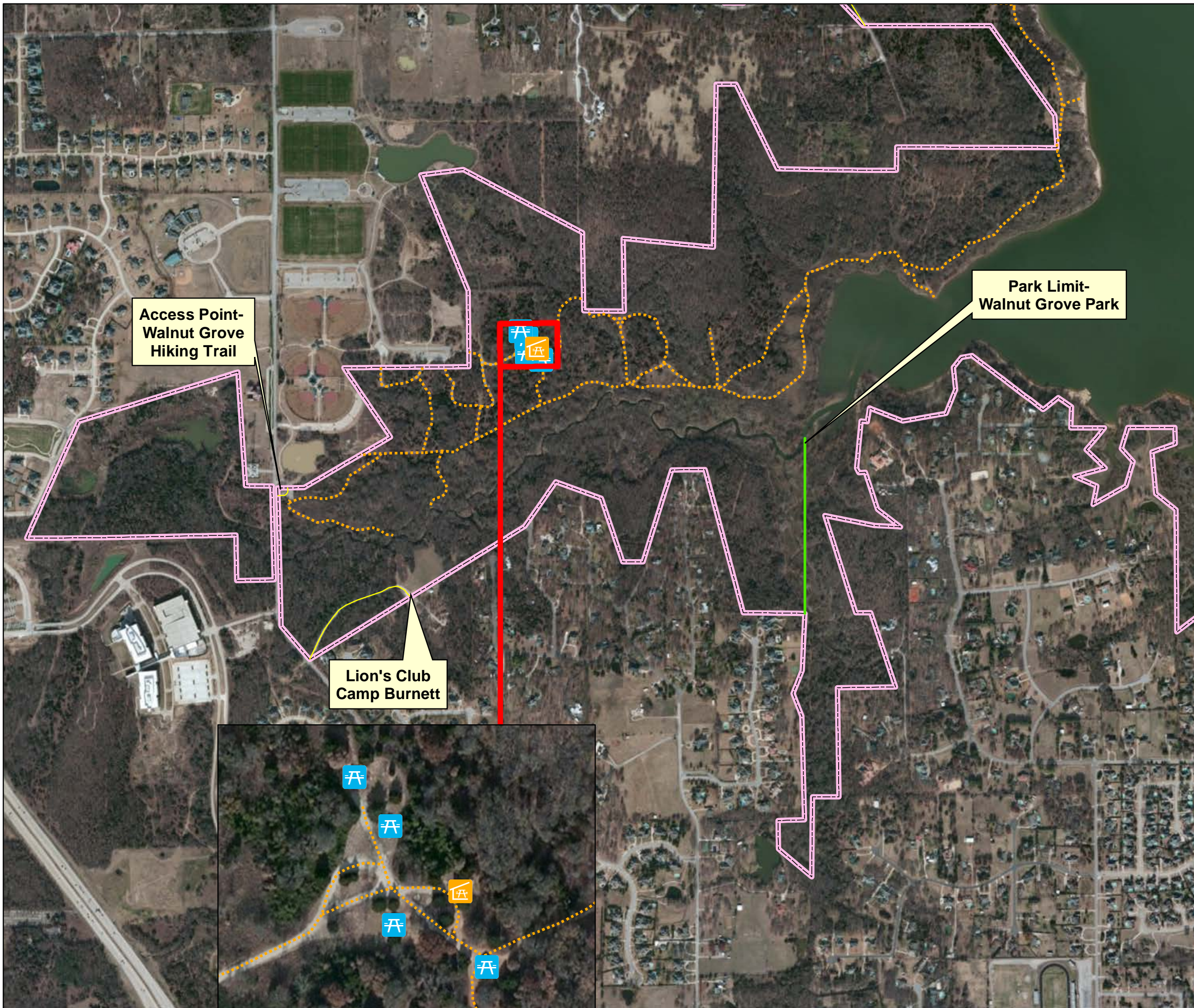
GRAPEVINE LAKE MASTER PLAN






RECREATIONAL MAP-
(WALNUT GROVE PARK-
LEASED AND MAINTAINED BY
CITY OF SOUTHLAKE)

0 400 800 1,600 Feet

| | |
|----------------------|---------------------------|
| DATE: AUGUST 2022 | MAP NO. GV21MP-OR-WG-1 |
|----------------------|---------------------------|



-  FEE BOUNDARY
-  RECREATION TRAIL
-  LIMIT OF PARK AREA
-  PICNIC SITE
-  GROUP PICNIC SHELTER

| FACILITY TOTALS | |
|----------------------|----------|
| ITEM | EXISTING |
| PICNIC SITE | 4 |
| GROUP PICNIC SHELTER | 1 |


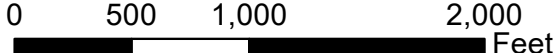


U.S. ARMY CORPS OF ENGINEERS
FORT WORTH DISTRICT

GRAPEVINE LAKE GRAPEVINE LAKE TRINITY RIVER, TEXAS

GRAPEVINE LAKE MASTER PLAN

RECREATIONAL MAP-
(WALNUT GROVE PARK-
LEASED AND MAINTAINED BY
CITY OF SOUTHLAKE)

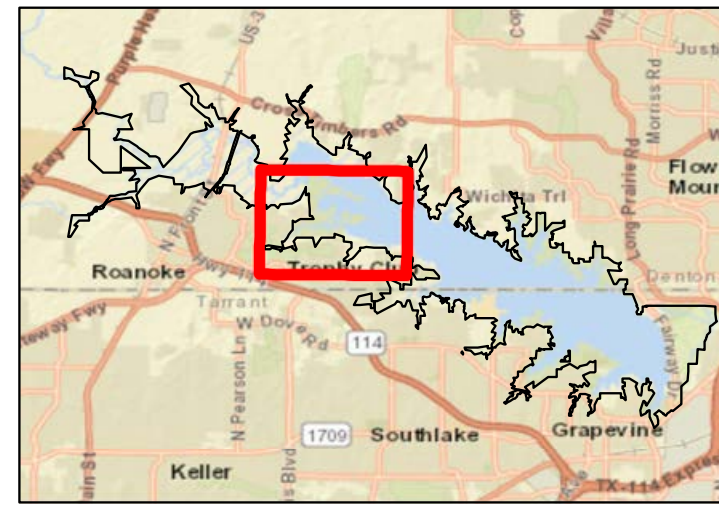



| | |
|----------------------|---------------------------|
| DATE: AUGUST 2022 | MAP NO. GV21MP-OR-WG-2 |
|----------------------|---------------------------|



MC 1

MC 2



 FEE BOUNDARY



**U.S. ARMY CORPS
OF ENGINEERS
FORT WORTH DISTRICT**

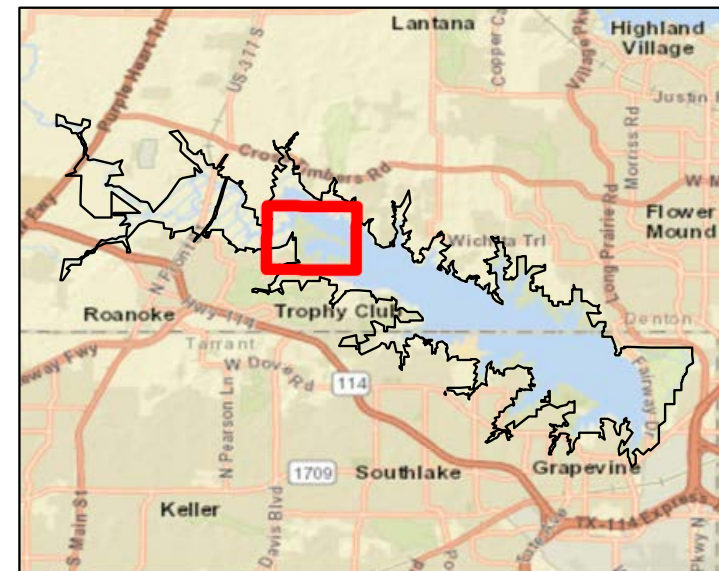
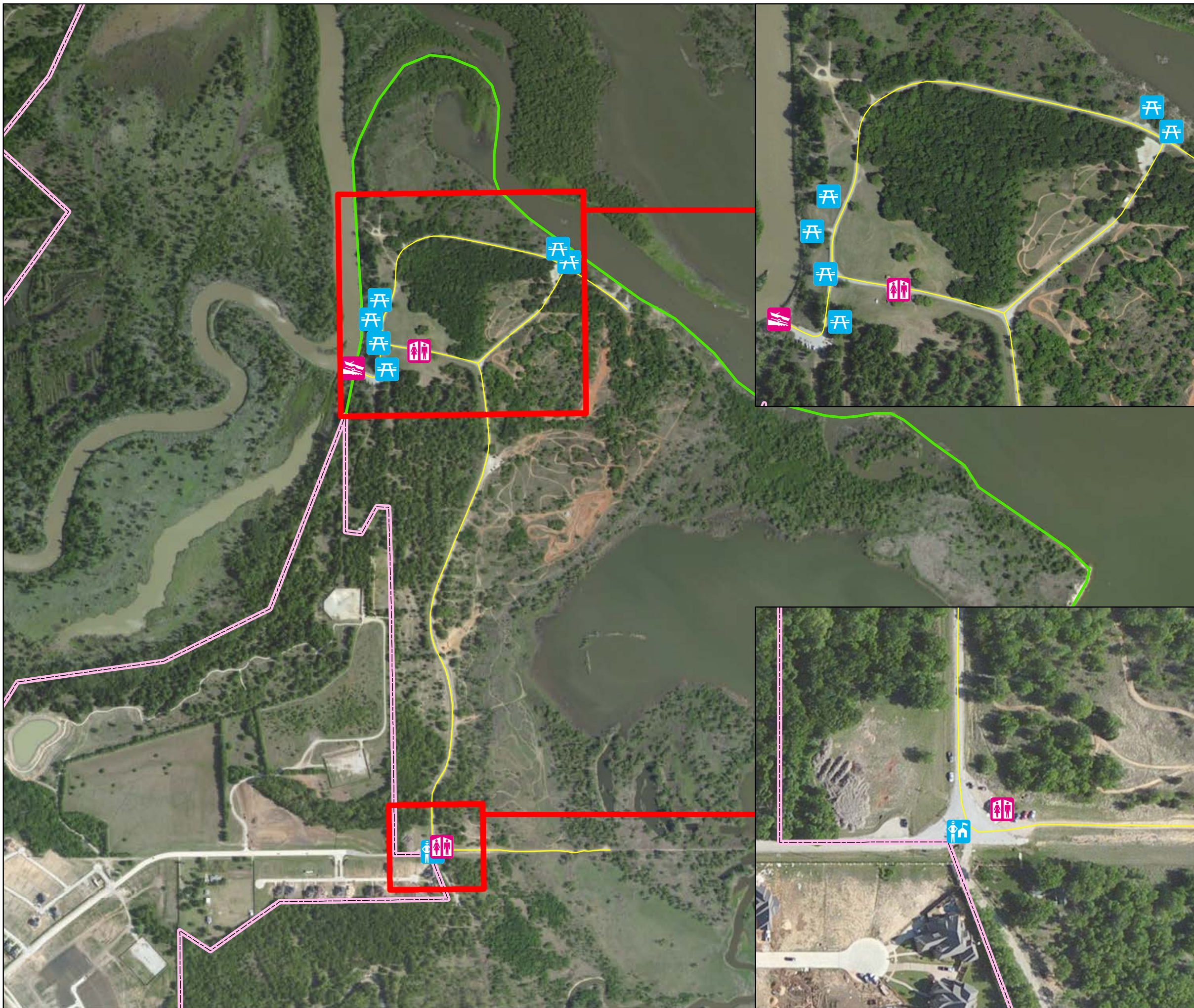
GRAPEVINE LAKE GRAPEVINE LAKE TRINITY RIVER, TEXAS

GRAPEVINE LAKE MASTER PLAN

RECREATIONAL MAP-
(MARSHALL CREEK PARK-
LEASED AND MAINTAINED BY
CITY OF TROPHY CLUB)

0 750 1,500 3,000
Feet

DATE: MAP NO.
AUGUST 2022 GV21MP-OR-MC-INDEX



-  FEE BOUNDARY
-  RECREATION TRAIL
-  LIMIT OF PARK AREA
-  PICNIC SITE
-  BOAT RAMP
-  RESTROOM

| FACILITY TOTALS | |
|-----------------|----------|
| ITEM | EXISTING |
| PICNIC SITE | 6 |
| BOAT RAMP | 1 |
| RESTROOM | 2 |
| GATEHOUSE | 1 |



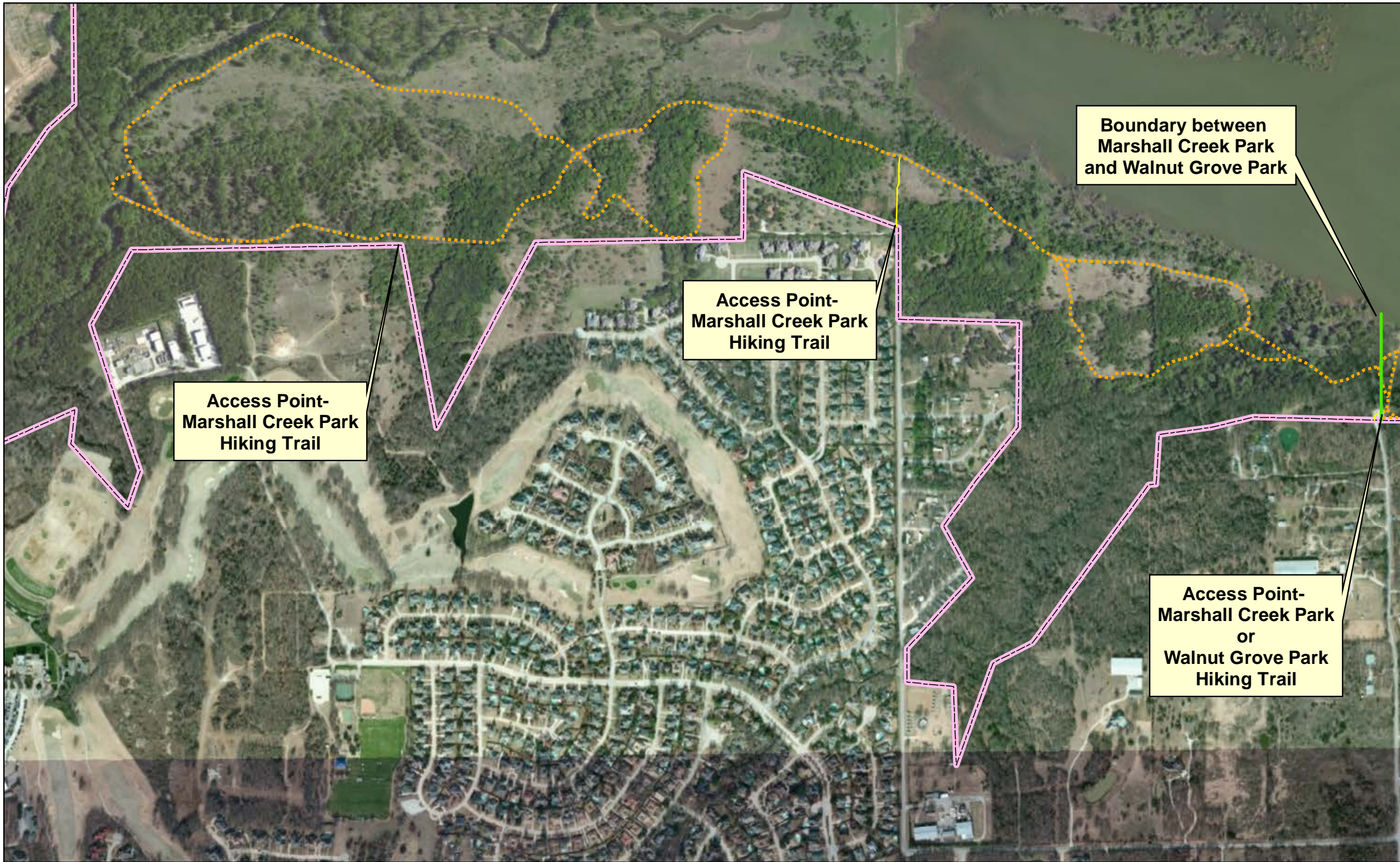
GRAPEVINE LAKE GRAPEVINE LAKE TRINITY RIVER, TEXAS

GRAPEVINE LAKE MASTER PLAN

RECREATIONAL MAP-
(MARSHALL CREEK PARK-
LEASED AND MAINTAINED BY
CITY OF TROPHY CLUB)

0 225 450 900 1,350 1,800
Feet

| | |
|----------------------|---------------------------|
| DATE: AUGUST 2022 | MAP NO. GV21MP-OR-MC-1 |
|----------------------|---------------------------|

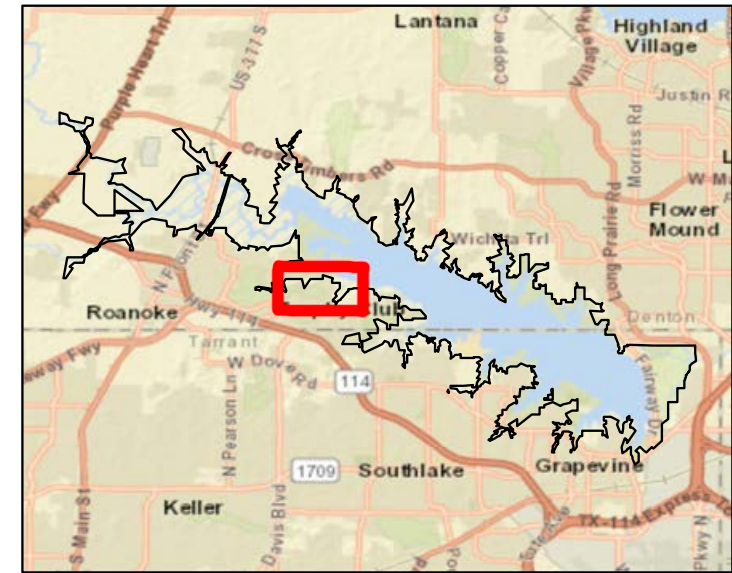





**Boundary between
Marshall Creek Park
and Walnut Grove Park**


**Access Point-
Marshall Creek Park
Hiking Trail**

**Access Point-
Marshall Creek Park
Hiking Trail**

**Access Point-
Marshall Creek Park
or
Walnut Grove Park
Hiking Trail**



-  FEE BOUNDARY
-  RECREATION TRAIL
-  LIMIT OF PARK AREA


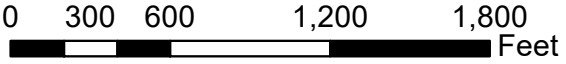


**U.S. ARMY CORPS
OF ENGINEERS
FORT WORTH DISTRICT**

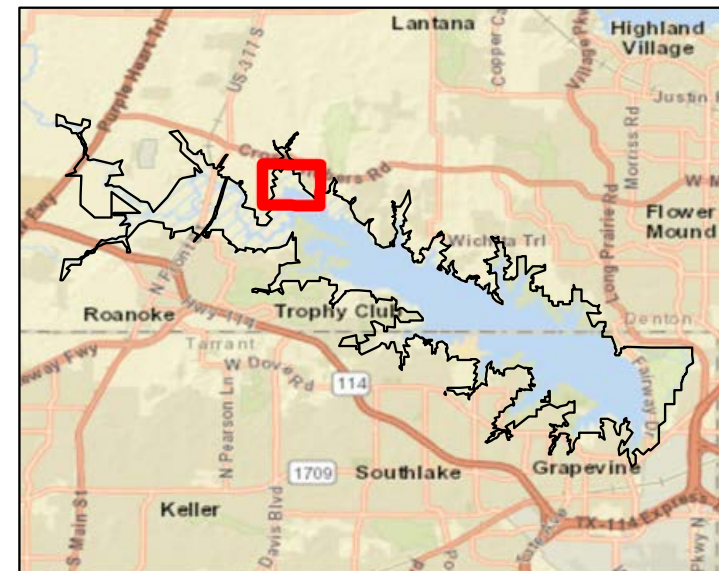
GRAPEVINE LAKE GRAPEVINE LAKE TRINITY RIVER, TEXAS




GRAPEVINE LAKE MASTER PLAN


RECREATIONAL MAP-
(MARSHALL CREEK PARK-
LEASED AND MAINTAINED BY
CITY OF TROPHY CLUB)

| | |
|----------------------|---------------------------|
| DATE: AUGUST 2022 | MAP NO. GV21MP-OR-MC-2 |
|----------------------|---------------------------|



-  FEE BOUNDARY
-  RECREATION TRAIL
-  LIMIT OF PARK AREA




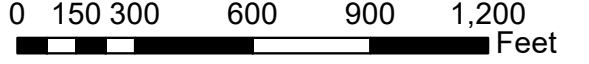
**U.S. ARMY CORPS
OF ENGINEERS**

FORT WORTH DISTRICT

GRAPEVINE LAKE
GRAPEVINE LAKE
TRINITY RIVER, TEXAS

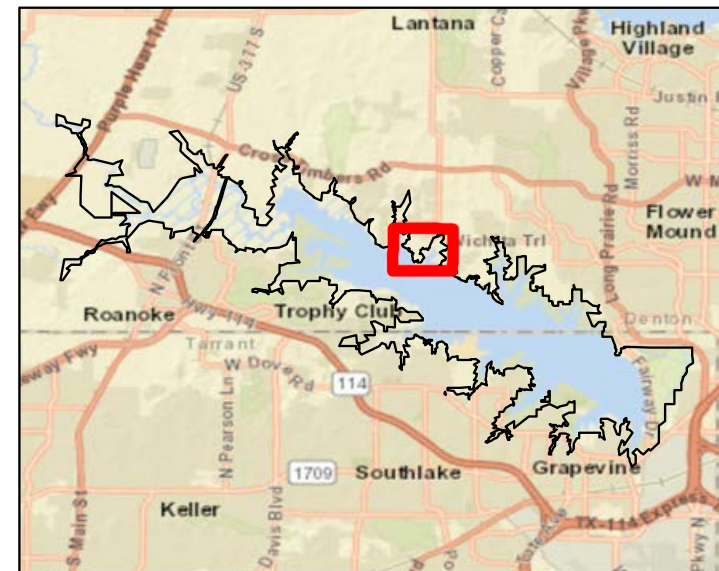
GRAPEVINE LAKE MASTER PLAN




RECREATIONAL MAP-
(KNOB HILLS PARK-
LEASED AND MAINTAINED BY
CITY OF FLOWER MOUND)





0 150 300 600 900 1,200 Feet

| | |
|----------------------|---------------------------|
| DATE: AUGUST 2022 | MAP NO. GV21MP-OR-KH-1 |
|----------------------|---------------------------|



-  FEE BOUNDARY
-  RECREATION TRAIL
-  LIMIT OF PARK AREA




**U.S. ARMY CORPS
OF ENGINEERS**

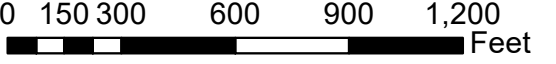
FORT WORTH DISTRICT

GRAPEVINE LAKE
GRAPEVINE LAKE
TRINITY RIVER, TEXAS

GRAPEVINE LAKE MASTER PLAN

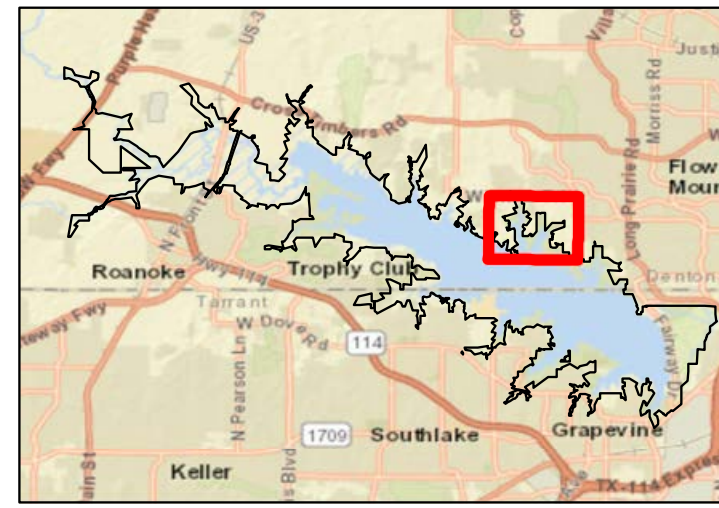
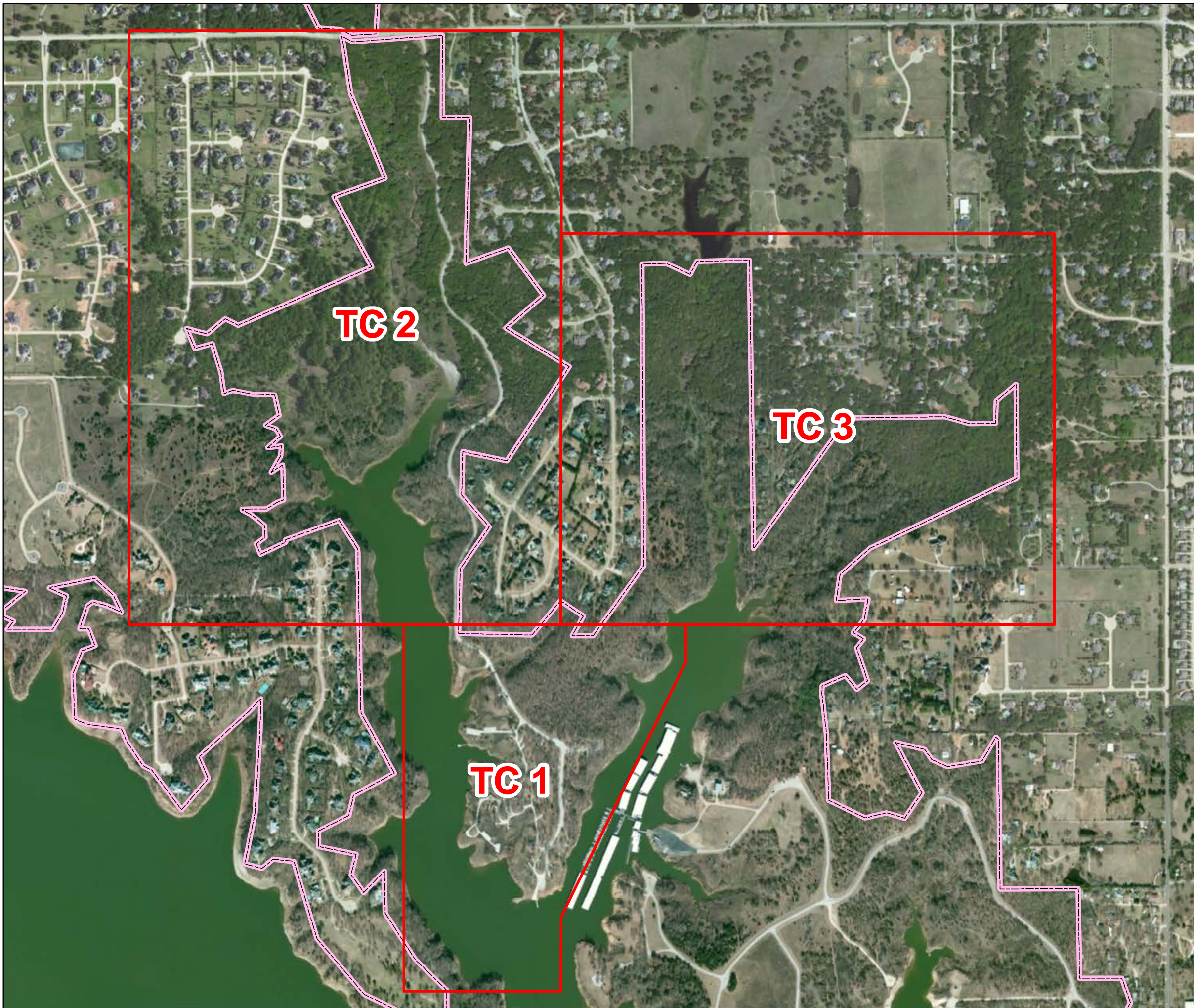
RECREATIONAL MAP-
(ROCKY POINT PARK-
OWNED AND MAINTAINED BY
USACE)





0 150 300 600 900 1,200 Feet

| | |
|-------------|----------------|
| DATE: | MAP NO. |
| AUGUST 2022 | GV21MP-OR-RP-1 |



 FEE BOUNDARY



**U.S. ARMY CORPS
OF ENGINEERS
FORT WORTH DISTRICT**

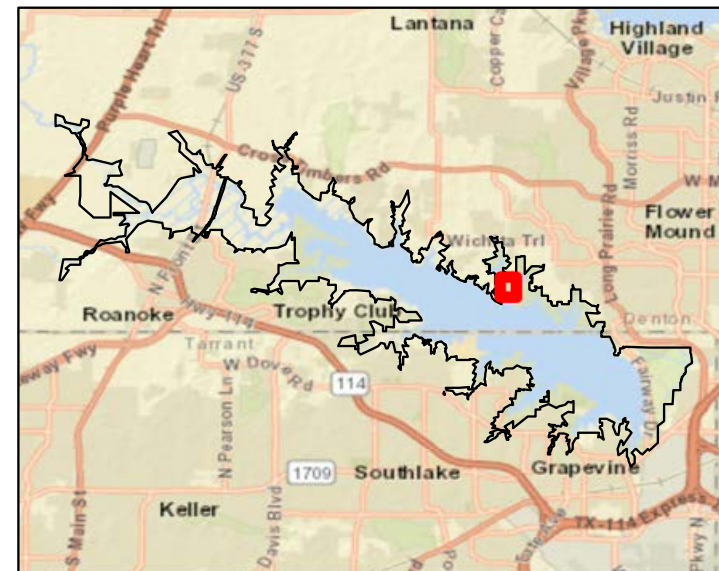
GRAPEVINE LAKE GRAPEVINE LAKE TRINITY RIVER, TEXAS











GRAPEVINE LAKE MASTER PLAN

RECREATIONAL MAP-
(TWIN COVES PARK-
LEASED AND MAINTAINED BY
CITY OF FLOWER MOUND)


0 225 450 900 1,350 1,800
Feet

| | |
|----------------------|-------------------------------|
| DATE: AUGUST 2022 | MAP NO. GV21MP-OR-TC-INDEX |
|----------------------|-------------------------------|



-  FEE BOUNDARY
-  RECREATION TRAIL
-  LIMIT OF PARK AREA
-  GROUP PICNIC SHELTER
-  RV CAMPSITE
-  PRIMITIVE CAMPSITE
-  CABIN
-  BOAT RAMP
-  COURTESY DOCK
-  RESTROOM
-  PLAYGROUND

| FACILITY TOTALS | |
|----------------------|----------|
| ITEM | EXISTING |
| GROUP PICNIC SHELTER | 2 |
| RV CAMPSITE | 20 |
| PRIMITIVE CAMPSITE | 6 |
| CABIN | 20 |
| BOAT RAMP | 1 |
| COURTESY DOCK | 1 |
| RESTROOM | 1 |
| PLAYGROUND | 1 |


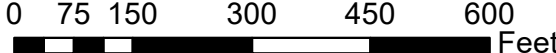


**U.S. ARMY CORPS
OF ENGINEERS
FORT WORTH DISTRICT**

GRAPEVINE LAKE GRAPEVINE LAKE TRINITY RIVER, TEXAS

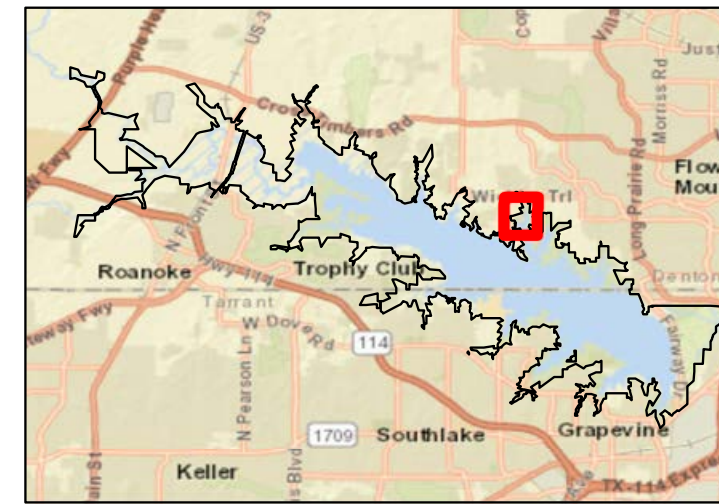
GRAPEVINE LAKE MASTER PLAN




RECREATIONAL MAP-
(TWIN COVES PARK-
LEASED AND MAINTAINED BY
CITY OF FLOWER MOUND)



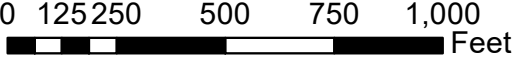



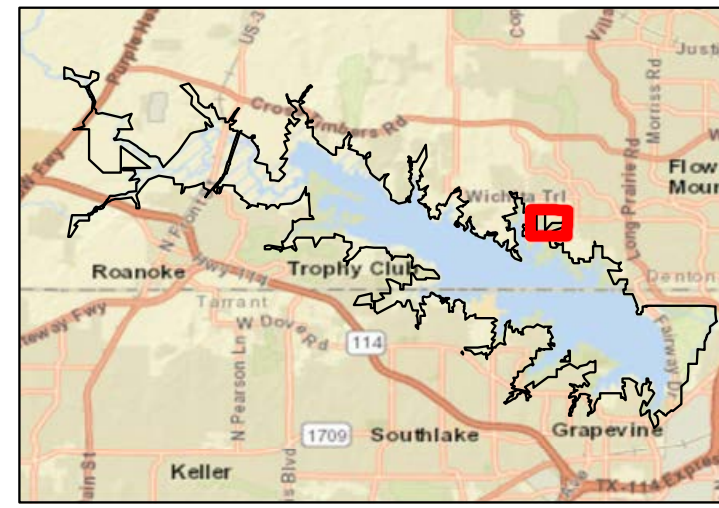
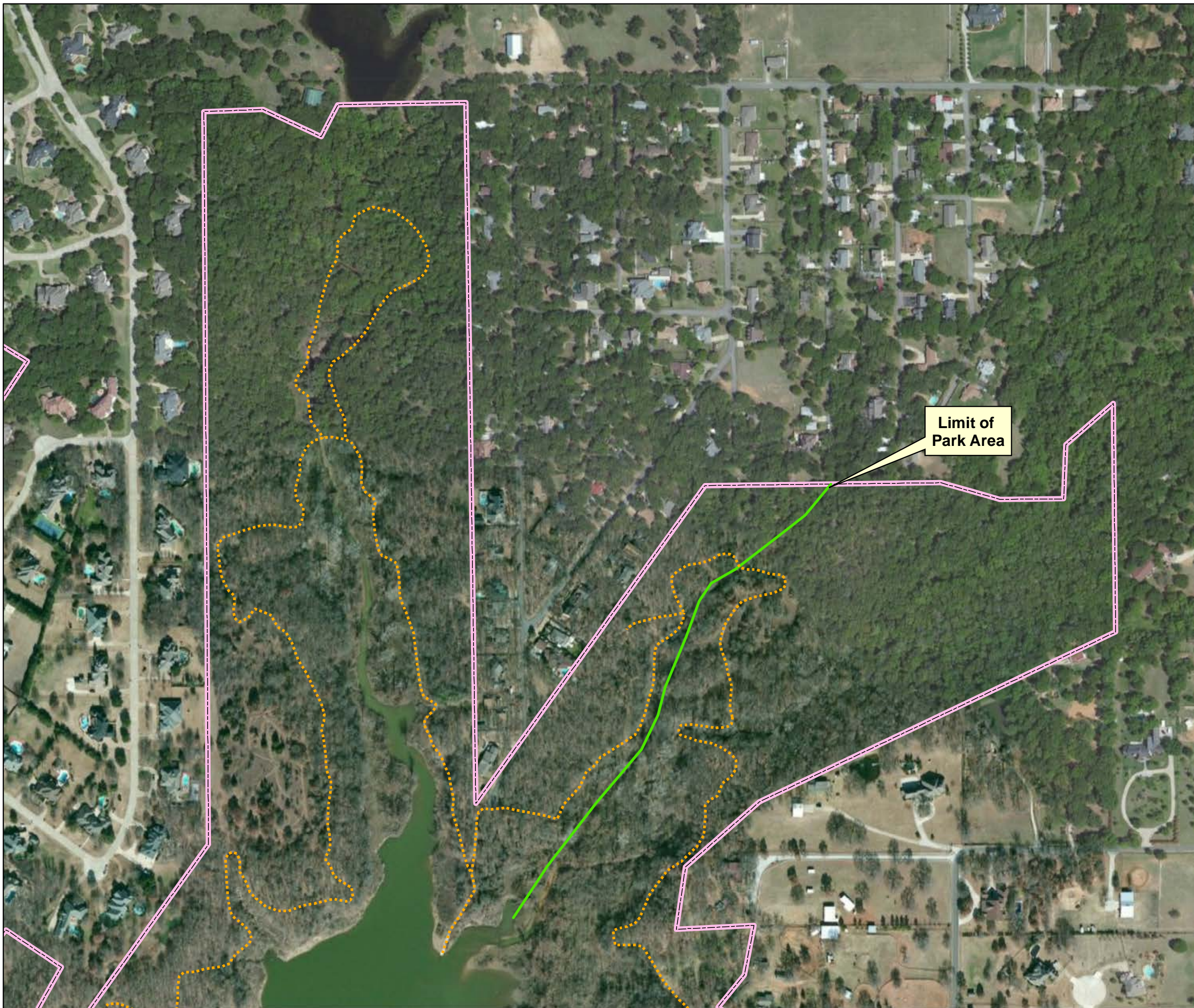
0 75 150 300 450 600 Feet




| | |
|-------------|----------------|
| DATE: | MAP NO. |
| AUGUST 2022 | GV21MP-OR-TC-1 |






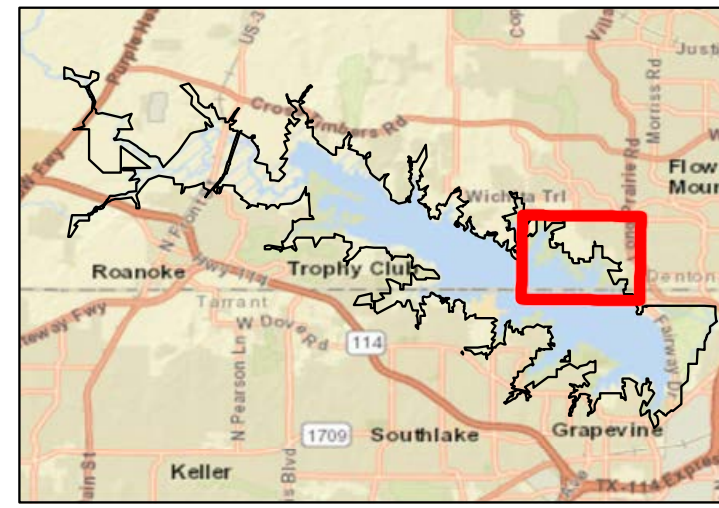
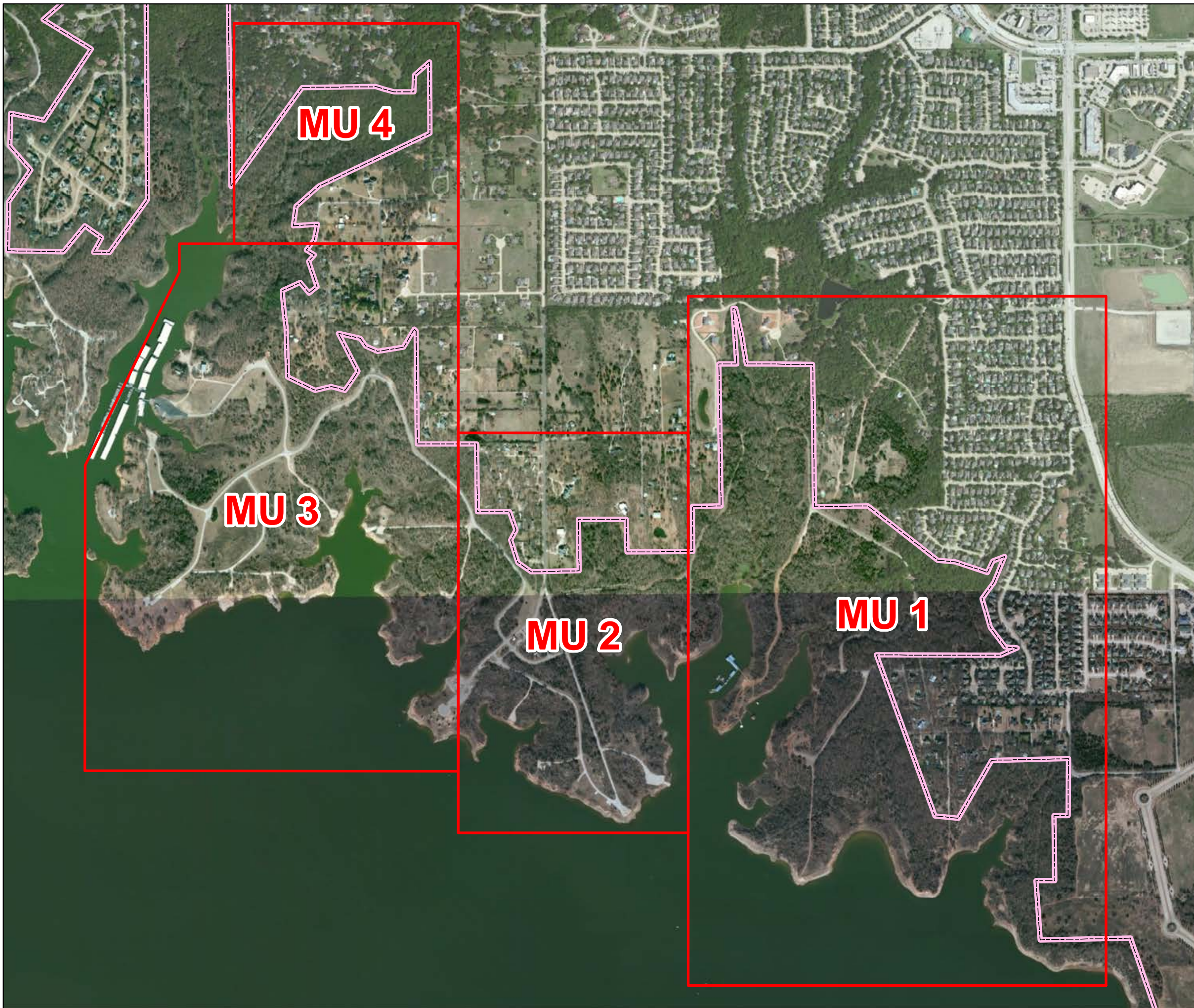
-  FEE BOUNDARY
-  RECREATION TRAIL
-  LIMIT OF PARK AREA

| | |
|--|---|
|  | U.S. ARMY CORPS OF ENGINEERS FORT WORTH DISTRICT |
| <small>GRAPEVINE LAKE</small> GRAPEVINE LAKE <small>TRINITY RIVER, TEXAS</small> | |
| GRAPEVINE LAKE MASTER PLAN | |
| RECREATIONAL MAP- (TWIN COVES PARK- LEASED AND MAINTAINED BY CITY OF FLOWER MOUND | |
|  |  |
| DATE: AUGUST 2022 | MAP NO. GV21MP-OR-TC-2 |



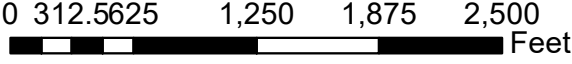


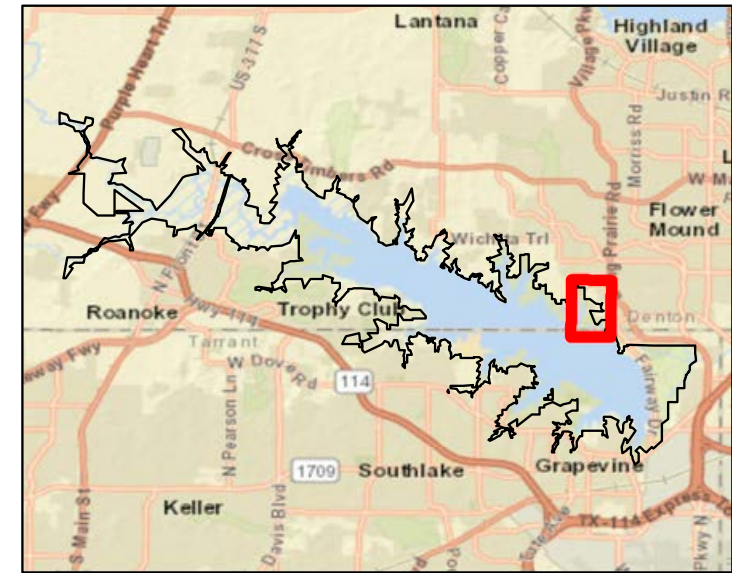
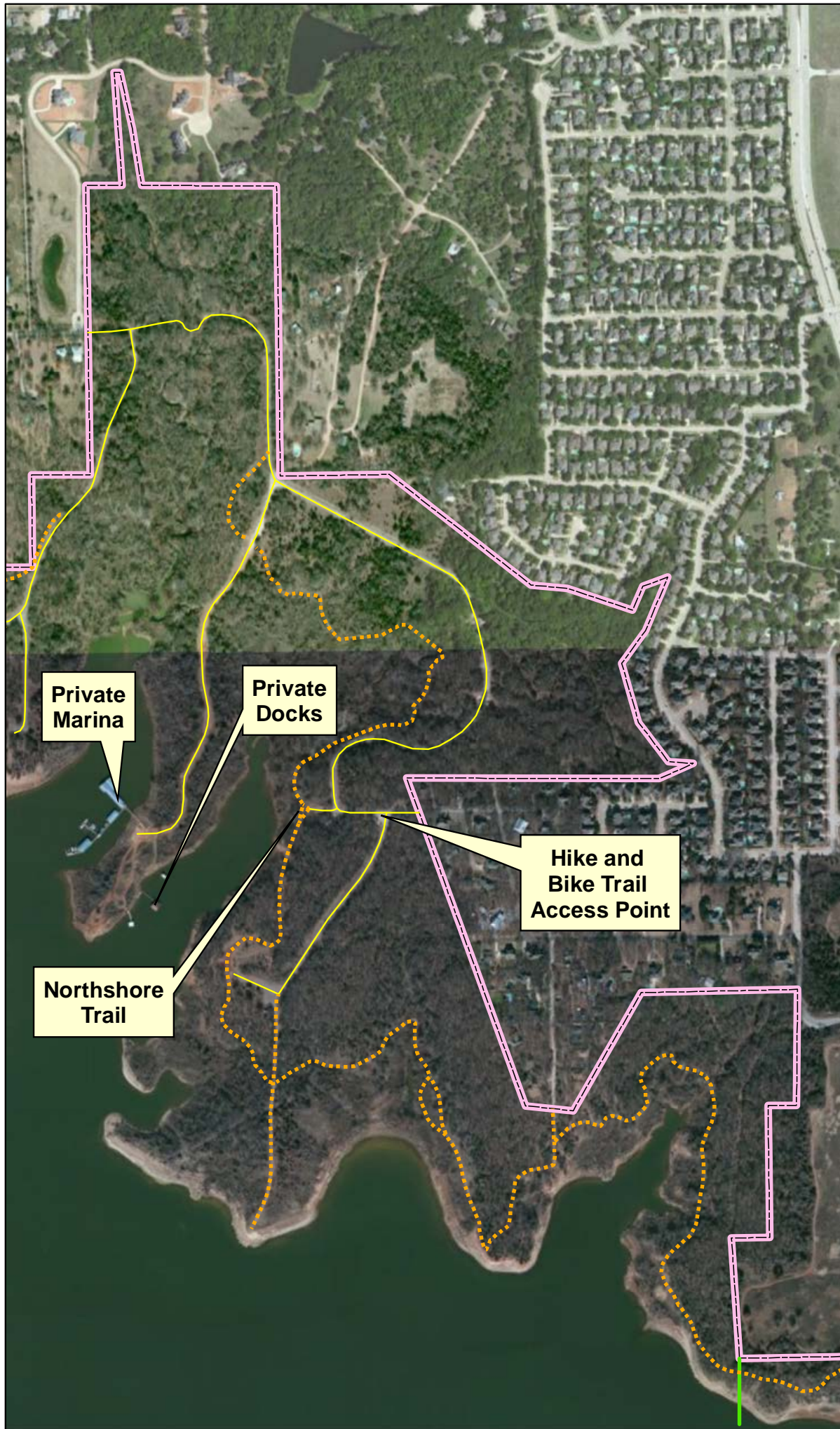
-  FEE BOUNDARY
-  RECREATION TRAIL
-  LIMIT OF PARK AREA




| | |
|---|---|
|  | U.S. ARMY CORPS OF ENGINEERS FORT WORTH DISTRICT |
| <small>GRAPEVINE LAKE</small> GRAPEVINE LAKE <small>TRINITY RIVER, TEXAS</small> | |
| GRAPEVINE LAKE MASTER PLAN | |
| RECREATIONAL MAP- (TWIN COVES PARK- LEASED AND MAINTAINED BY CITY OF FLOWER MOUND) | |
|  |  |
| DATE: AUGUST 2022 | MAP NO. GV21MP-OR-TC-3 |



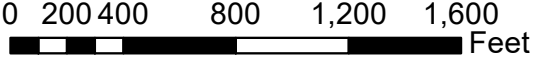


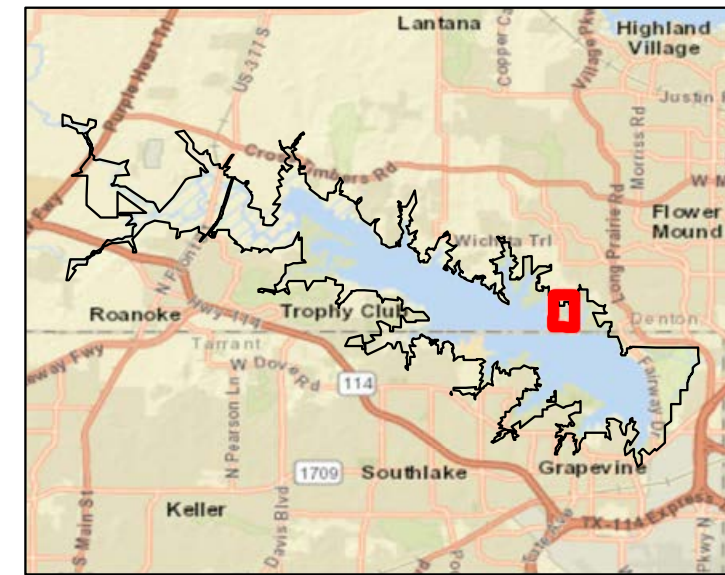
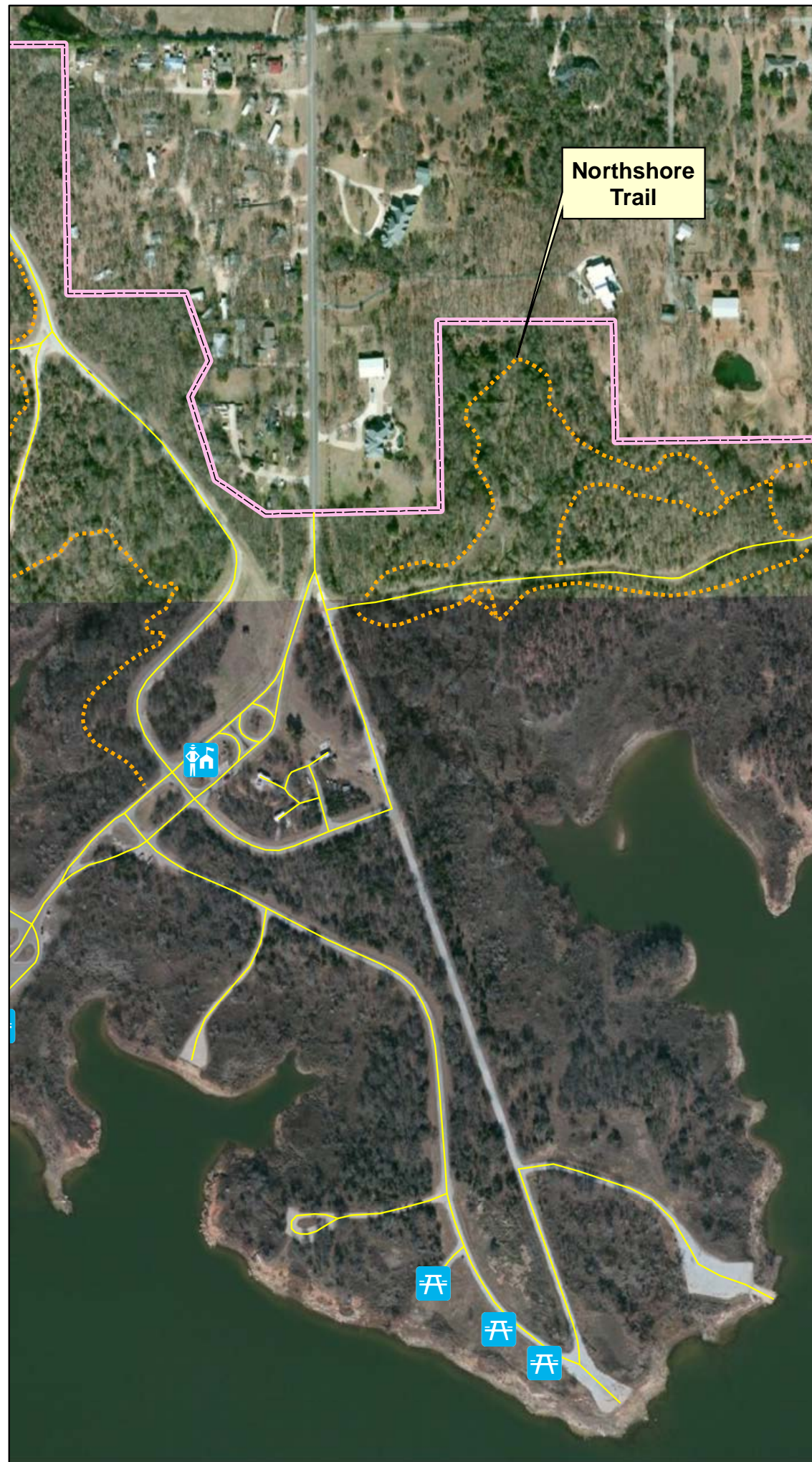
 FEE BOUNDARY






| | | |
|---|--|-------------------------------|
|  | U.S. ARMY CORPS OF ENGINEERS FORT WORTH DISTRICT | |
| | <small>GRAPEVINE LAKE</small> <small>TRINITY RIVER, TEXAS</small> | |
| GRAPEVINE LAKE GRAPEVINE LAKE MASTER PLAN RECREATIONAL MAP- (MURRELL PARK- MAINTAINED BY USACE) | | |
|  |  | |
| | DATE: AUGUST 2022 | MAP NO. GV21MP-OR-MU-INDEX |




-  FEE BOUNDARY
-  RECREATION TRAIL
-  LIMIT OF PARK AREA

| | |
|---|---|
|  | U.S. ARMY CORPS OF ENGINEERS FORT WORTH DISTRICT |
| <small>GRAPEVINE LAKE</small> <small>TRINITY RIVER, TEXAS</small> GRAPEVINE LAKE GRAPEVINE LAKE MASTER PLAN RECREATIONAL MAP- (MURRELL PARK- MAINTAINED BY USACE)   | |
| DATE: <p style="text-align: center;">AUGUST 2022</p> | MAP NO. <p style="text-align: center;">GV21MP-OR-MU-1</p> |



-  FEE BOUNDARY
-  RECREATION TRAIL
-  LIMIT OF PARK AREA
-  PICNIC SITE
-  GATEHOUSE



| FACILITY TOTALS | |
|-----------------|----------|
| ITEM | EXISTING |
| PICNIC SITE | 3 |
| GATEHOUSE | 1 |



**U.S. ARMY CORPS
OF ENGINEERS
FORT WORTH DISTRICT**

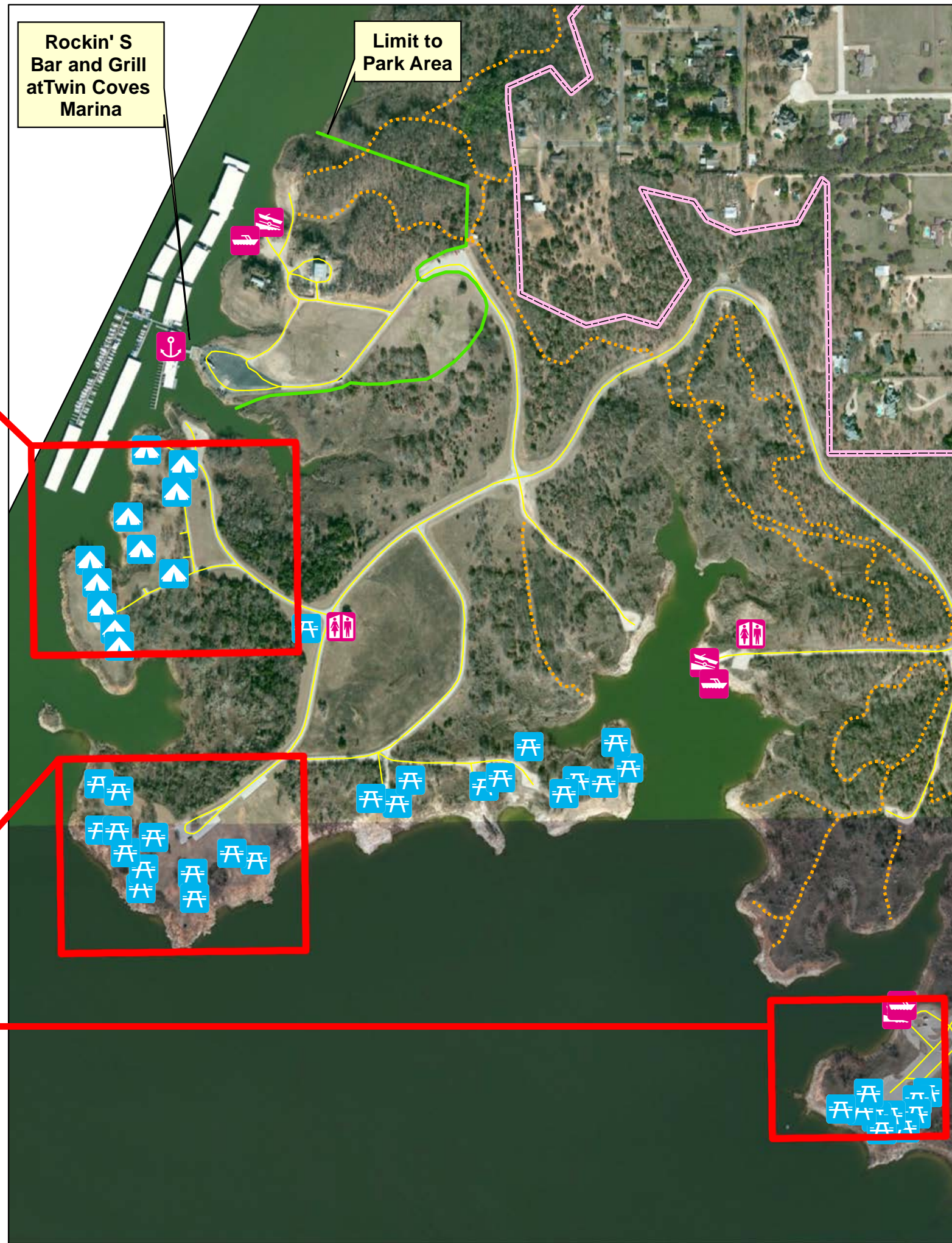
GRAPEVINE LAKE TRINITY RIVER, TEXAS










GRAPEVINE LAKE
GRAPEVINE LAKE MASTER PLAN
RECREATIONAL MAP-
(MURRELL PARK-
MAINTAINED BY USACE)

0 125 250 500 750 1,000 Feet

| | |
|----------------------|---------------------------|
| DATE: AUGUST 2022 | MAP NO. GV21MP-OR-MU-2 |
|----------------------|---------------------------|



-  FEE BOUNDARY
-  LIMIT OF PARK AREA
-  RECREATION TRAIL
-  PICNIC SITE
-  PRIMITIVE CAMPSITE
-  BOAT RAMP
-  COURTESY DOCK
-  MARINA
-  RESTROOM

| FACILITY TOTALS | |
|--------------------|----------|
| ITEM | EXISTING |
| PICNIC SITE | 35 |
| PRIMITIVE CAMPSITE | 11 |
| BOAT RAMP | 3 |
| COURTESY DOCK | 3 |
| MARINA | 1 |
| RESTROOM | 2 |



U.S. ARMY CORPS OF ENGINEERS
FORT WORTH DISTRICT

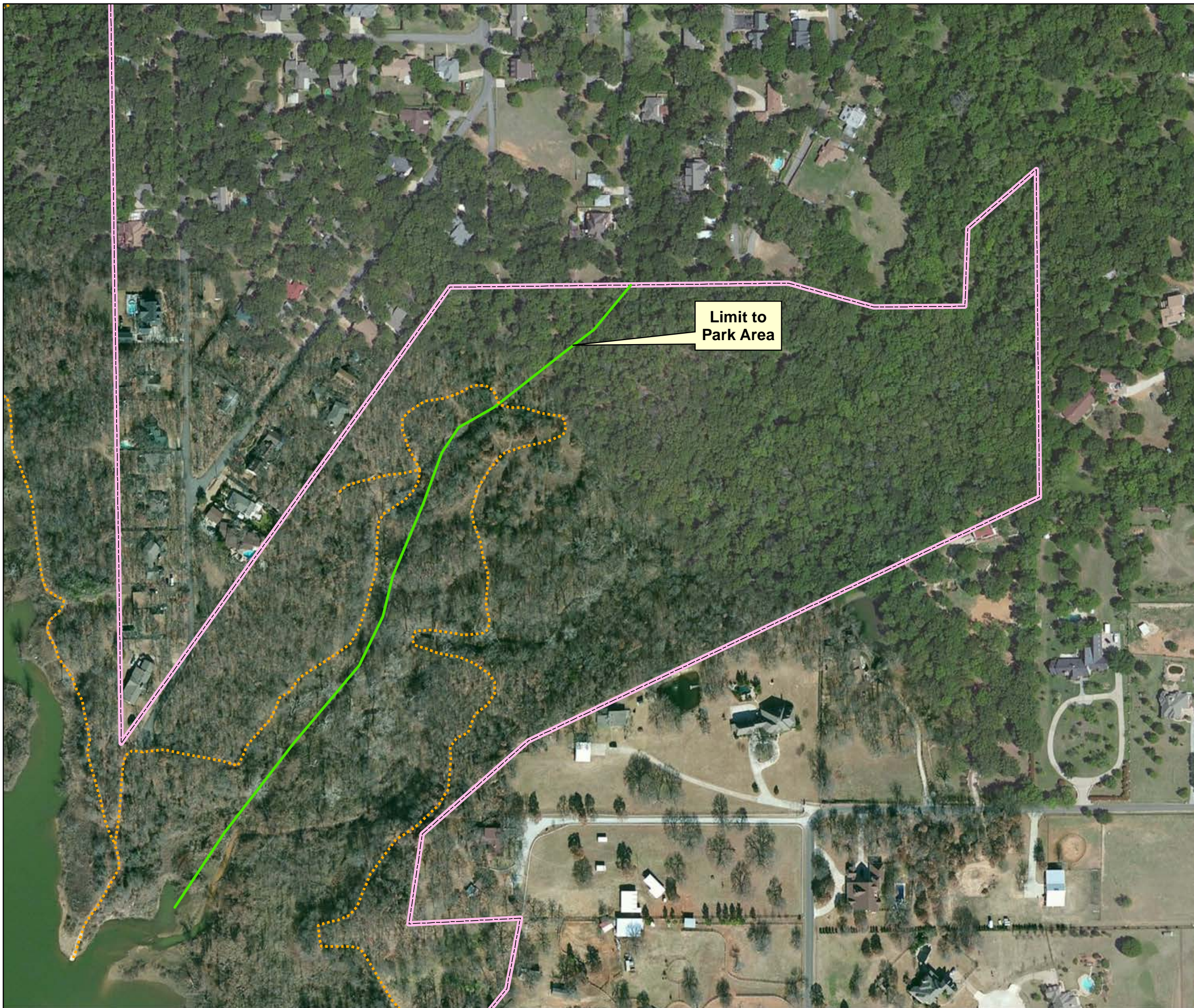
GRAPEVINE LAKE GRAPEVINE LAKE TRINITY RIVER, TEXAS




GRAPEVINE LAKE MASTER PLAN


RECREATIONAL MAP-
(MURRELL PARK-
LEASED AND MAINTAINED BY
CITY OF FLOWER MOUND)

0 150 300 600 900 1,200 Feet

DATE: AUGUST 2022 MAP NO. GV21MP-OR-MU-3



-  FEE BOUNDARY
-  RECREATION TRAIL
-  LIMIT OF PARK AREA




**U.S. ARMY CORPS
OF ENGINEERS**

FORT WORTH DISTRICT

GRAPEVINE LAKE GRAPEVINE LAKE TRINITY RIVER, TEXAS

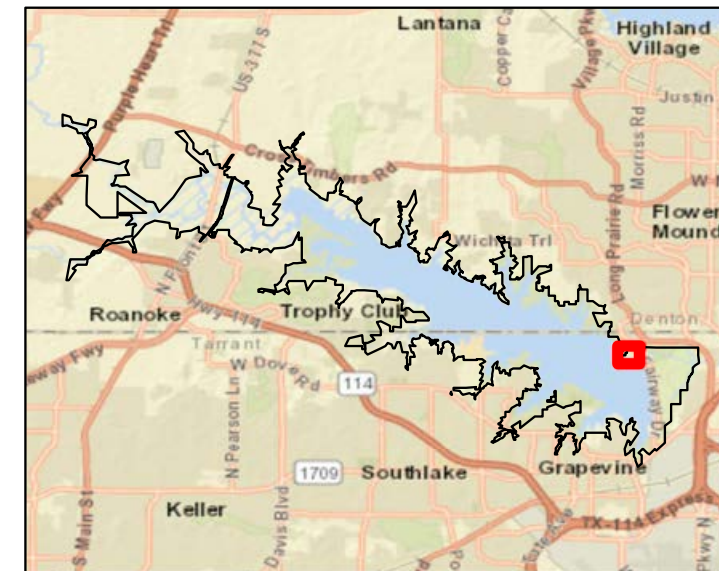
GRAPEVINE LAKE MASTER PLAN









RECREATIONAL MAP-
(MURRELL PARK-
LEASED AND MAINTAINED BY
CITY OF FLOWER MOUND



0 62.5125 250 375 500
Feet

| | |
|----------------------|---------------------------|
| DATE: AUGUST 2022 | MAP NO. GV21MP-OR-MU-4 |
|----------------------|---------------------------|



-  FEE BOUNDARY
-  LIMIT OF PARK AREA
-  RECREATION TRAIL
-  PICNIC SITE
-  GROUP PICNIC SHELTER
-  PLAYGROUND
-  RESTROOM
-  GATEHOUSE

| FACILITY TOTALS | |
|----------------------|----------|
| ITEM | EXISTING |
| PICNIC SITE | 53 |
| GROUP PICNIC SHELTER | 1 |
| PLAYGROUND | 1 |
| RESTROOM | 3 |
| GATEHOUSE | 1 |



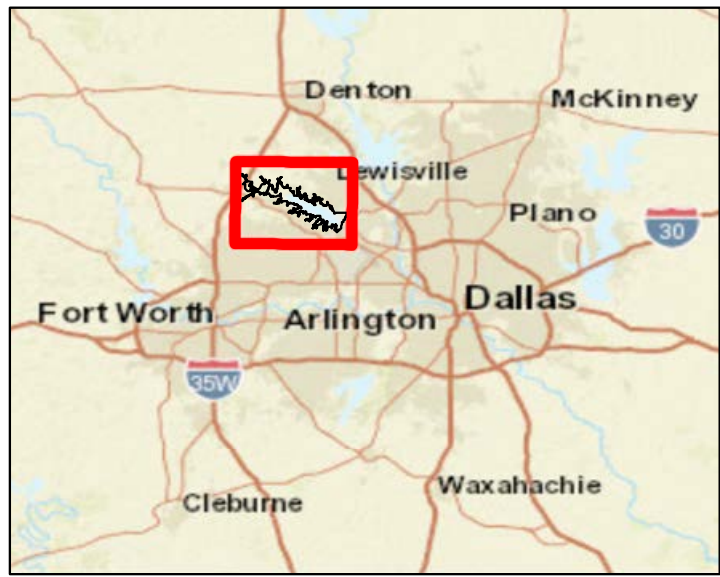
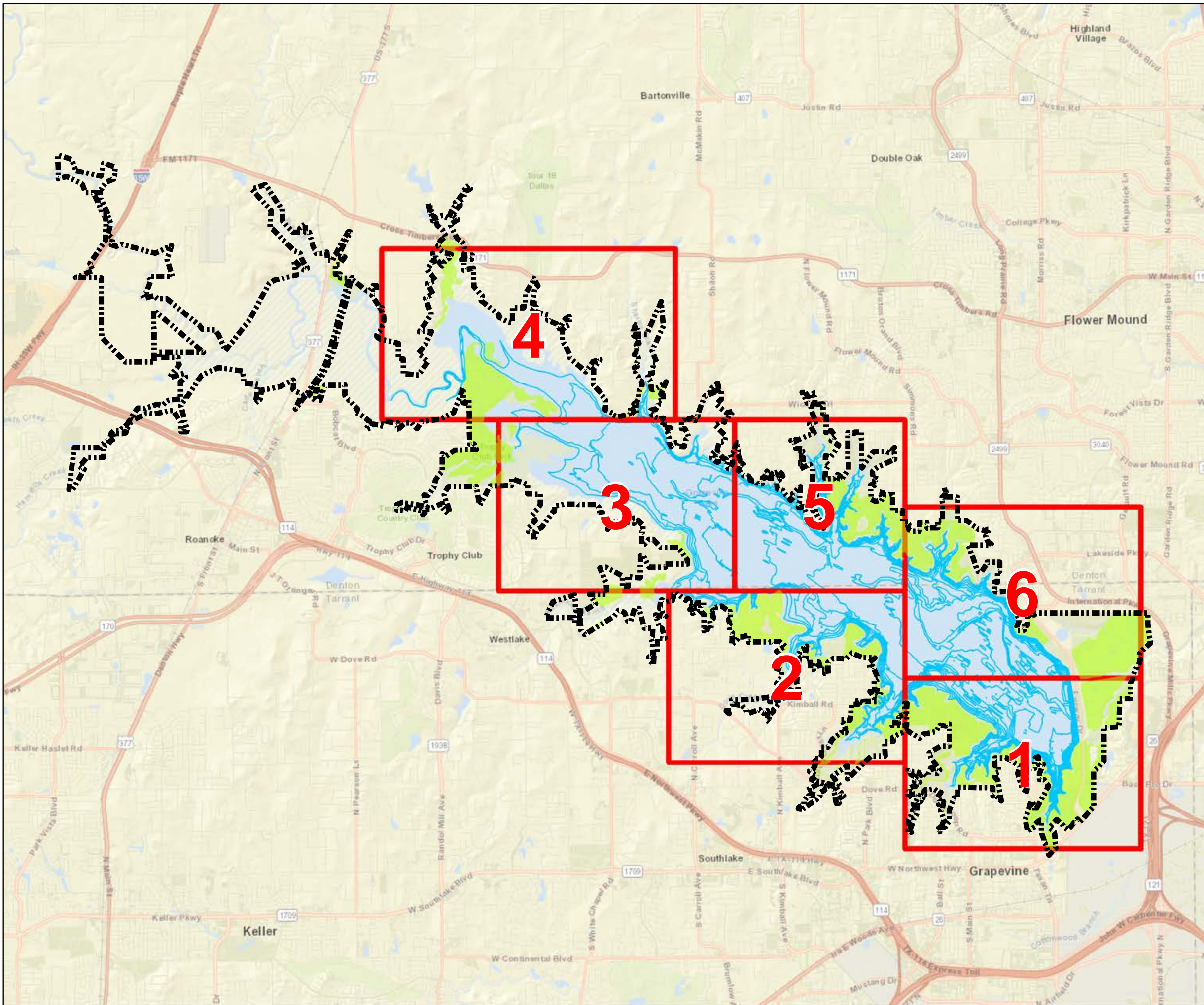
GRAPEVINE LAKE GRAPEVINE LAKE TRINITY RIVER, TEXAS




GRAPEVINE LAKE MASTER PLAN


RECREATIONAL MAP-
(ROCKLEDGE PARK-
LEASED AND MAINTAINED BY
CITY OF GRAPEVINE)

0 62.5125 250 375 500 Feet

| | |
|----------------------|---------------------------|
| DATE: AUGUST 2022 | MAP NO. GV21MP-OR-RL-1 |
|----------------------|---------------------------|



-  FEE BOUNDARY
-  RECREATION AREA
-  DEPTH CONTOUR




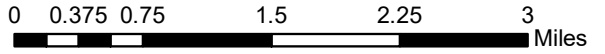
**U.S. ARMY CORPS
OF ENGINEERS
FORT WORTH DISTRICT**

GRAPEVINE LAKE

GRAPEVINE LAKE MASTER PLAN

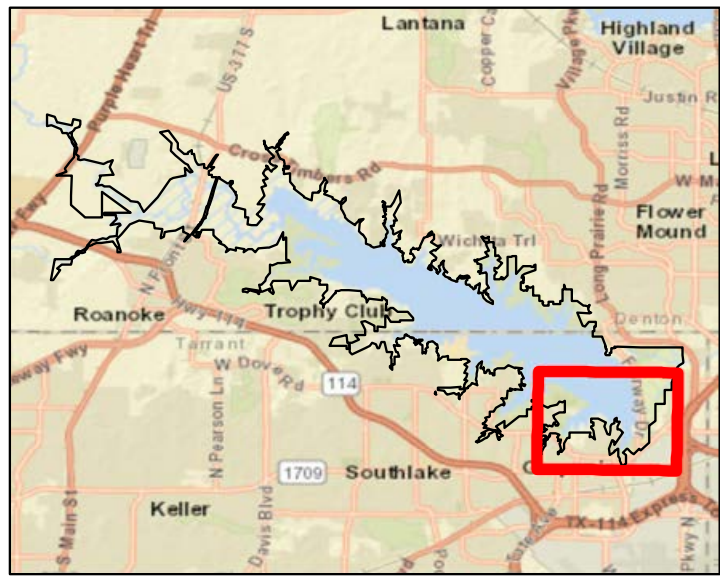
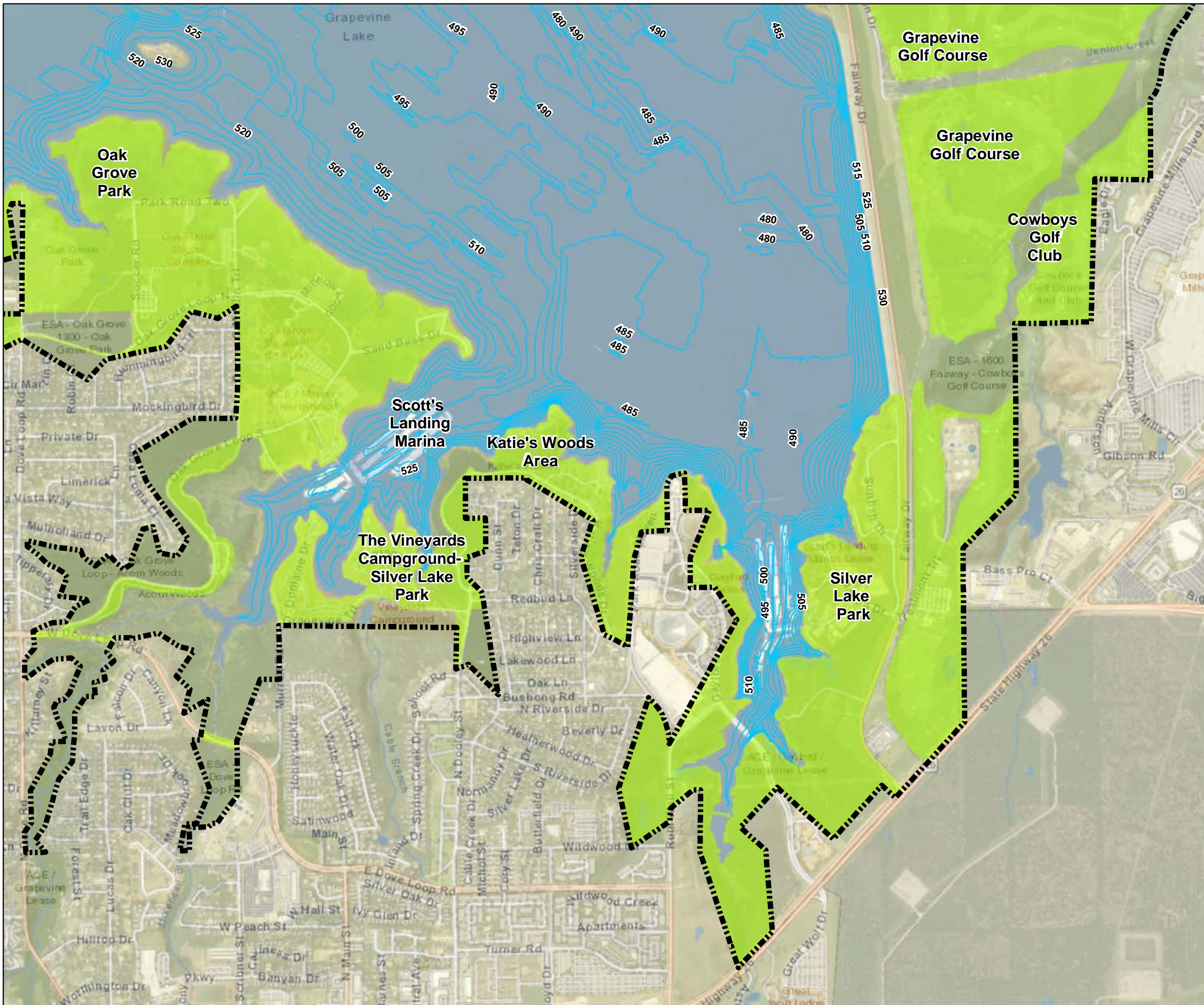
DEPTH CONTOUR MAP- INDEX









0 0.375 0.75 1.5 2.25 3 Miles

| | |
|----------------------|----------------------------|
| DATE: AUGUST 2022 | MAP NO. GV21MP-OD-INDEX |
|----------------------|----------------------------|




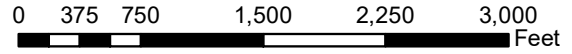
-  FEE BOUNDARY
-  RECREATION AREA
-  DEPTH CONTOUR



**U.S. ARMY CORPS
OF ENGINEERS
FORT WORTH DISTRICT**

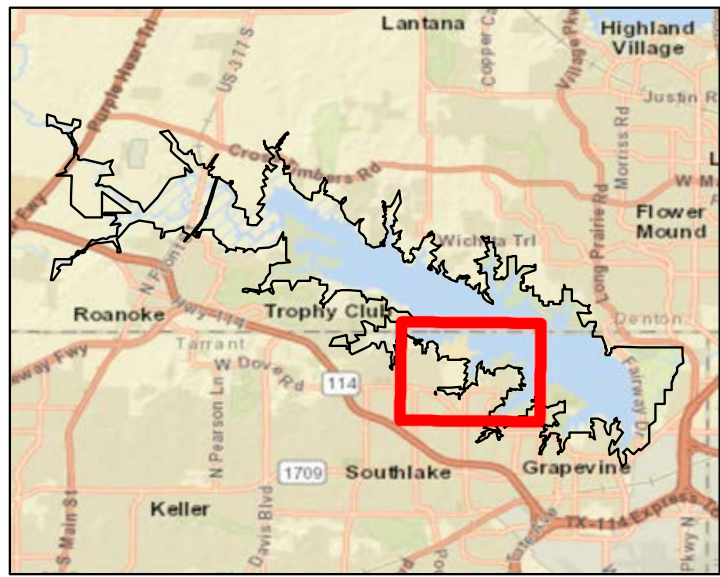
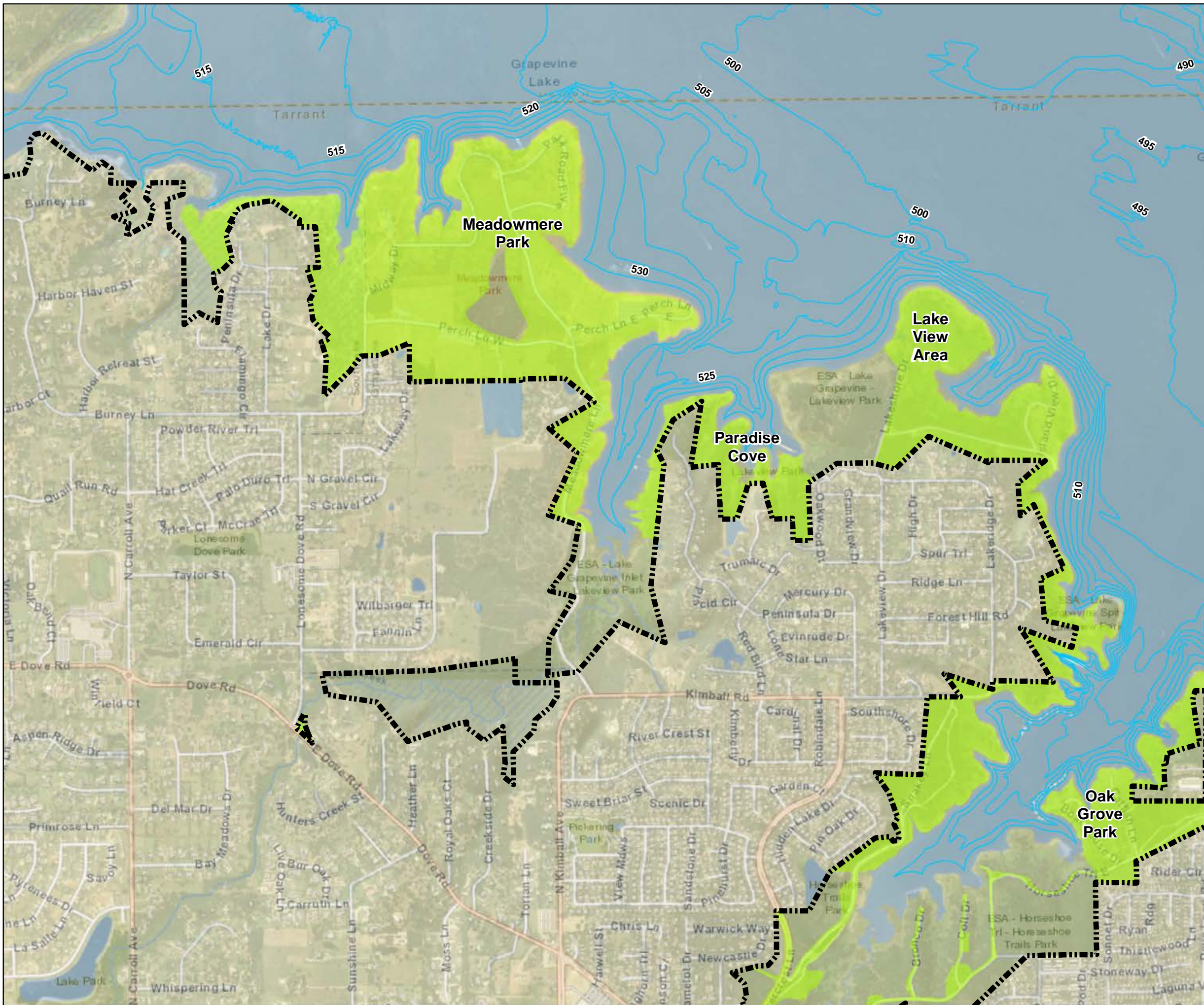
GRAPEVINE LAKE TRINITY RIVER, TEXAS




**GRAPEVINE LAKE
GRAPEVINE LAKE MASTER PLAN
DEPTH CONTOUR MAP- SHEET 1**

0 375 750 1,500 2,250 3,000 Feet

| | |
|-----------------------------|--------------------------------|
| DATE: AUGUST 2022 | MAP NO. GV21MP-OD-01 |
|-----------------------------|--------------------------------|




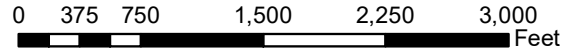
-  FEE BOUNDARY
-  RECREATION AREA
-  DEPTH CONTOUR



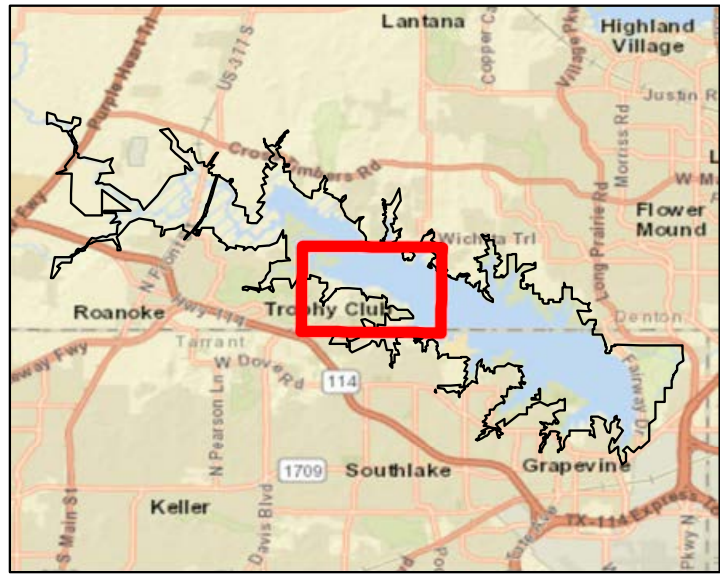
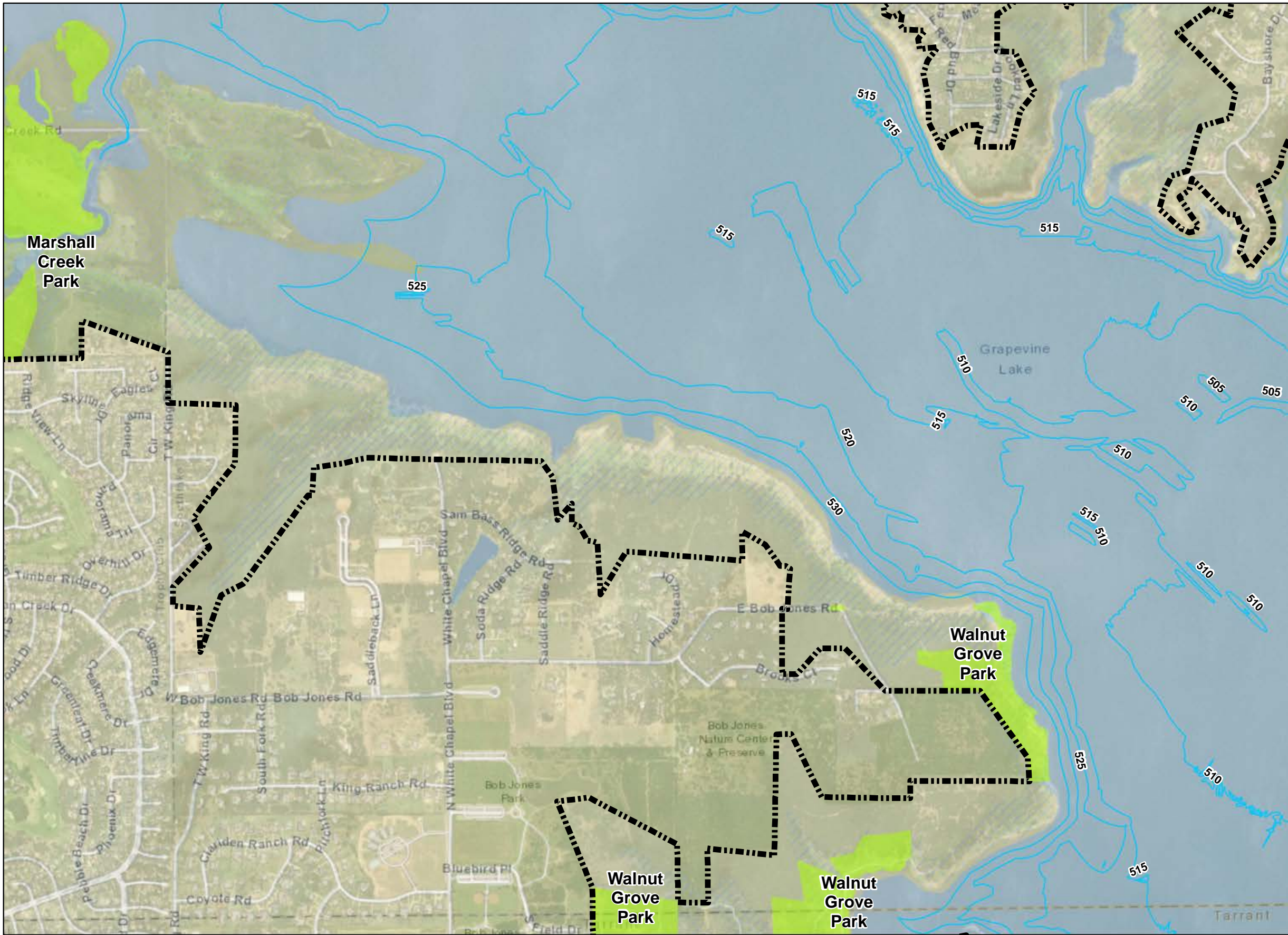
**U.S. ARMY CORPS
OF ENGINEERS
FORT WORTH DISTRICT**




GRAPEVINE LAKE TRINITY RIVER, TEXAS

**GRAPEVINE LAKE
GRAPEVINE LAKE MASTER PLAN
DEPTH CONTOUR MAP- SHEET 2**

| | |
|-----------------------------|--------------------------------|
| DATE: AUGUST 2022 | MAP NO. GV21MP-OD-02 |
|-----------------------------|--------------------------------|



-  FEE BOUNDARY
-  RECREATION AREA
-  DEPTH CONTOUR




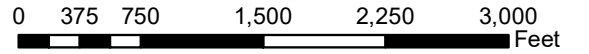
**U.S. ARMY CORPS
OF ENGINEERS
FORT WORTH DISTRICT**

LEWISVILLE LAKE TRINITY RIVER, TEXAS

GRAPEVINE LAKE

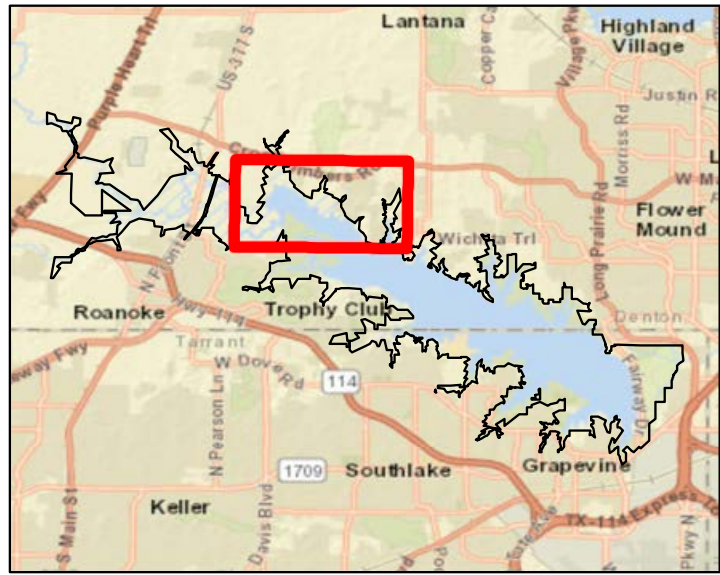
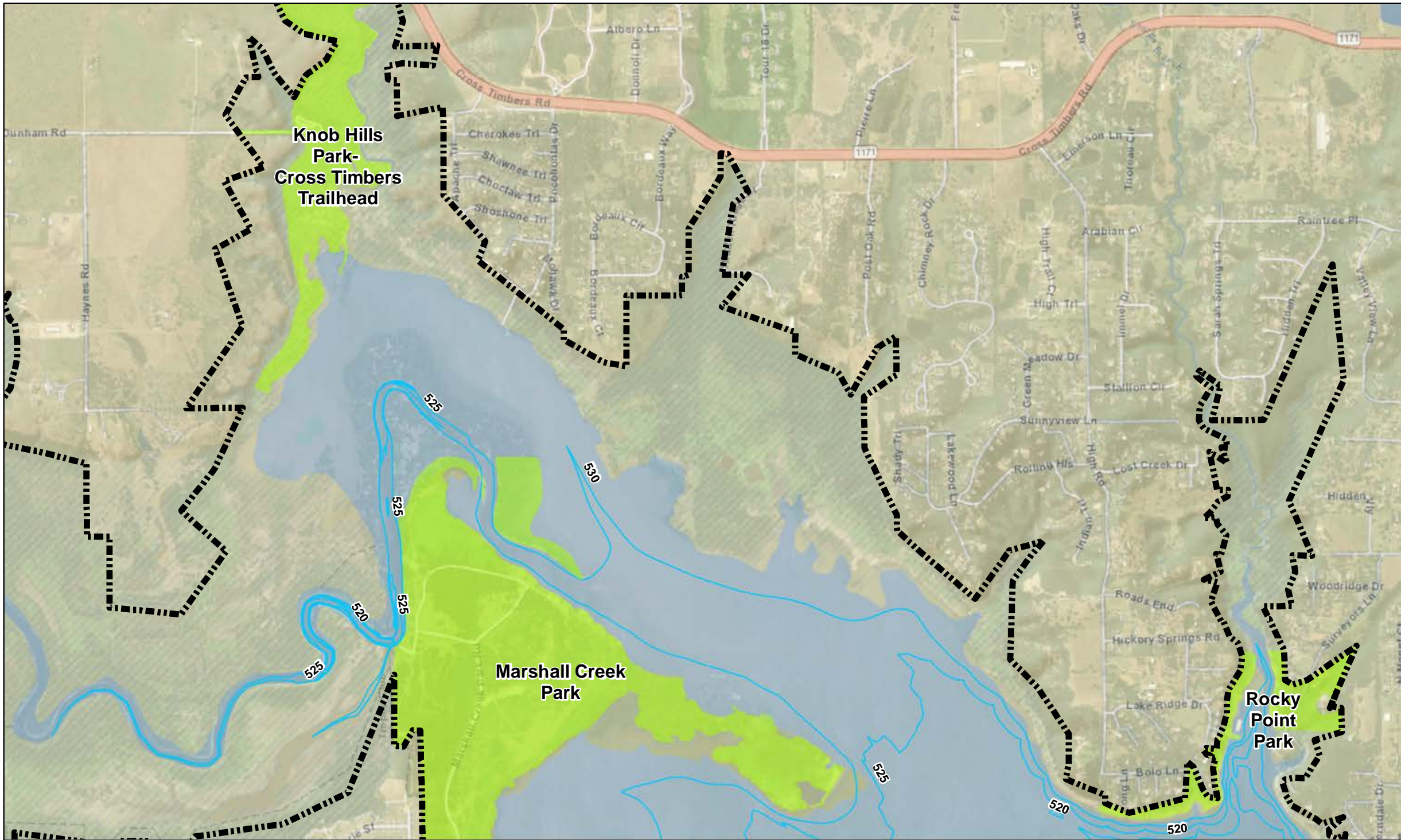
GRAPEVINE LAKE MASTER PLAN




DEPTH CONTOUR MAP- SHEET 3

0 375 750 1,500 2,250 3,000 Feet

| | |
|-----------------------------|--------------------------------|
| DATE: AUGUST 2022 | MAP NO. GV21MP-OD-03 |
|-----------------------------|--------------------------------|



-  FEE BOUNDARY
-  RECREATION AREA
-  DEPTH CONTOUR



**U.S. ARMY CORPS
OF ENGINEERS**


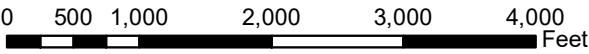
FORT WORTH DISTRICT

GRAPEVINE LAKE TRINITY RIVER, TEXAS

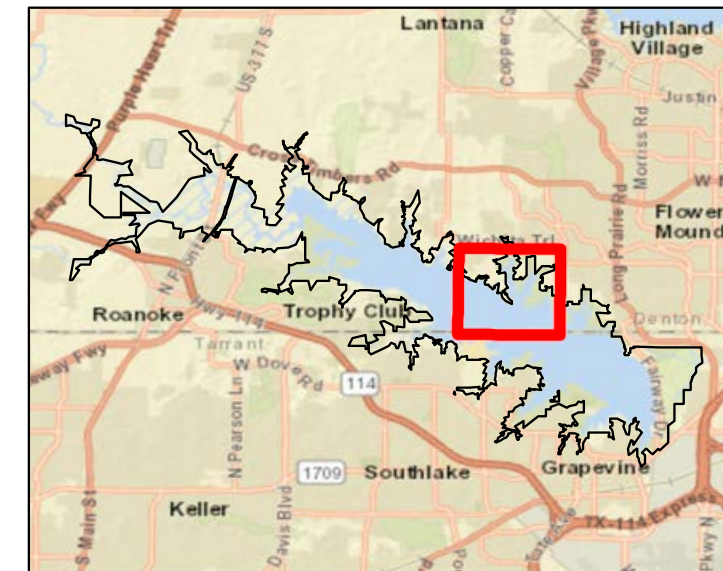
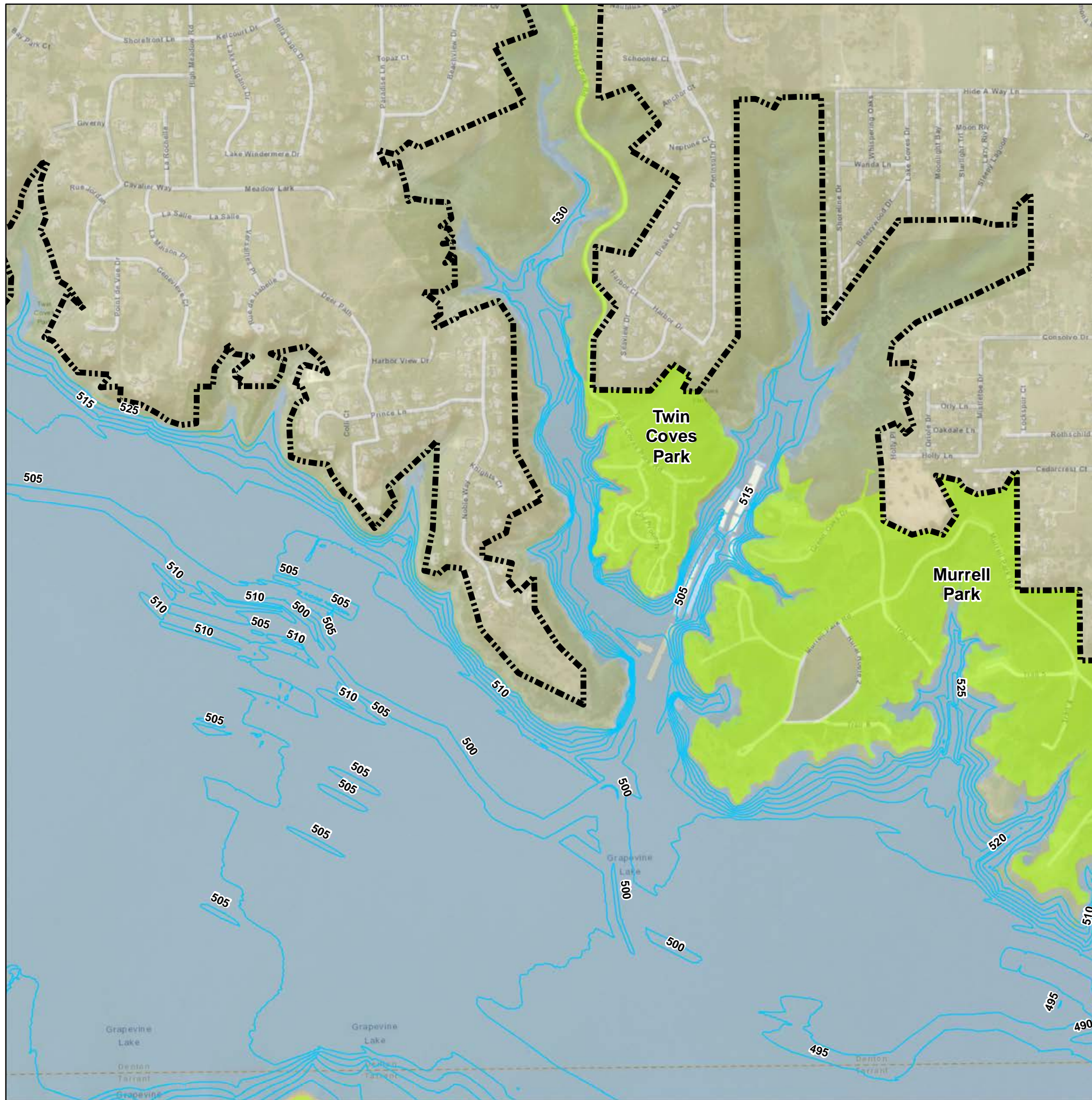
GRAPEVINE LAKE




GRAPEVINE LAKE MASTER PLAN



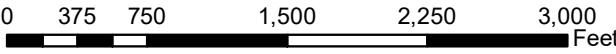
DEPTH CONTOUR MAP- SHEET 4

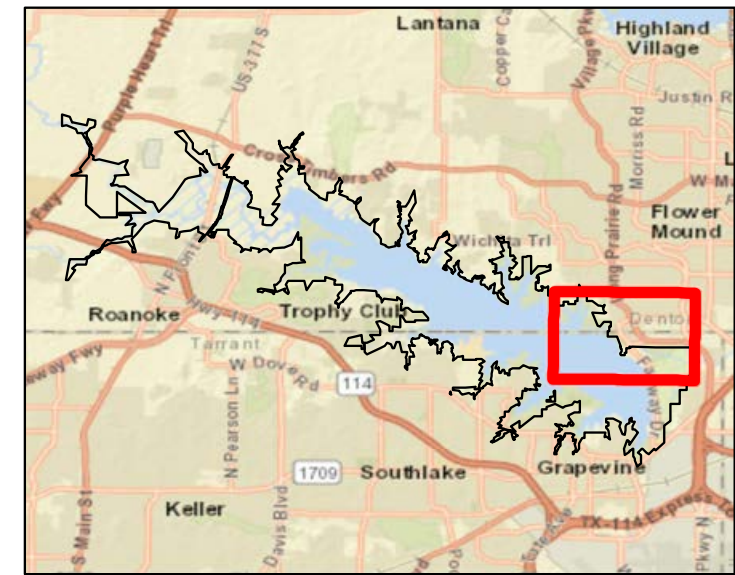
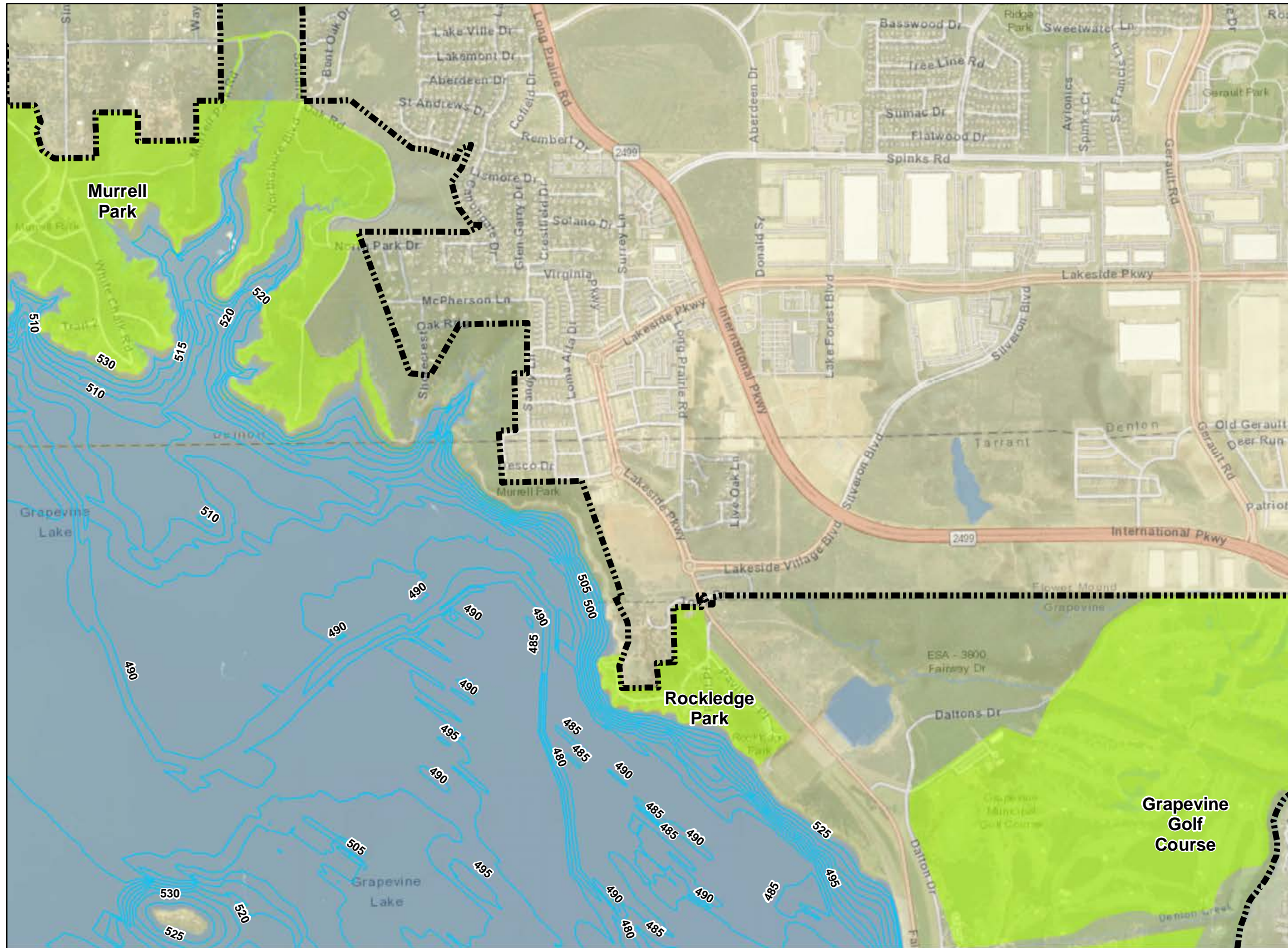






| | |
|----------------------|-------------------------|
| DATE: AUGUST 2022 | MAP NO. GV21MP-OD-04 |
|----------------------|-------------------------|

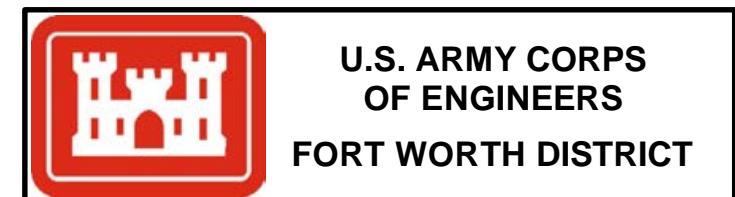


-  FEE BOUNDARY
-  RECREATION AREA
-  DEPTH CONTOUR

| | |
|---|---|
|  | U.S. ARMY CORPS OF ENGINEERS FORT WORTH DISTRICT |
| GRAPEVINE LAKE TRINITY RIVER, TEXAS GRAPEVINE LAKE GRAPEVINE LAKE MASTER PLAN DEPTH CONTOUR MAP- SHEET 5 | |
|   | |
| DATE: AUGUST 2022 | MAP NO. GV21MP-OD-05 |



-  FEE BOUNDARY
-  RECREATION AREA
-  DEPTH CONTOUR



GRAPEVINE LAKE TRINITY RIVER, TEXAS

GRAPEVINE LAKE
GRAPEVINE LAKE MASTER PLAN
DEPTH CONTOUR MAP- SHEET 6



0 375 750 1,500 2,250 3,000 Feet

DATE:
AUGUST 2022

MAP NO.
GV21MP-OD-06