










-  FEE BOUNDARY
- LAND CLASSIFICATION**
-  High Density Recreation
-  Low Density Recreation
-  Project Operations
-  Wildlife Management Area
-  Environmental Sensitive Area
- WATER SURFACE**
-  No Wake
-  Restricted
-  Open Recreation


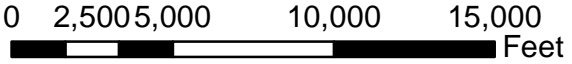


**U.S. ARMY CORPS
OF ENGINEERS
FORT WORTH DISTRICT**

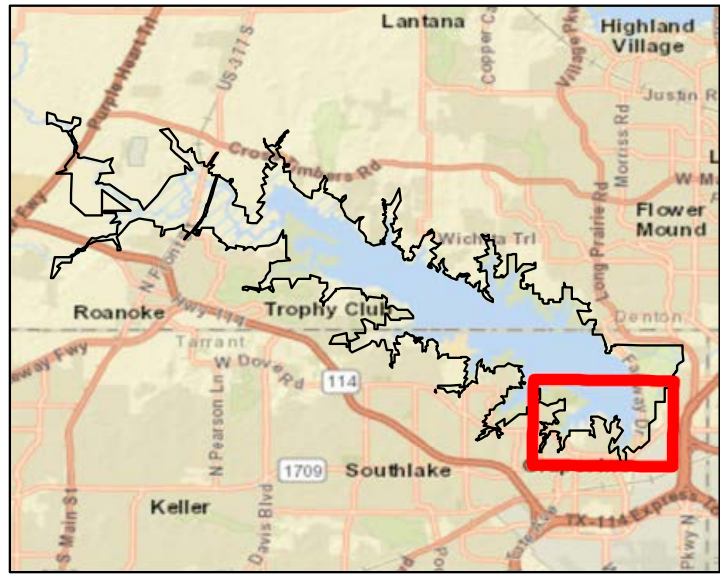
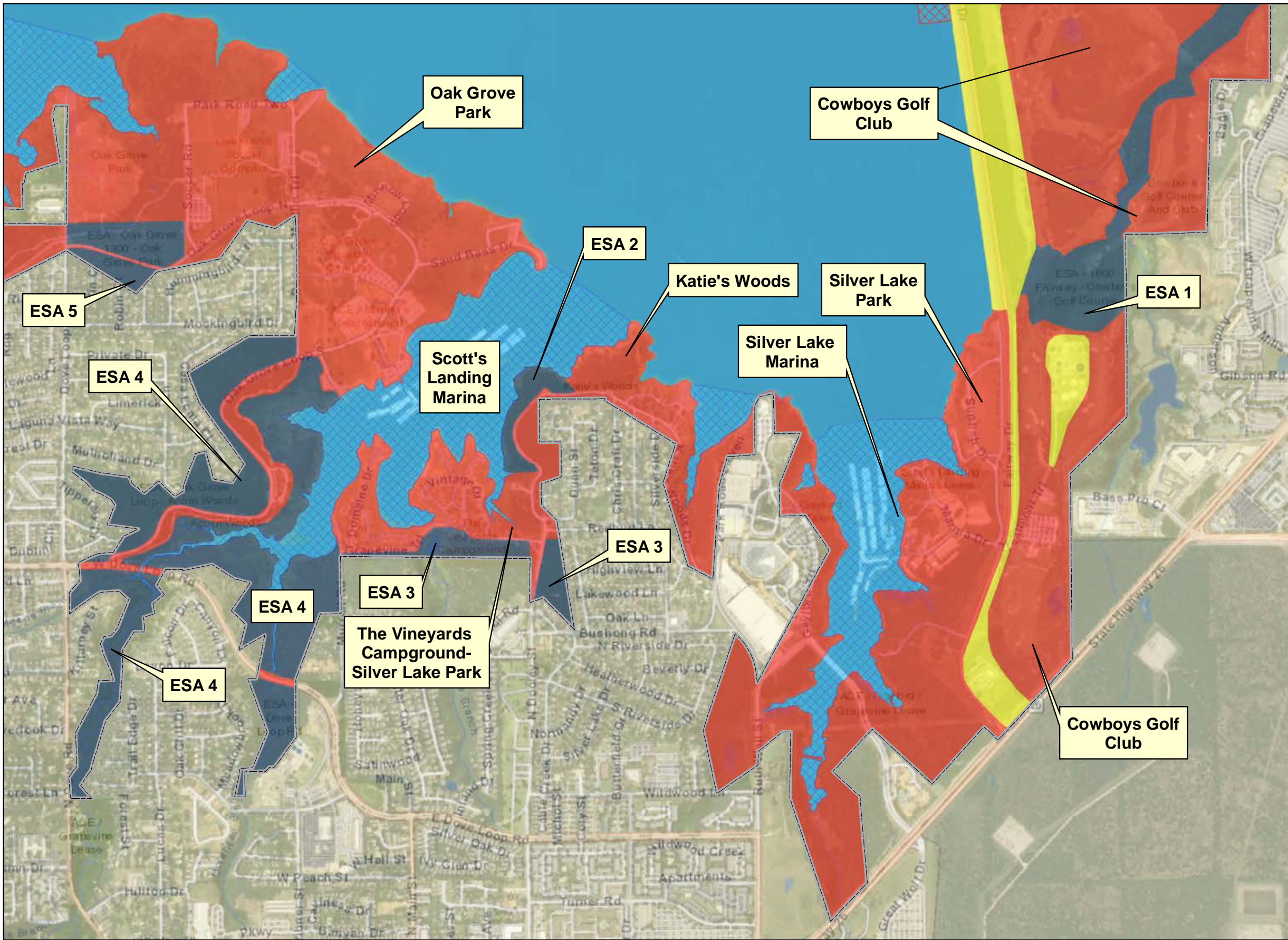
GRAPEVINE LAKE

GRAPEVINE LAKE MASTER PLAN

LAND CLASSIFICATION- INDEX SHEET

DATE: JUNE 2022	MAP NO. GV21MP-OC-INDEX
--------------------	----------------------------




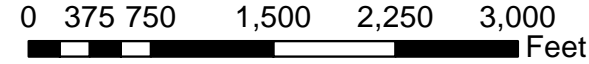
Legend

- FEE BOUNDARY
- LAND CLASSIFICATION**
 - High Density Recreation
 - Low Density Recreation
 - Project Operations
 - Wildlife Management Area
 - Environmental Sensitive Area
- WATER SURFACE**
 - No Wake
 - Restricted
 - Open Recreation

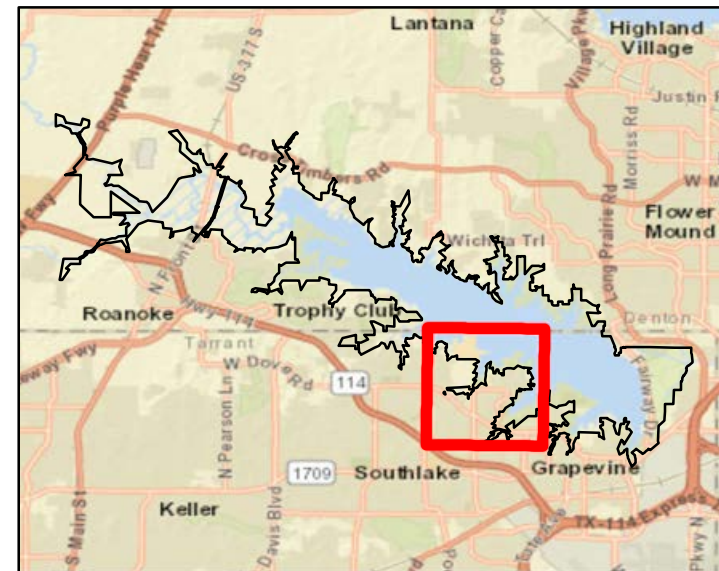
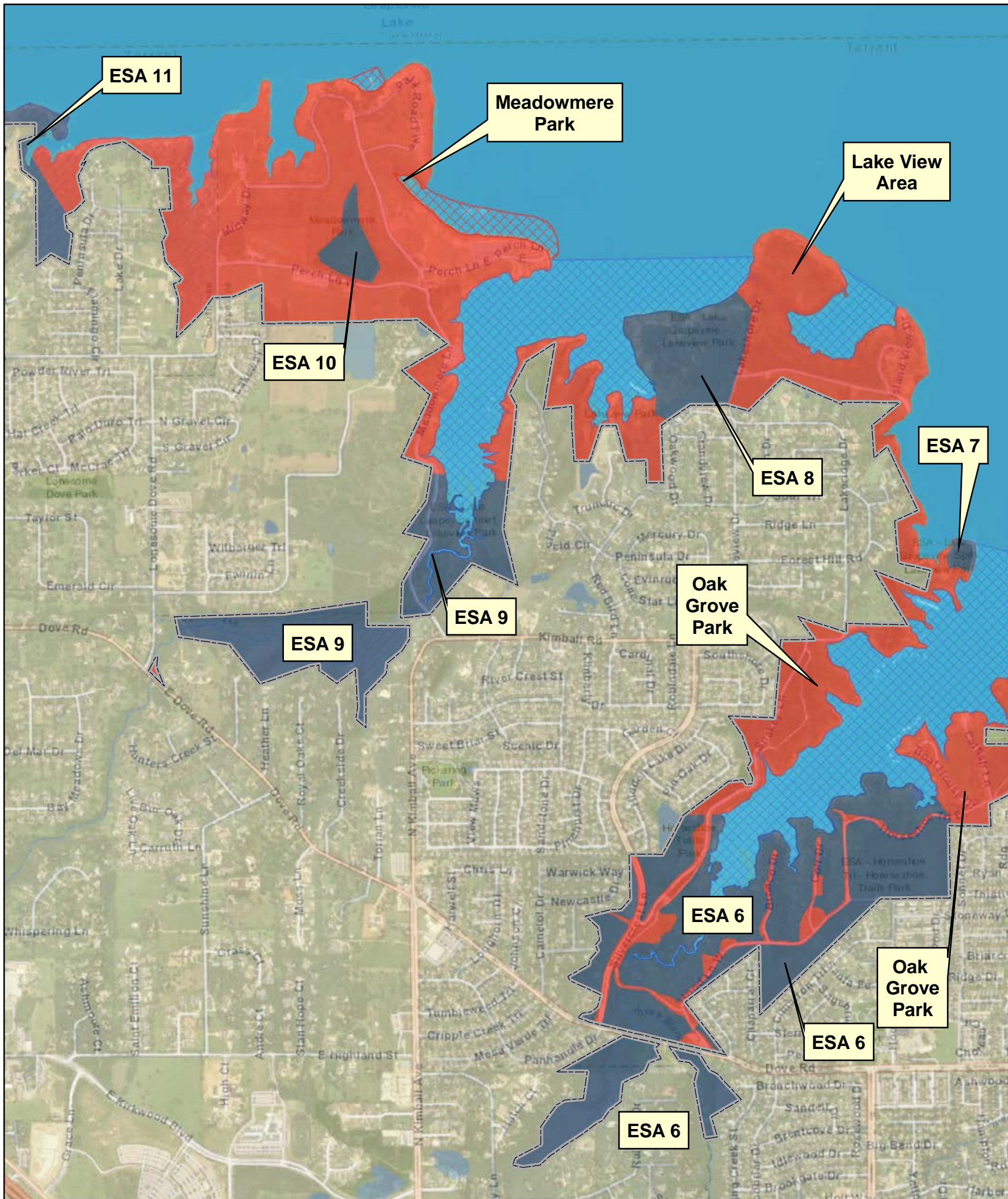
 **U.S. ARMY CORPS OF ENGINEERS**
FORT WORTH DISTRICT

GRAPEVINE LAKE TRINITY RIVER, TEXAS

GRAPEVINE LAKE
GRAPEVINE LAKE MASTER PLAN
LAND CLASSIFICATION- SHEET 1

DATE: JUNE 2022	MAP NO. GV21MP-OC-01
--------------------	-------------------------



-  FEE BOUNDARY
- LAND CLASSIFICATION**
-  High Density Recreation
-  Low Density Recreation
-  Project Operations
-  Wildlife Management Area
-  Environmental Sensitive Area
- WATER SURFACE**
-  No Wake
-  Restricted
-  Open Recreation


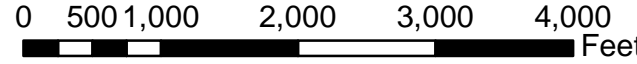


**U.S. ARMY CORPS
OF ENGINEERS**
FORT WORTH DISTRICT

GRAPEVINE LAKE

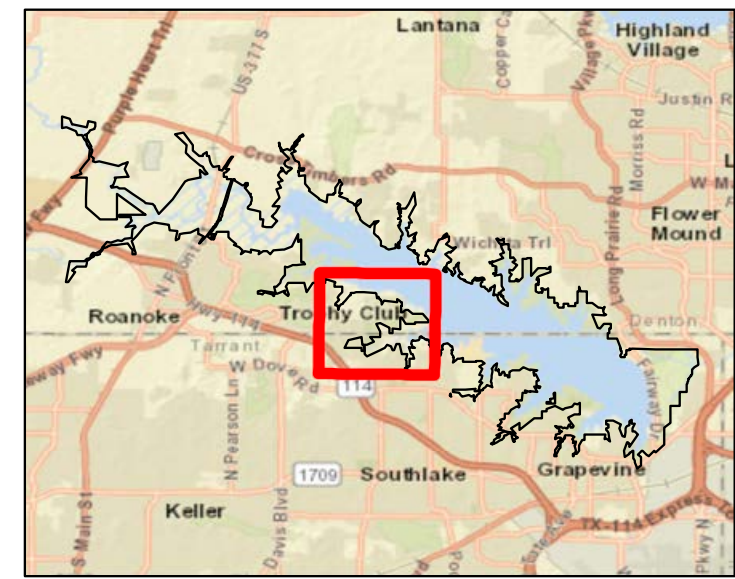
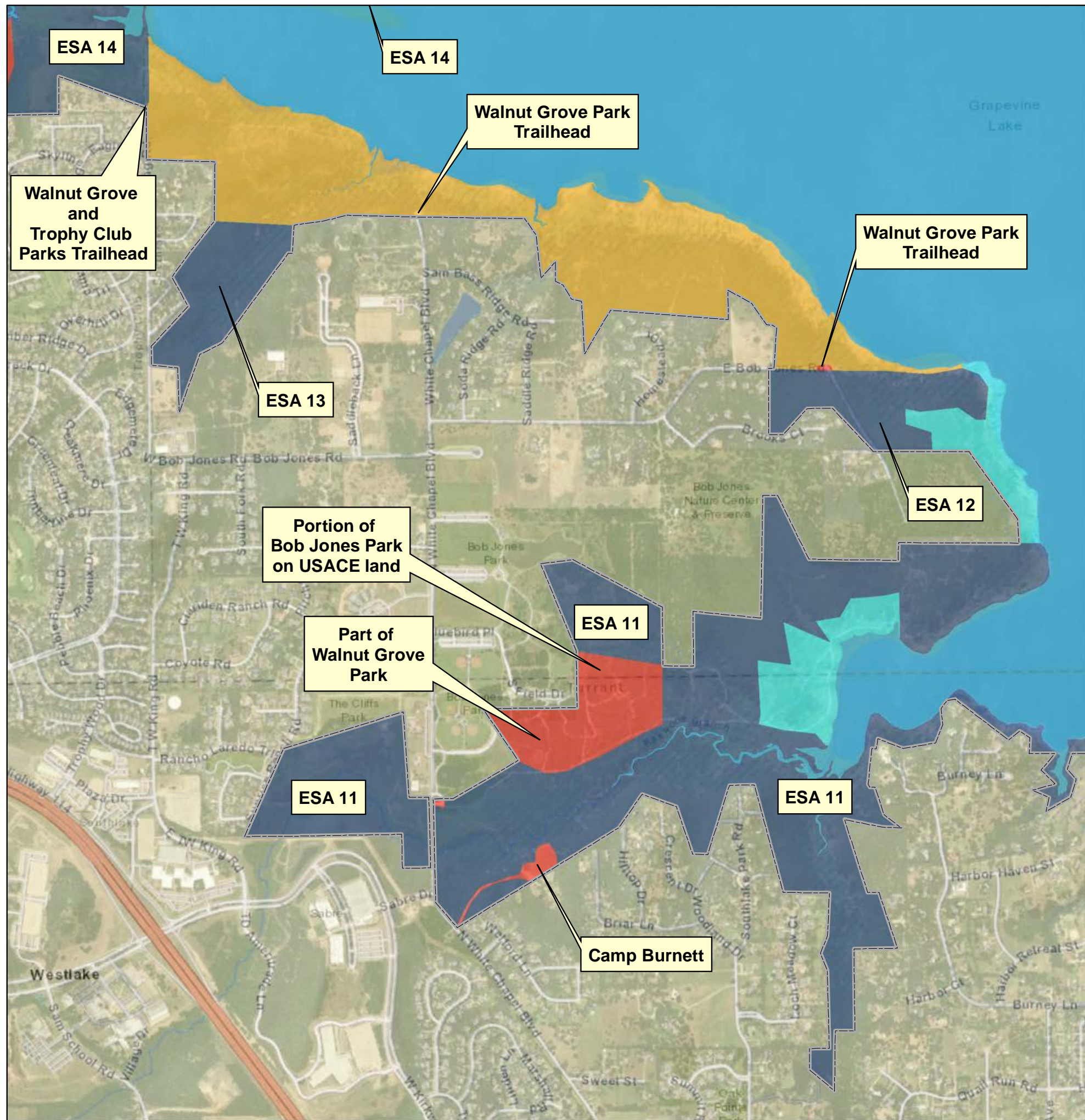
TRINITY RIVER, TEXAS

GRAPEVINE LAKE
GRAPEVINE LAKE MASTER PLAN
LAND CLASSIFICATION- SHEET 2

0 500 1,000 2,000 3,000 4,000 Feet

DATE: JUNE 2022	MAP NO. GV21MP-OC-02
--------------------	-------------------------



- FEE BOUNDARY
- LAND CLASSIFICATION**
- High Density Recreation
- Low Density Recreation
- Project Operations
- Wildlife Management Area
- Environmental Sensitive Area
- WATER SURFACE**
- No Wake
- Restricted
- Open Recreation

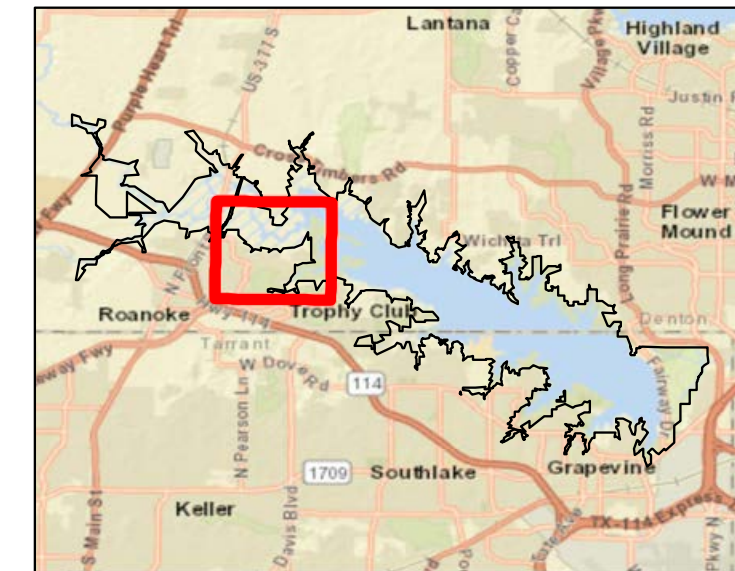
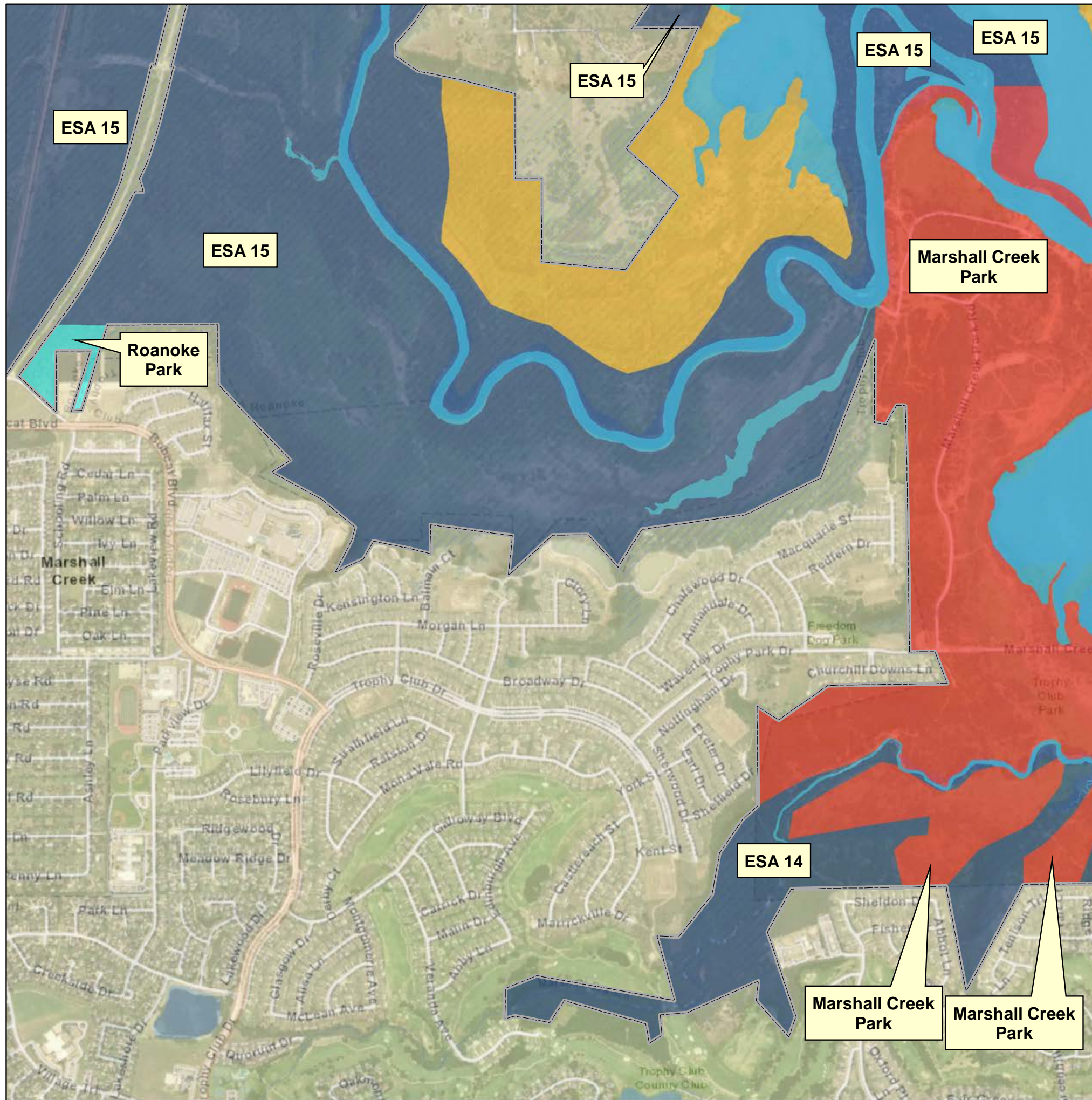
**U.S. ARMY CORPS
OF ENGINEERS
FORT WORTH DISTRICT**

GRAPEVINE LAKE

GRAPEVINE LAKE MASTER PLAN

LAND CLASSIFICATION- SHEET 3

DATE: JUNE 2022	MAP NO. GV21MP-OC-03
--------------------	-------------------------



-  FEE BOUNDARY
- LAND CLASSIFICATION**
-  High Density Recreation
-  Low Density Recreation
-  Project Operations
-  Wildlife Management Area
-  Environmental Sensitive Area
- WATER SURFACE**
-  No Wake
-  Restricted
-  Open Recreation


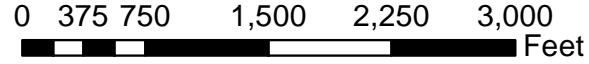


**U.S. ARMY CORPS
OF ENGINEERS**
FORT WORTH DISTRICT

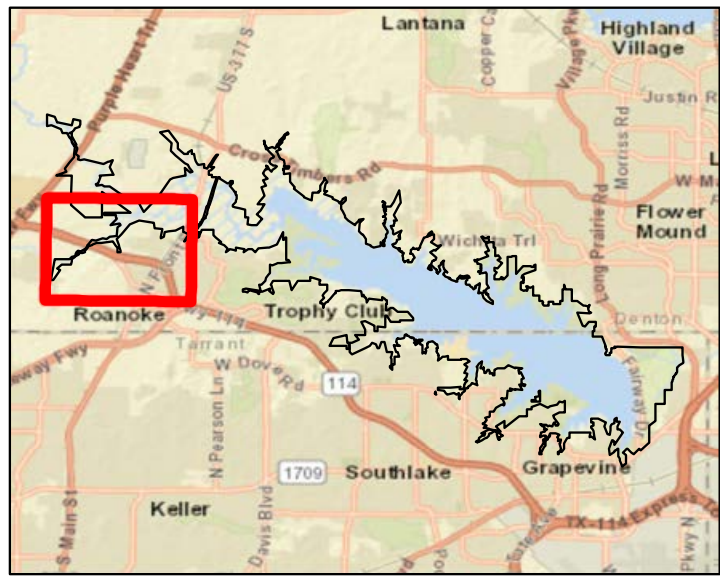
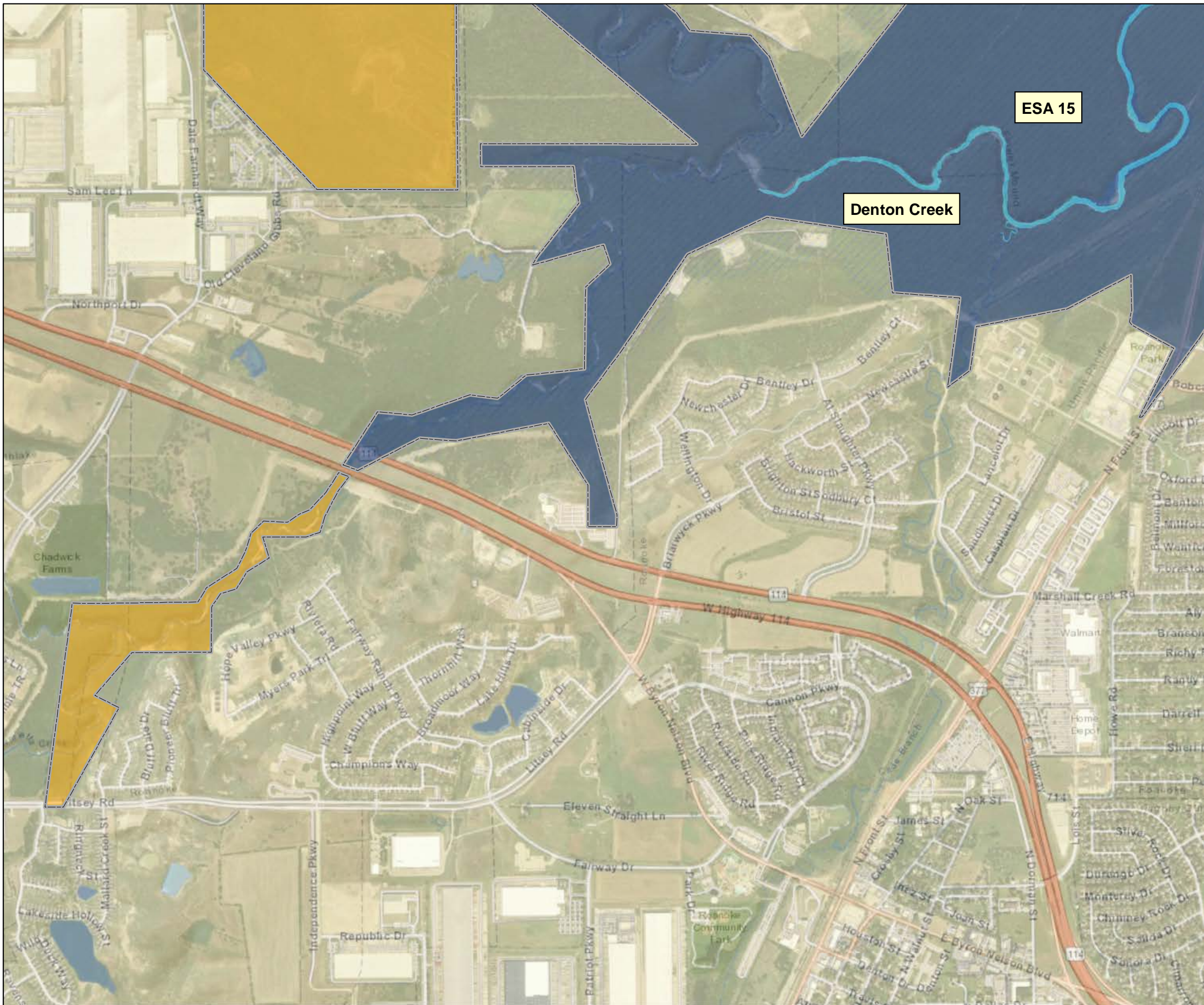
GRAPEVINE LAKE










GRAPEVINE LAKE MASTER PLAN

LAND CLASSIFICATION- SHEET 4

DATE: JUNE 2022	MAP NO. GV21MP-OC-04
--------------------	-------------------------



-  FEE BOUNDARY
- LAND CLASSIFICATION**
-  High Density Recreation
-  Low Density Recreation
-  Project Operations
-  Wildlife Management Area
-  Environmental Sensitive Area
- WATER SURFACE**
-  No Wake
-  Restricted
-  Open Recreation



**U.S. ARMY CORPS
OF ENGINEERS**


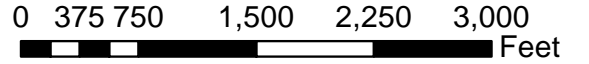
FORT WORTH DISTRICT

GRAPEVINE LAKE TRINITY RIVER, TEXAS

GRAPEVINE LAKE

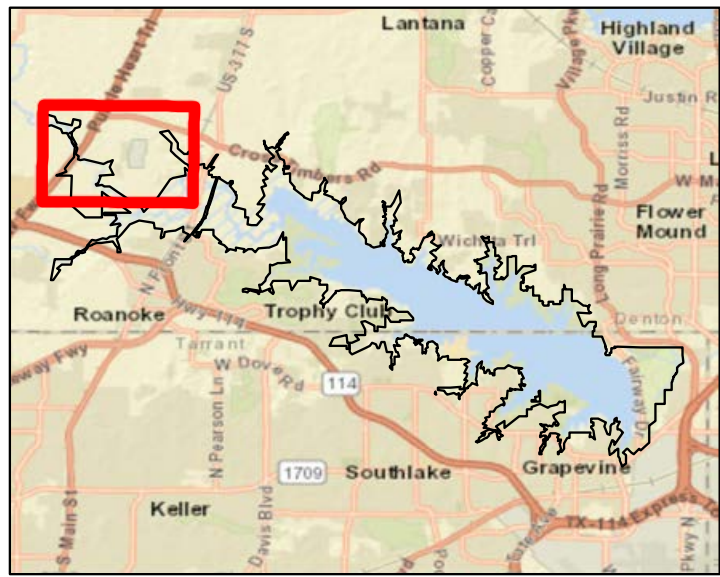
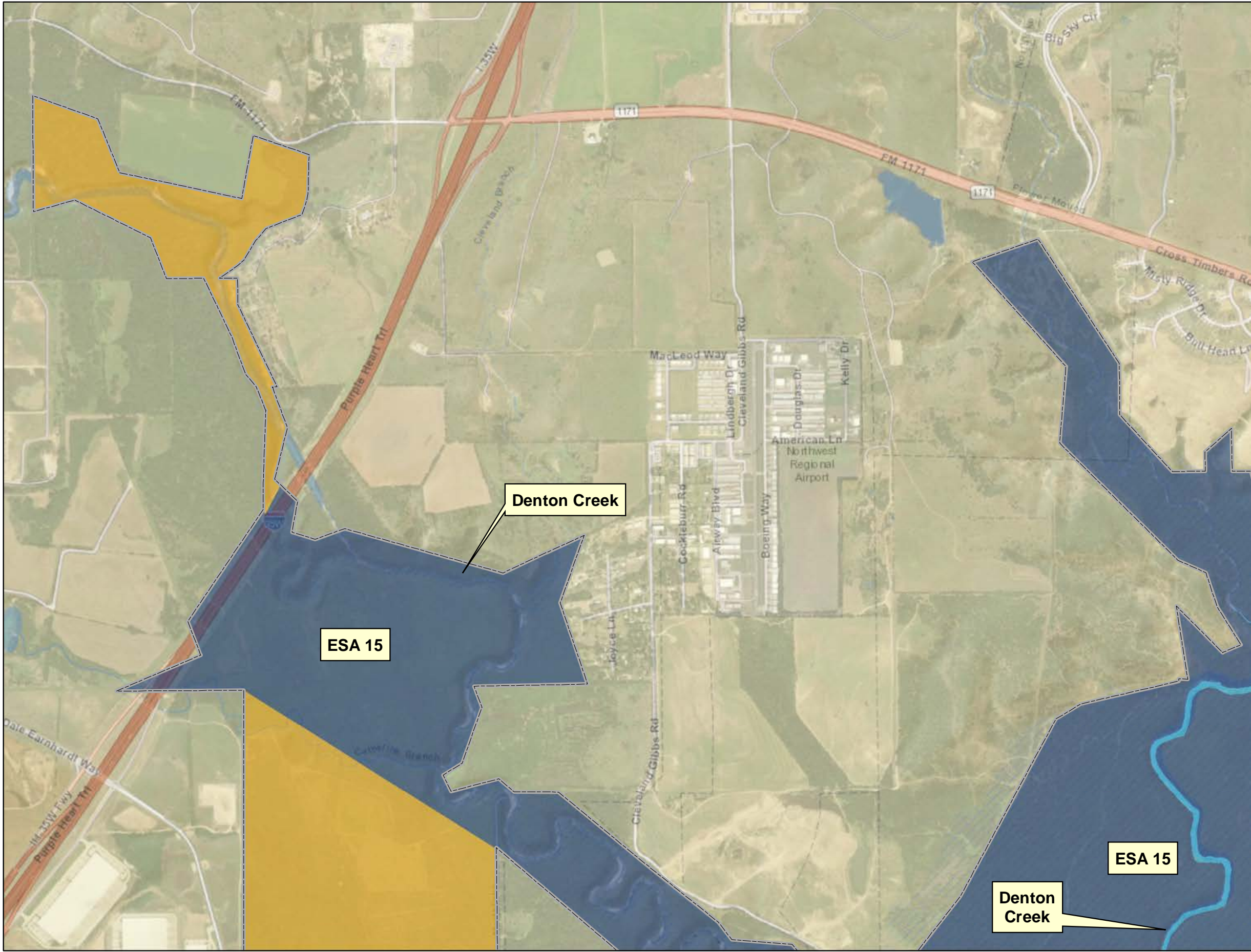
GRAPEVINE LAKE MASTER PLAN


LAND CLASSIFICATION- SHEET 5

0 375 750 1,500 2,250 3,000 Feet

DATE: JUNE 2022	MAP NO. GV21MP-OC-05
--------------------	-------------------------



-  FEE BOUNDARY
- LAND CLASSIFICATION**
-  High Density Recreation
-  Low Density Recreation
-  Project Operations
-  Wildlife Management Area
-  Environmental Sensitive Area
- WATER SURFACE**
-  No Wake
-  Restricted
-  Open Recreation




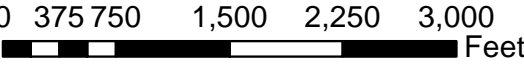
**U.S. ARMY CORPS
OF ENGINEERS
FORT WORTH DISTRICT**

GRAPEVINE LAKE TRINITY RIVER, TEXAS

GRAPEVINE LAKE

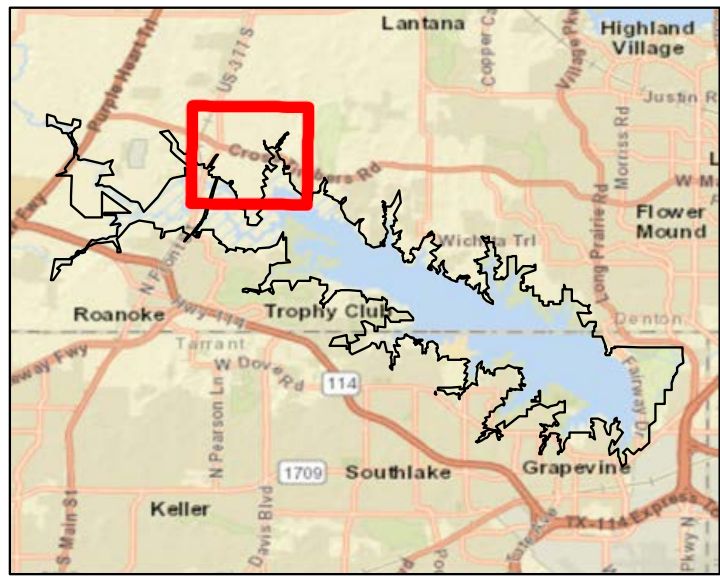
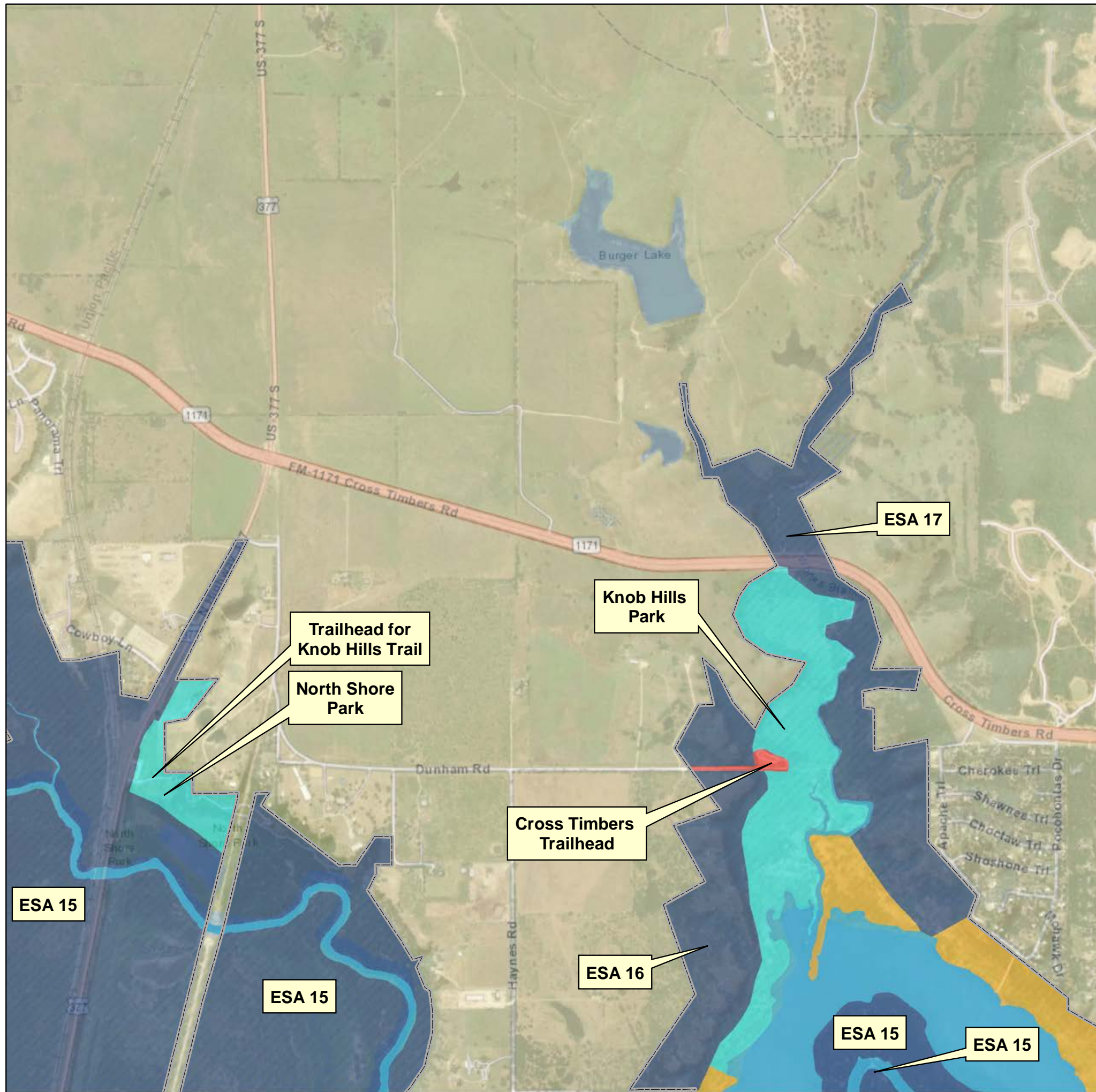
GRAPEVINE LAKE MASTER PLAN


LAND CLASSIFICATION- SHEET 6

0 375 750 1,500 2,250 3,000 Feet

DATE: JUNE 2022	MAP NO. GV21MP-OC-06
--------------------	-------------------------



-  FEE BOUNDARY
- LAND CLASSIFICATION**
-  High Density Recreation
-  Low Density Recreation
-  Project Operations
-  Wildlife Management Area
-  Environmental Sensitive Area
- WATER SURFACE**
-  No Wake
-  Restricted
-  Open Recreation



**U.S. ARMY CORPS
OF ENGINEERS
FORT WORTH DISTRICT**


GRAPEVINE LAKE

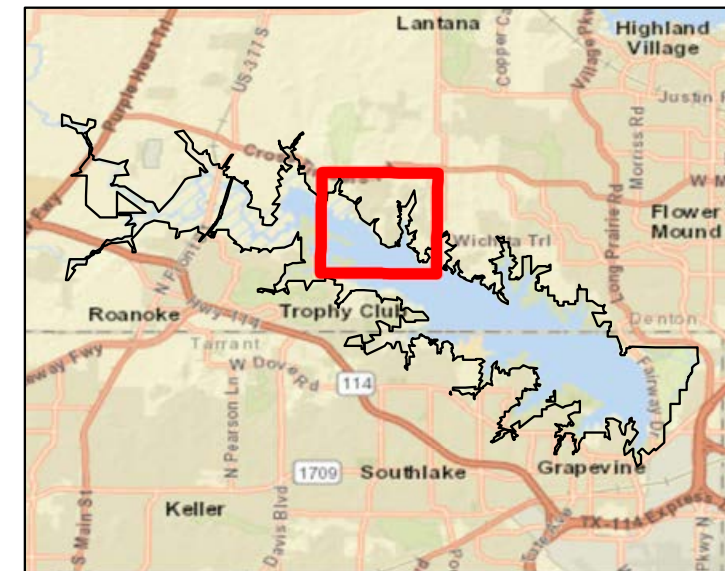
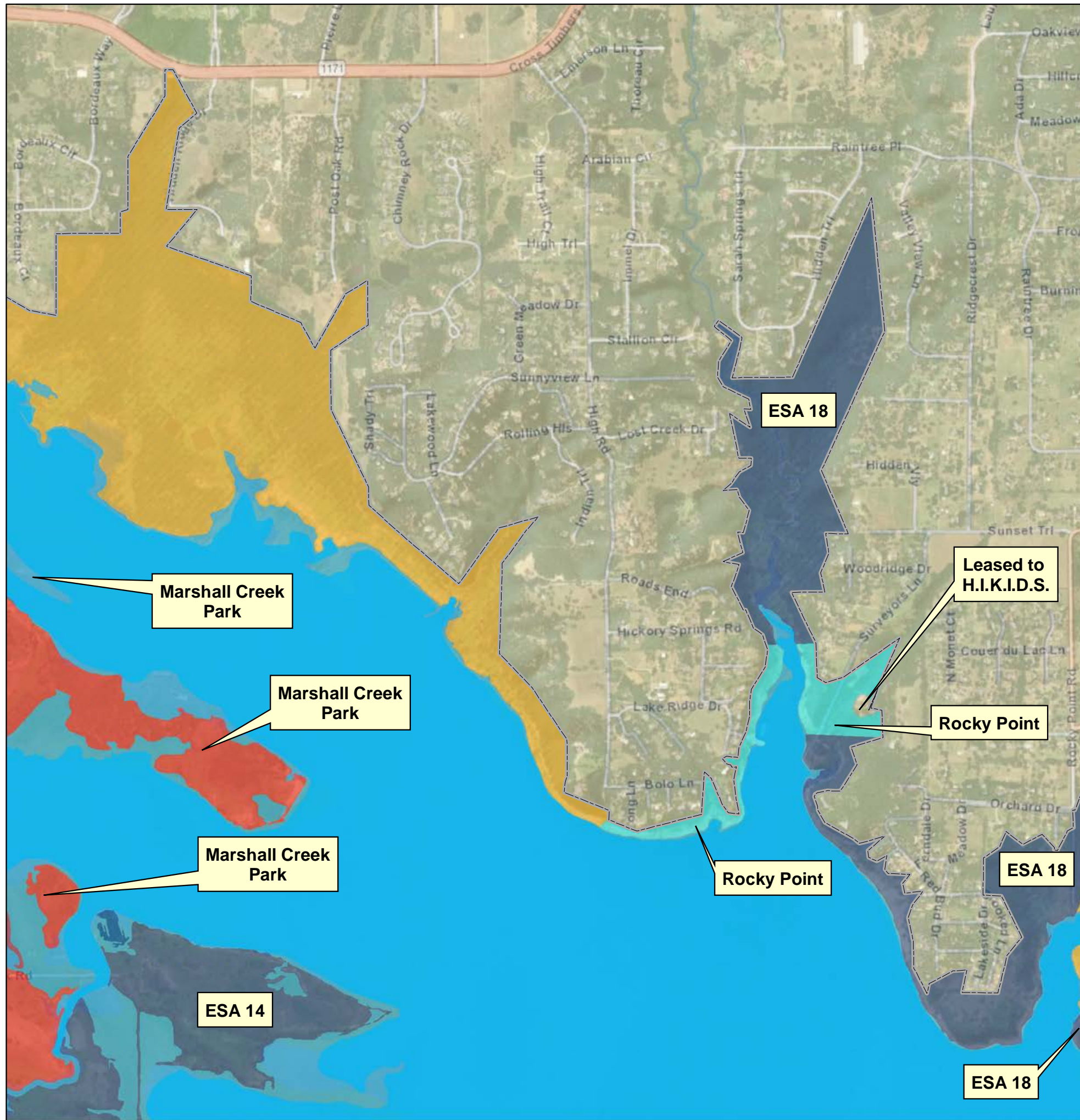
GRAPEVINE LAKE MASTER PLAN










LAND CLASSIFICATION- SHEET 7

DATE:
JUNE 2022

MAP NO.
GV21MP-OC-07





-  FEE BOUNDARY
- LAND CLASSIFICATION**
-  High Density Recreation
-  Low Density Recreation
-  Project Operations
-  Wildlife Management Area
-  Environmental Sensitive Area
- WATER SURFACE**
-  No Wake
-  Restricted
-  Open Recreation


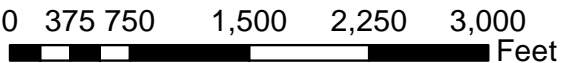


**U.S. ARMY CORPS
OF ENGINEERS**

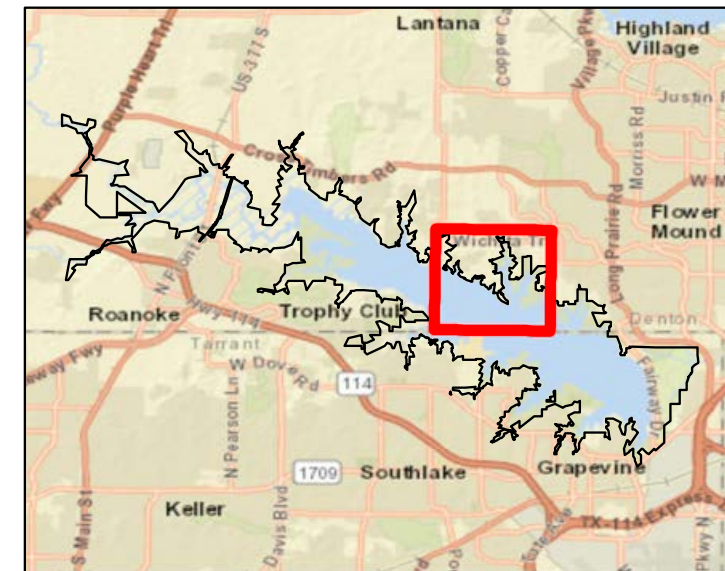
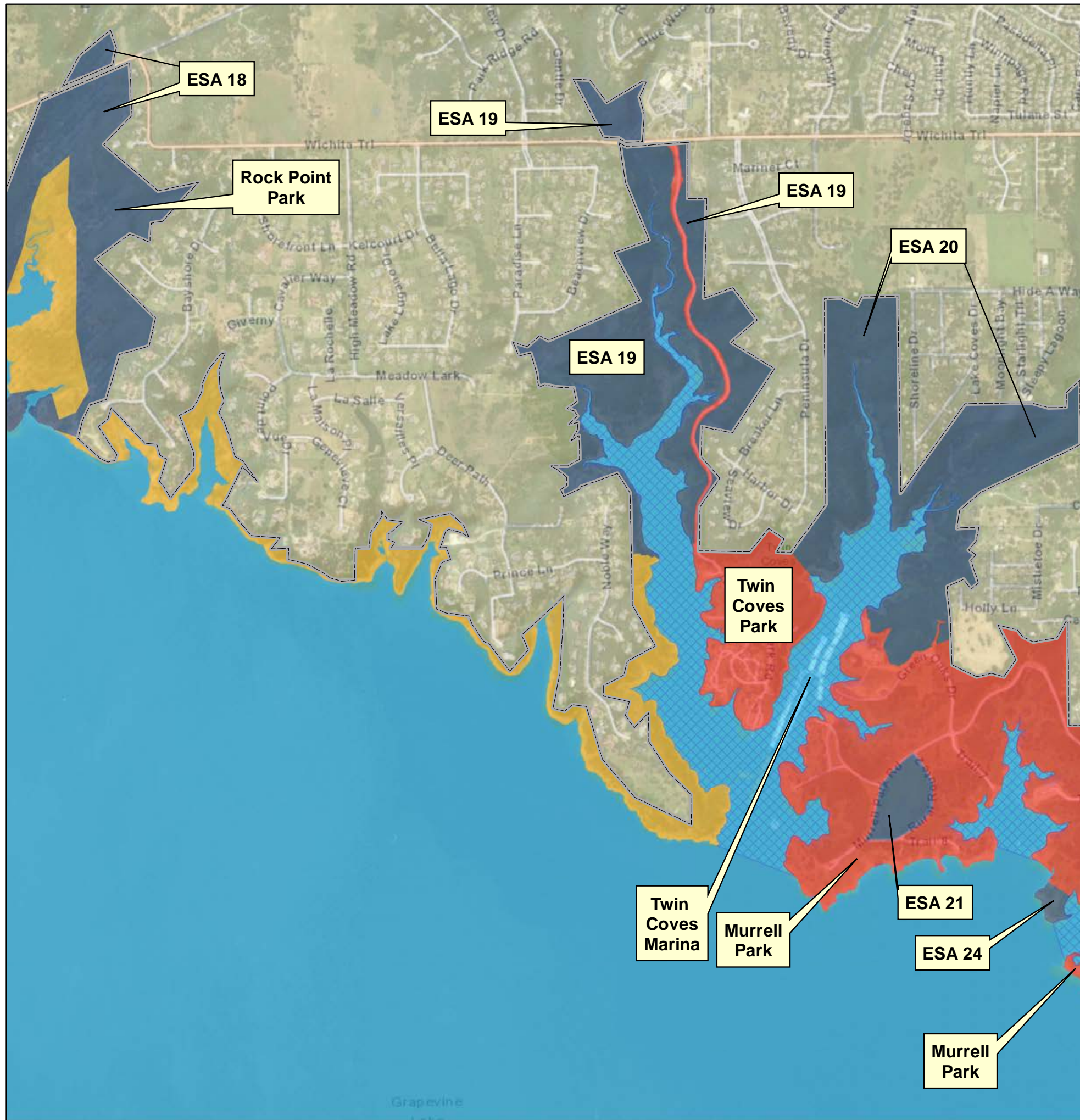
FORT WORTH DISTRICT










GRAPEVINE LAKE TRINITY RIVER, TEXAS

GRAPEVINE LAKE
GRAPEVINE LAKE MASTER PLAN
LAND CLASSIFICATION- SHEET 8

DATE: JUNE 2022	MAP NO. GV21MP-OC-08
--------------------	-------------------------



-  FEE BOUNDARY
- LAND CLASSIFICATION**
-  High Density Recreation
-  Low Density Recreation
-  Project Operations
-  Wildlife Management Area
-  Environmental Sensitive Area
- WATER SURFACE**
-  No Wake
-  Restricted
-  Open Recreation



**U.S. ARMY CORPS
OF ENGINEERS**


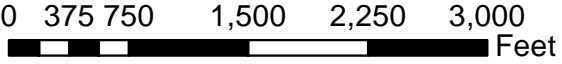
FORT WORTH DISTRICT

GRAPEVINE LAKE TRINITY RIVER, TEXAS

GRAPEVINE LAKE

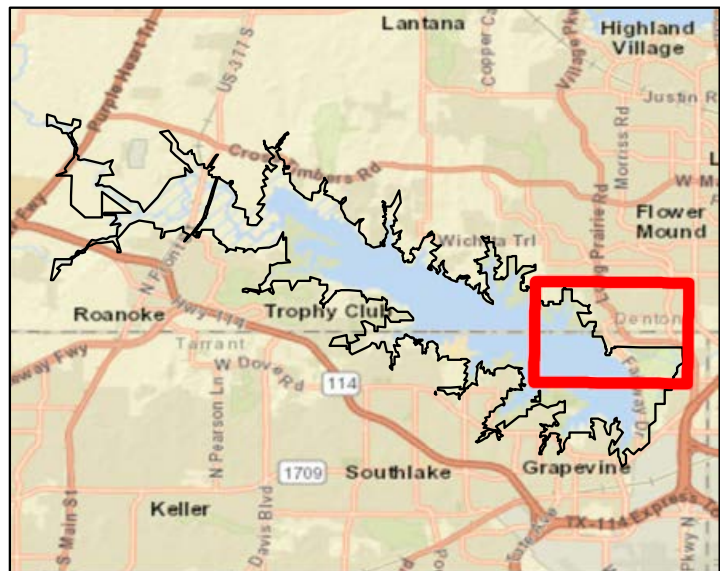
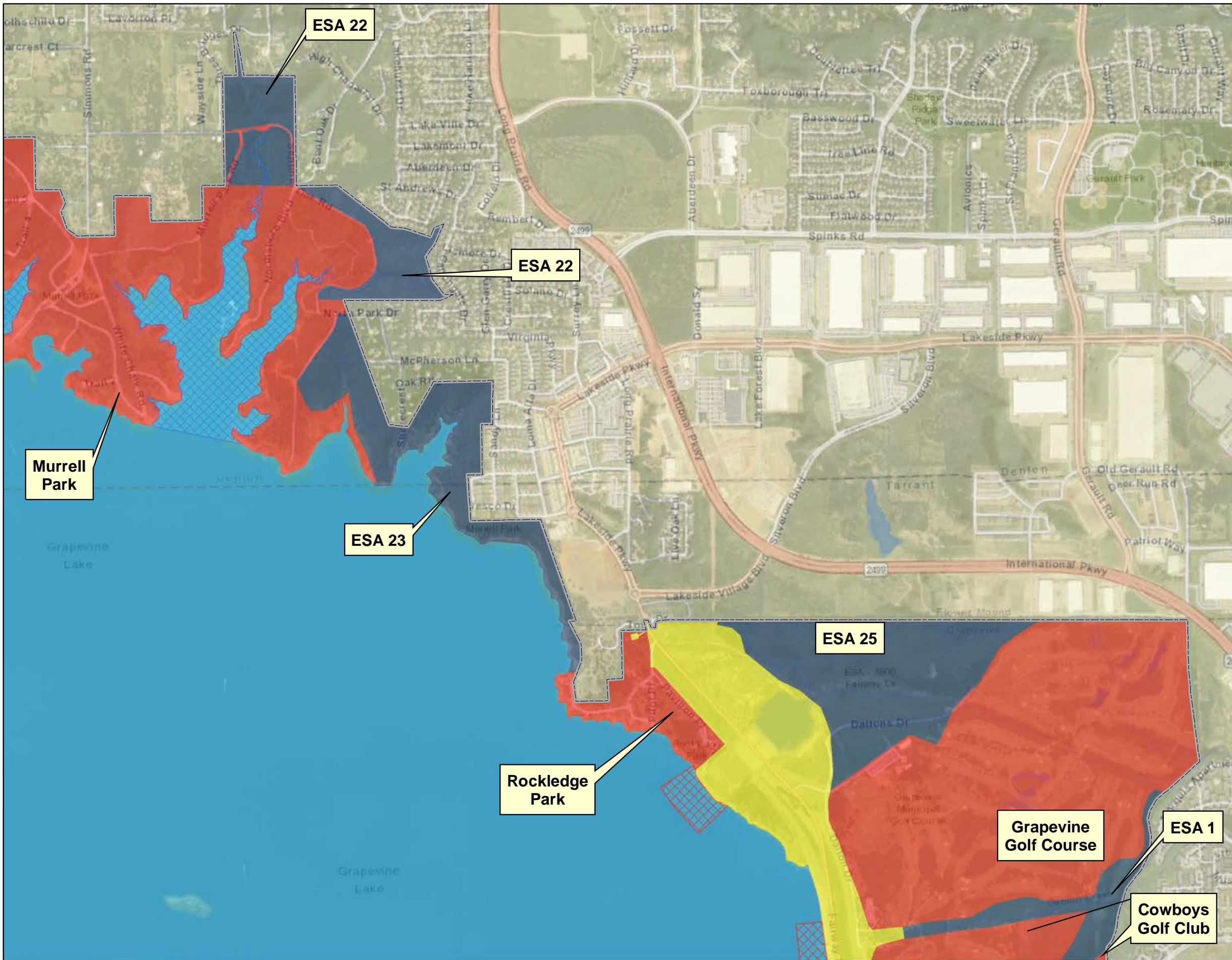
GRAPEVINE LAKE MASTER PLAN










LAND CLASSIFICATION- SHEET 9

0 375 750 1,500 2,250 3,000 Feet

DATE: JUNE 2022	MAP NO. GV21MP-OC-09
--------------------	-------------------------



-  FEE BOUNDARY
- LAND CLASSIFICATION**
-  High Density Recreation Low
-  Density Recreation
-  Project Operations
-  Wildlife Management Area
-  Environmental Sensitive Area
- WATER SURFACE**
-  No Wake
-  Restricted
-  Open Recreation



**U.S. ARMY CORPS
OF ENGINEERS**
FORT WORTH DISTRICT

GRAPEVINE LAKE

GRAPEVINE LAKE MASTER PLAN


LAND CLASSIFICATION- SHEET 10

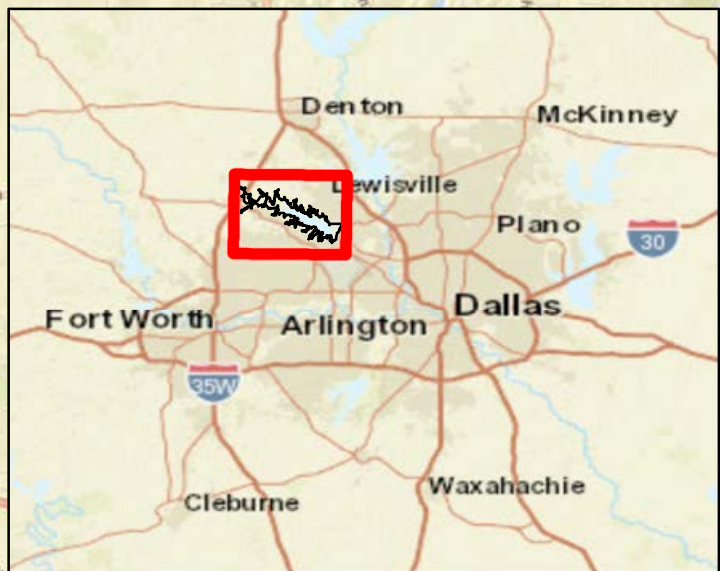
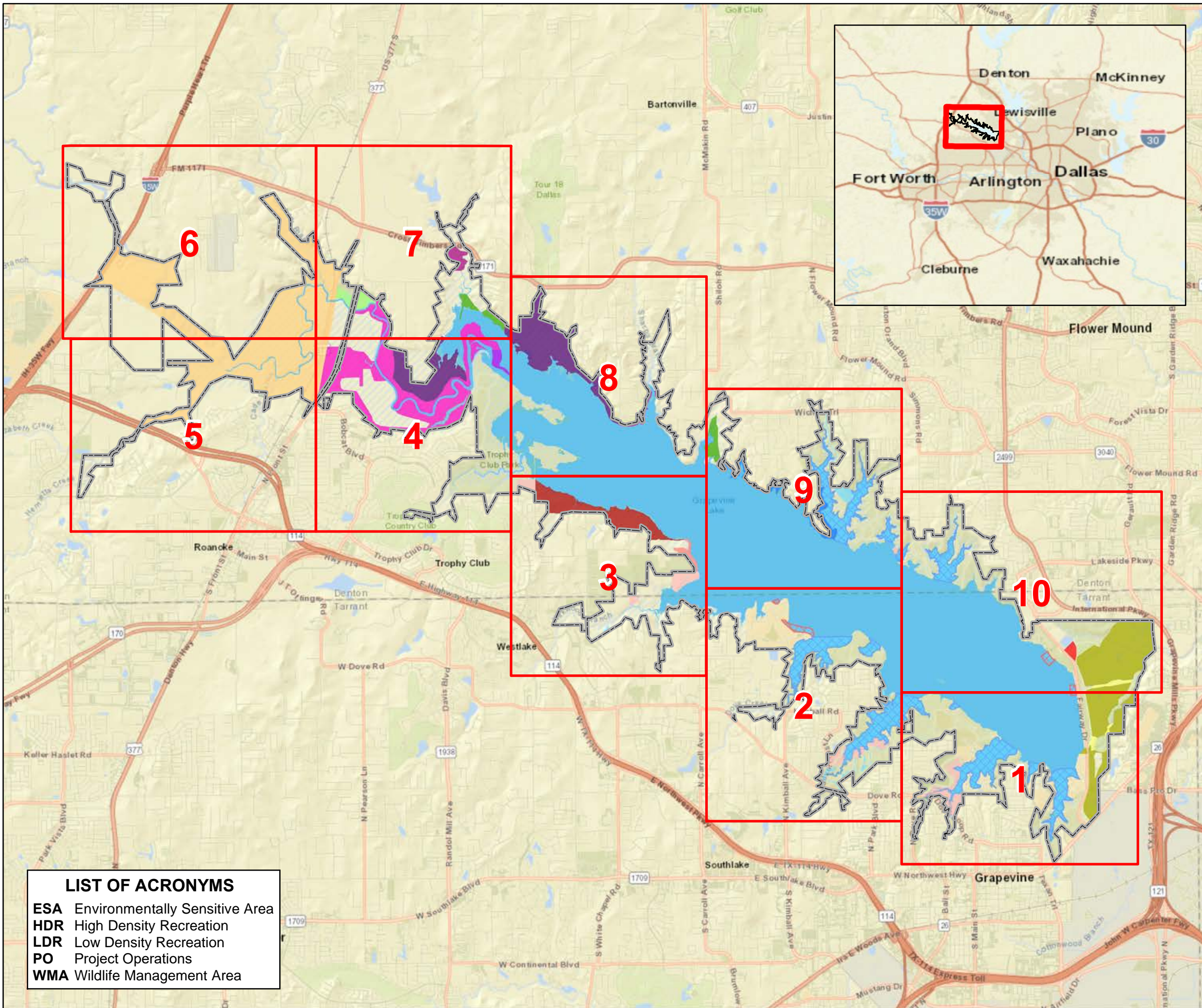
DATE:

MAP NO.

JUNE 2022

GV21MP-OC-10





FEE BOUNDARY

LAND CLASSIFICATION CHANGE

- ESA to HDR
- ESA to WMA
- HDR to ESA
- HDR to LDR
- HDR to PL
- HDR to WMA
- LDR to ESA
- LDR to WMA
- LDR/WMA to ESA
- LDR/WMA to HDR
- LDR/WMA to LDR
- LDR/WMA to WMA
- PO to ESA
- PO to HDR
- WMA to ESA

WATER SURFACE

- No Wake
- Restricted
- Open Recreation

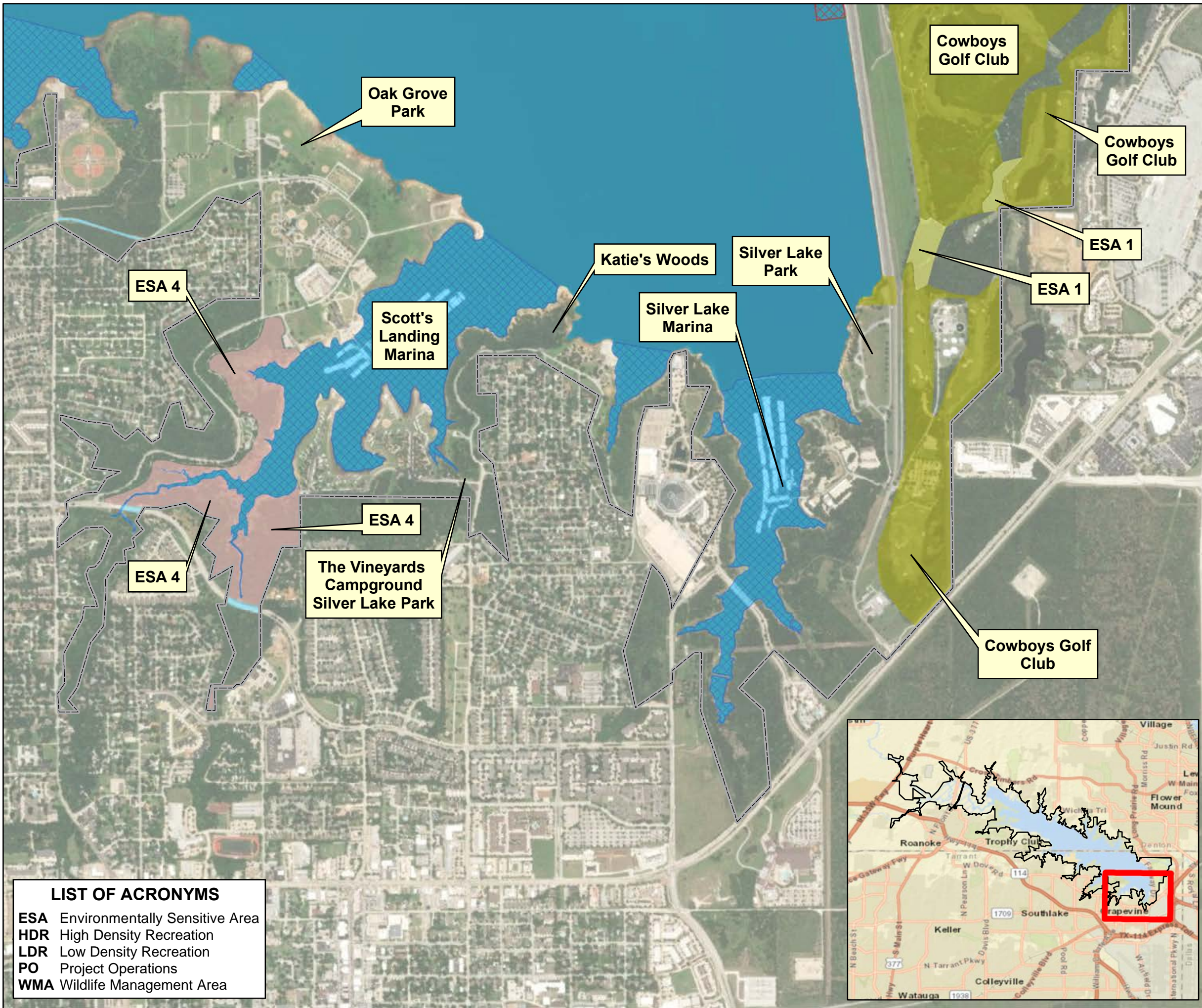
LIST OF ACRONYMS
ESA Environmentally Sensitive Area
HDR High Density Recreation
LDR Low Density Recreation
PO Project Operations
WMA Wildlife Management Area

U.S. ARMY CORPS OF ENGINEERS
FORT WORTH DISTRICT

GRAPEVINE LAKE TRINITY RIVER, TEXAS
GRAPEVINE LAKE
GRAPEVINE LAKE MASTER PLAN
MASTER PLAN REVISIONS
LAND CLASSIFICATION CHANGES- INDEX SHEET

0 2,500 5,000 10,000 15,000 Feet

DATE: JUNE 2022 MAP NO. GV21MP-OC-INDEX



FEE BOUNDARY

LAND CLASSIFICATION CHANGE

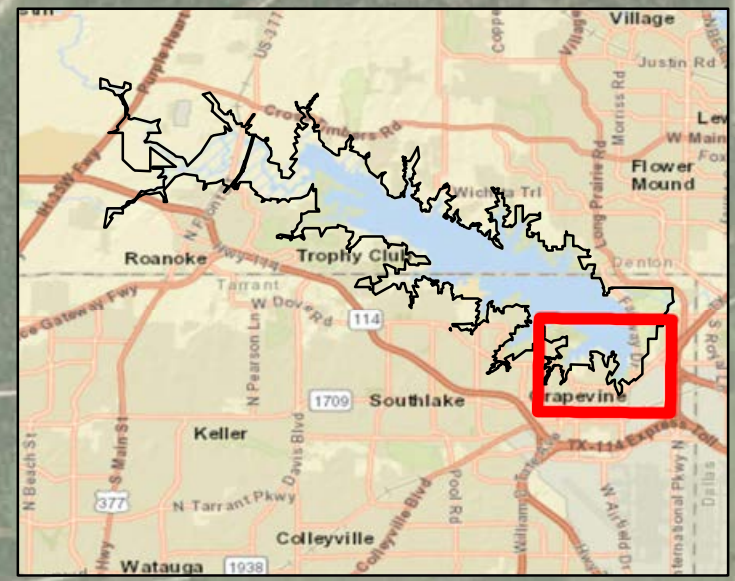
- ESA to HDR
- ESA to WMA
- HDR to ESA
- HDR to LDR
- HDR to PL
- HDR to WMA
- LDR to ESA
- LDR to WMA
- LDR/WMA to ESA
- LDR/WMA to HDR
- LDR/WMA to LDR
- LDR/WMA to WMA
- PO to ESA
- PO to HDR
- WMA to ESA

WATER SURFACE

- No Wake
- Restricted
- Open Recreation

LIST OF ACRONYMS

ESA	Environmentally Sensitive Area
HDR	High Density Recreation
LDR	Low Density Recreation
PO	Project Operations
WMA	Wildlife Management Area



U.S. ARMY CORPS OF ENGINEERS
FORT WORTH DISTRICT

GRAPEVINE LAKE TRINITY RIVER, TEXAS

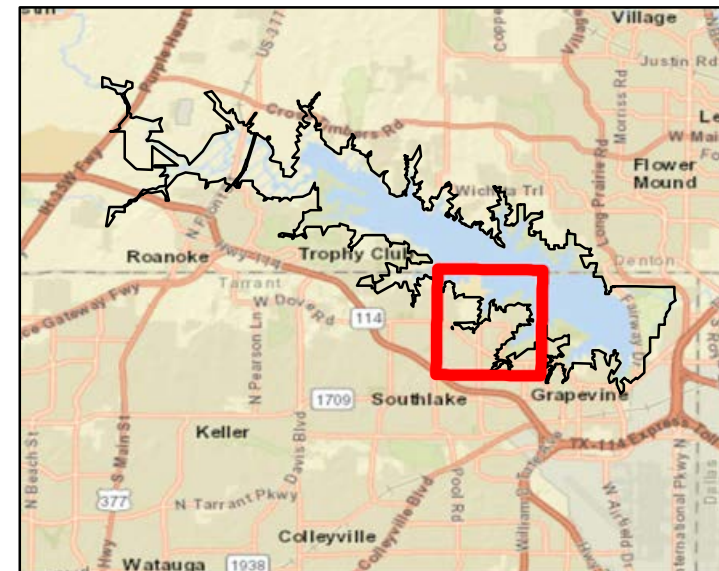
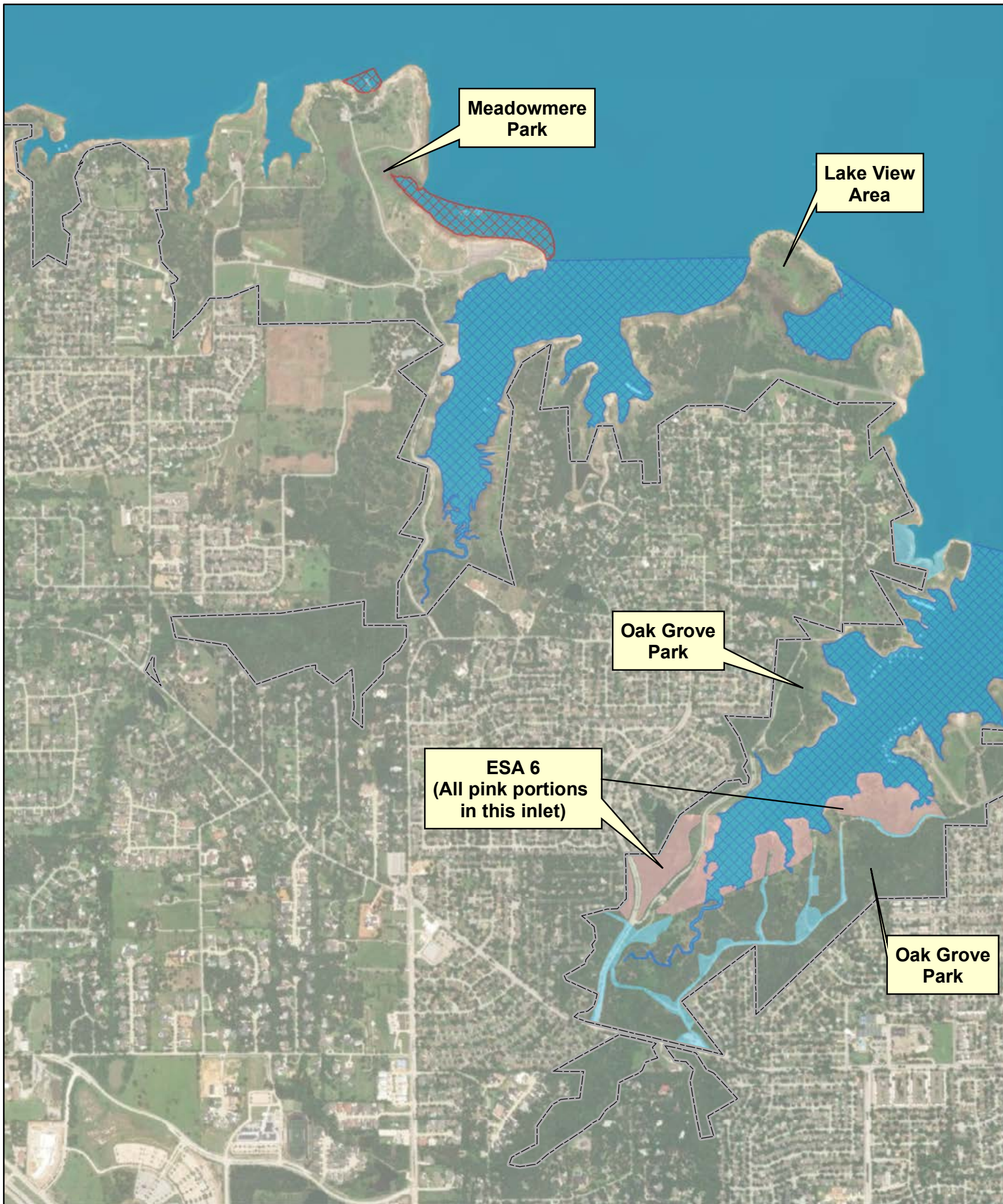
GRAPEVINE LAKE

GRAPEVINE LAKE MASTER PLAN

MASTER PLAN REVISIONS

LAND CLASSIFICATION CHANGES- SHEET 1

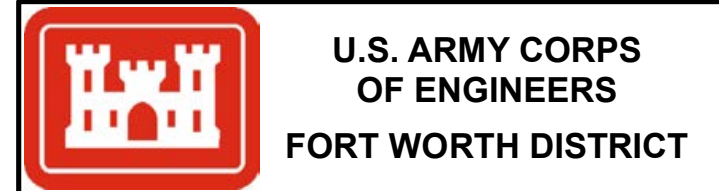
DATE: JUNE 2022	MAP NO. GV21MP-OC-01
--------------------	-------------------------



LIST OF ACRONYMS
ESA Environmentally Sensitive Area
HDR High Density Recreation
LDR Low Density Recreation
PO Project Operations
WMA Wildlife Management Area

- FEE BOUNDARY
- LAND CLASSIFICATION CHANGE**
- ESA to HDR
 - ESA to WMA
 - HDR to ESA
 - HDR to LDR
 - HDR to PL
 - HDR to WMA
 - LDR to ESA
 - LDR to WMA
 - LDR/WMA to ESA
 - LDR/WMA to HDR
 - LDR/WMA to LDR
 - LDR/WMA to WMA
 - PO to ESA
 - PO to HDR
 - WMA to ESA

- WATER SURFACE**
- No Wake
 - Restricted
 - Open Recreation



GRAPEVINE LAKE TRINITY RIVER, TEXAS

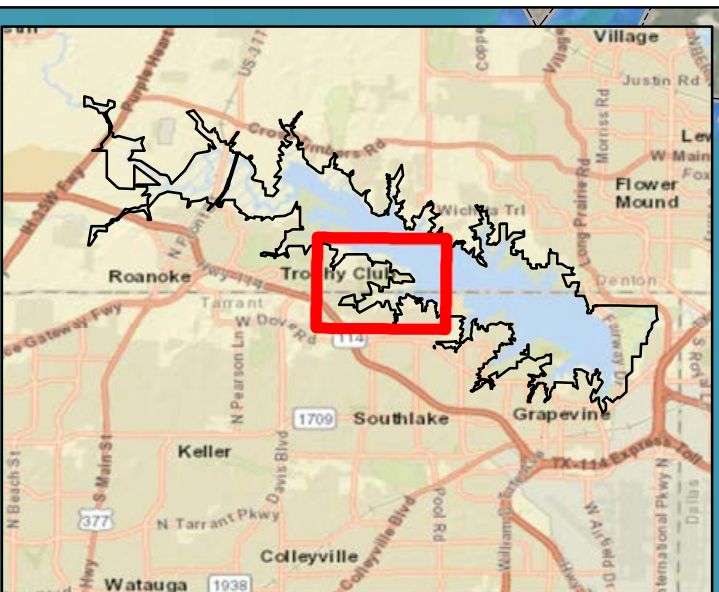
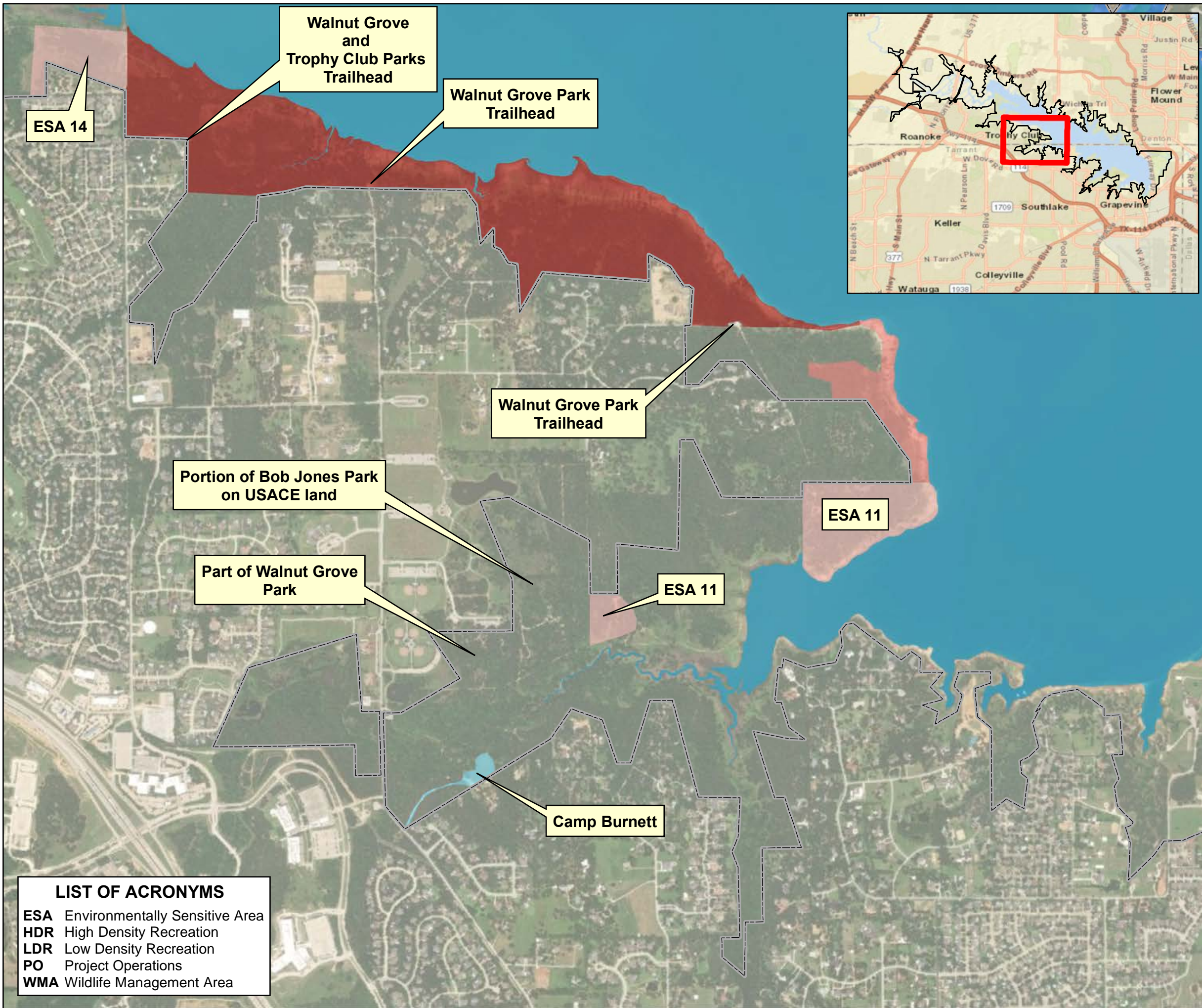
GRAPEVINE LAKE

GRAPEVINE LAKE MASTER PLAN

MASTER PLAN REVISIONS

LAND CLASSIFICATION CHANGES- SHEET 02

DATE: JUNE 2022	MAP NO. GV21MP-OC-02
--------------------	-------------------------



FEE BOUNDARY

LAND CLASSIFICATION CHANGE

- ESA to HDR
- ESA to WMA
- HDR to ESA
- HDR to LDR
- HDR to PL
- HDR to WMA
- LDR to ESA
- LDR to WMA
- LDR/WMA to ESA
- LDR/WMA to HDR
- LDR/WMA to LDR
- LDR/WMA to WMA
- PO to ESA
- PO to HDR
- WMA to ESA

WATER SURFACE

- No Wake
- Restricted
- Open Recreation

LIST OF ACRONYMS

ESA	Environmentally Sensitive Area
HDR	High Density Recreation
LDR	Low Density Recreation
PO	Project Operations
WMA	Wildlife Management Area

U.S. ARMY CORPS OF ENGINEERS
FORT WORTH DISTRICT

GRAPEVINE LAKE TRINITY RIVER, TEXAS

GRAPEVINE LAKE

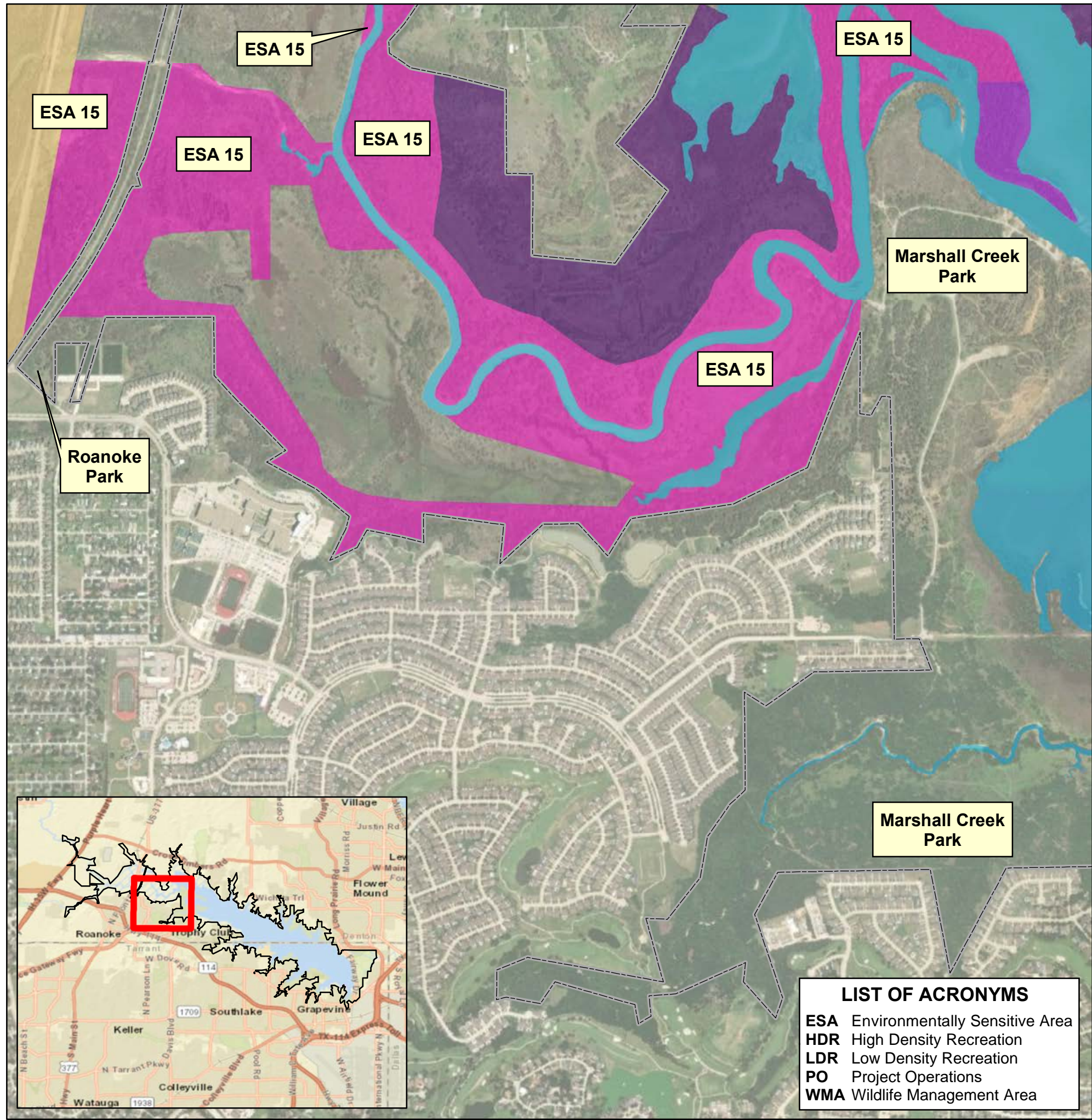
GRAPEVINE LAKE MASTER PLAN

MASTER PLAN REVISIONS

LAND CLASSIFICATION CHANGES- SHEET 3

0 500 1,000 2,000 3,000 Feet

DATE:	MAP NO.
JUNE 2022	GV21MP-OC-03



FEE BOUNDARY

LAND CLASSIFICATION CHANGE

- ESA to HDR
- ESA to WMA
- HDR to ESA
- HDR to LDR
- HDR to PL
- HDR to WMA
- LDR to ESA
- LDR to WMA
- LDR/WMA to ESA
- LDR/WMA to HDR
- LDR/WMA to LDR
- LDR/WMA to WMA
- PO to ESA
- PO to HDR
- WMA to ESA

WATER SURFACE

- No Wake
- Restricted
- Open Recreation

U.S. ARMY CORPS OF ENGINEERS
FORT WORTH DISTRICT

GRAPEVINE LAKE TRINITY RIVER, TEXAS

GRAPEVINE LAKE

GRAPEVINE LAKE MASTER PLAN

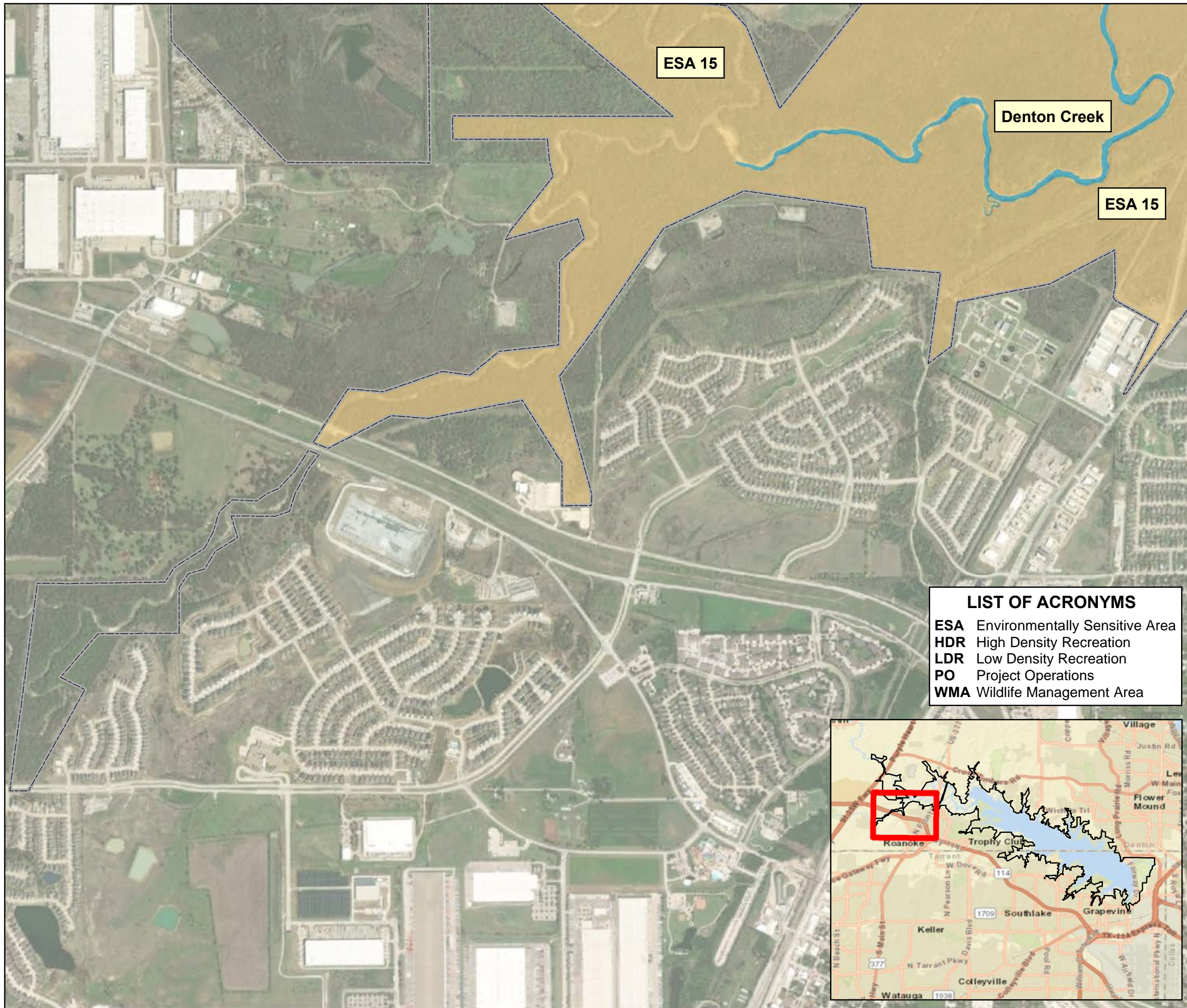
MASTER PLAN REVISIONS

LAND CLASSIFICATION CHANGES- SHEET 4

DATE:	MAP NO.
JUNE 2022	GV21MP-OC-04

LIST OF ACRONYMS

- ESA** Environmentally Sensitive Area
- HDR** High Density Recreation
- LDR** Low Density Recreation
- PO** Project Operations
- WMA** Wildlife Management Area



FEE BOUNDARY

LAND CLASSIFICATION CHANGE

- ESA to HDR
- ESA to WMA
- HDR to ESA
- HDR to LDR
- HDR to PL
- HDR to WMA
- LDR to ESA
- LDR to WMA
- LDR/WMA to ESA
- LDR/WMA to HDR
- LDR/WMA to LDR
- LDR/WMA to WMA
- PO to ESA
- PO to HDR
- WMA to ESA

WATER SURFACE

- No Wake
- Restricted
- Open Recreation

LIST OF ACRONYMS
ESA Environmentally Sensitive Area
HDR High Density Recreation
LDR Low Density Recreation
PO Project Operations
WMA Wildlife Management Area

**U.S. ARMY CORPS
OF ENGINEERS**

FORT WORTH DISTRICT

GRAPEVINE LAKE TRINITY RIVER, TEXAS

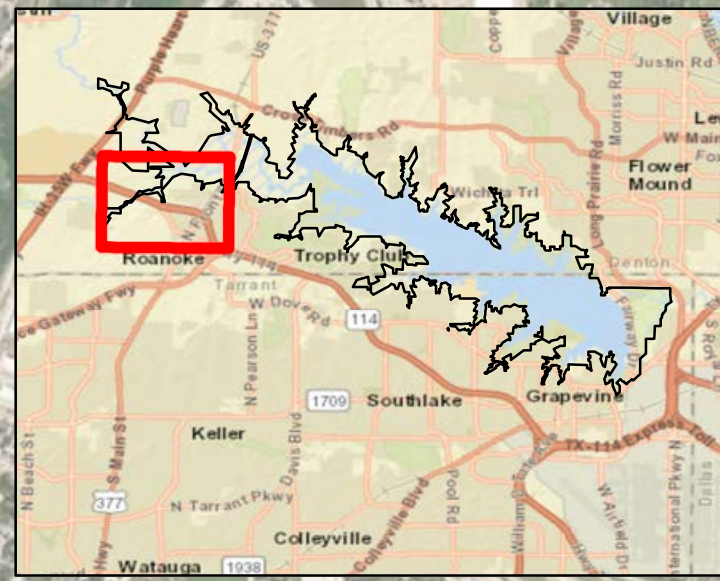
GRAPEVINE LAKE

GRAPEVINE LAKE MASTER PLAN

MASTER PLAN REVISIONS

LAND CLASSIFICATION CHANGES- SHEET 5

DATE: JUNE 2022	MAP NO. GV21MP-OC-05
--------------------	-------------------------







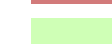










LIST OF ACRONYMS




- ESA** Environmentally Sensitive Area
- HDR** High Density Recreation
- LDR** Low Density Recreation
- PO** Project Operations
- WMA** Wildlife Management Area

 FEE BOUNDARY

LAND CLASSIFICATION CHANGE

-  ESA to HDR
-  ESA to WMA
-  HDR to ESA
-  HDR to LDR
-  HDR to PL
-  HDR to WMA
-  LDR to ESA
-  LDR to WMA
-  LDR/WMA to ESA
-  LDR/WMA to HDR
-  LDR/WMA to LDR
-  LDR/WMA to WMA
-  PO to ESA
-  PO to HDR
-  WMA to ESA

WATER SURFACE


-  No Wake
-  Restricted
-  Open Recreation



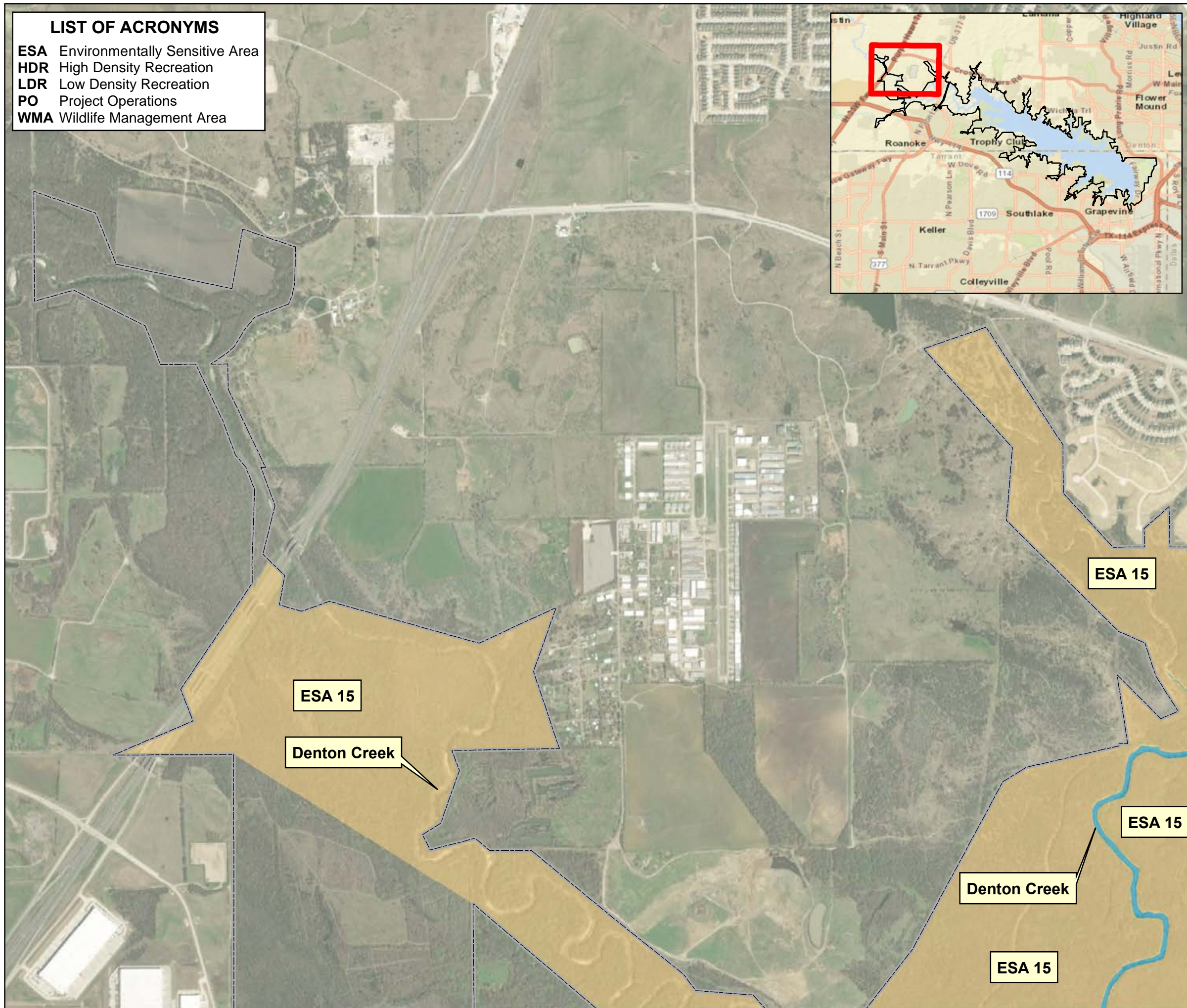
**U.S. ARMY CORPS
OF ENGINEERS
FORT WORTH DISTRICT**

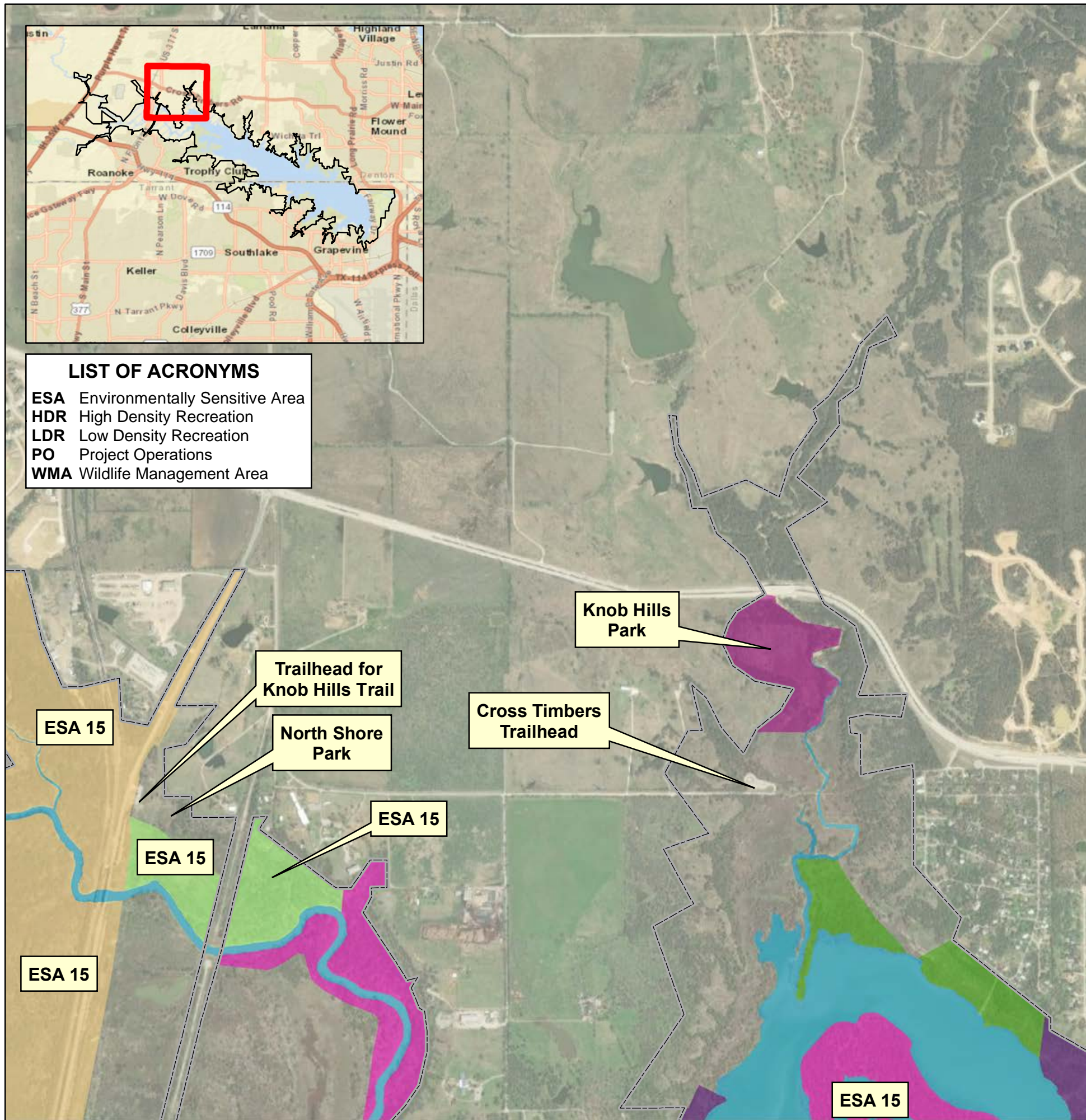
GRAPEVINE LAKE TRINITY RIVER, TEXAS

GRAPEVINE LAKE
GRAPEVINE LAKE MASTER PLAN
MASTER PLAN REVISIONS
LAND CLASSIFICATION CHANGES- SHEET 6



DATE: JUNE 2022	MAP NO. GV21MP-OC-06
--------------------	-------------------------





LIST OF ACRONYMS
ESA Environmentally Sensitive Area
HDR High Density Recreation
LDR Low Density Recreation
PO Project Operations
WMA Wildlife Management Area

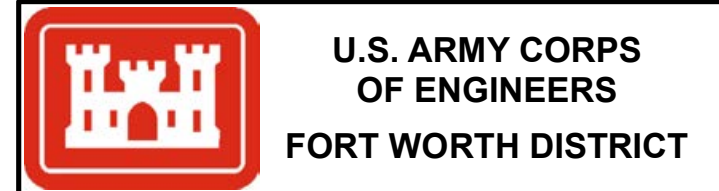
FEE BOUNDARY

LAND CLASSIFICATION CHANGE

- ESA to HDR
- ESA to WMA
- HDR to ESA
- HDR to LDR
- HDR to PL
- HDR to WMA
- LDR to ESA
- LDR to WMA
- LDR/WMA to ESA
- LDR/WMA to HDR
- LDR/WMA to LDR
- LDR/WMA to WMA
- PO to ESA
- PO to HDR
- WMA to ESA

WATER SURFACE


- No Wake
- Restricted
- Open Recreation



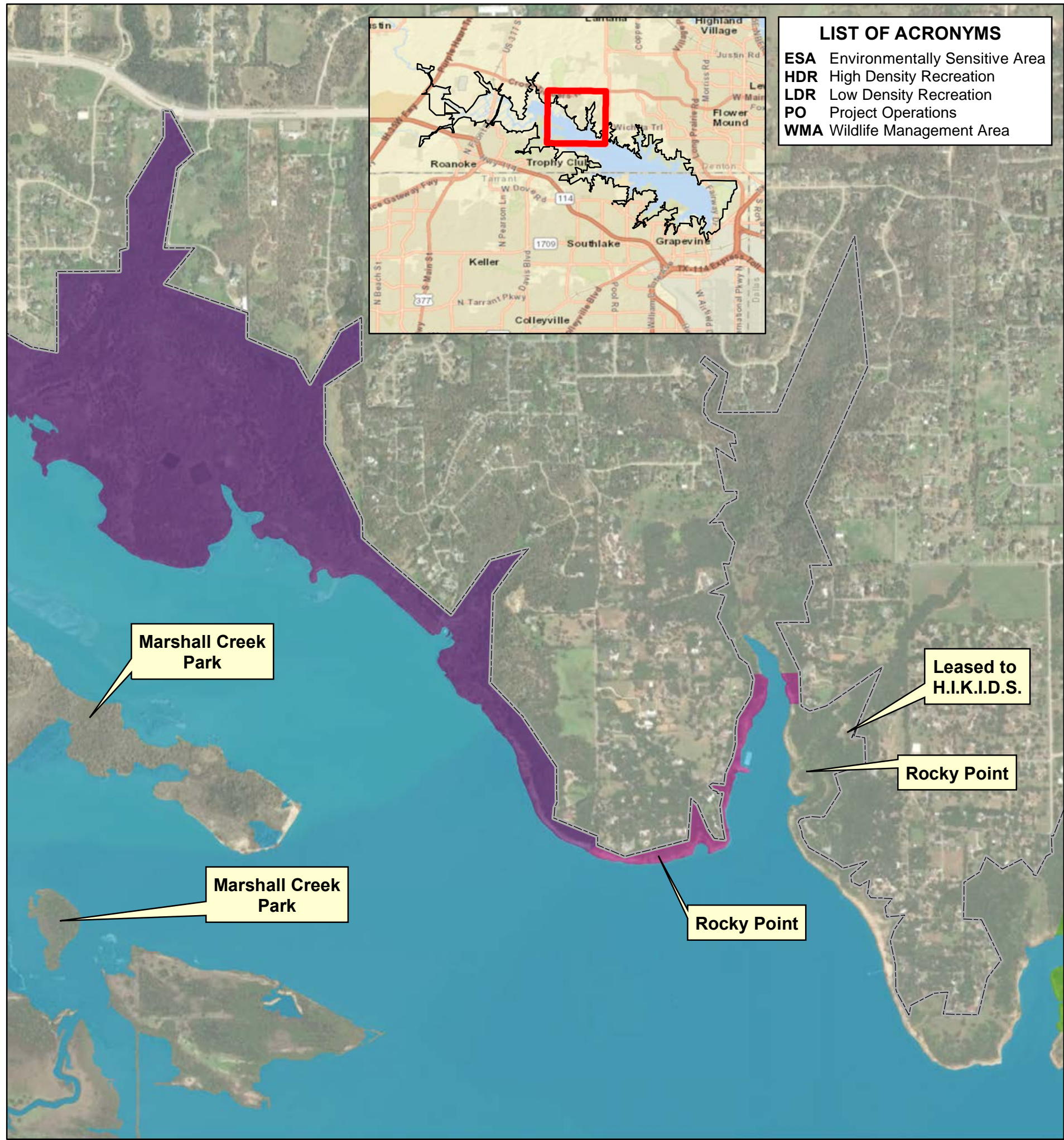
GRAPEVINE LAKE TRINITY RIVER, TEXAS

GRAPEVINE LAKE
 GRAPEVINE LAKE MASTER PLAN

MASTER PLAN REVISIONS
 LAND CLASSIFICATION CHANGES- SHEET 7



DATE: JUNE 2022	MAP NO. GV21MP-OC-07
--------------------	-------------------------



- LIST OF ACRONYMS**
- ESA** Environmentally Sensitive Area
 - HDR** High Density Recreation
 - LDR** Low Density Recreation
 - PO** Project Operations
 - WMA** Wildlife Management Area

FEE BOUNDARY

LAND CLASSIFICATION CHANGE

- ESA to HDR
- ESA to WMA
- HDR to ESA
- HDR to LDR
- HDR to PL
- HDR to WMA
- LDR to ESA
- LDR to WMA
- LDR/WMA to ESA
- LDR/WMA to HDR
- LDR/WMA to LDR
- LDR/WMA to WMA
- PO to ESA
- PO to HDR
- WMA to ESA

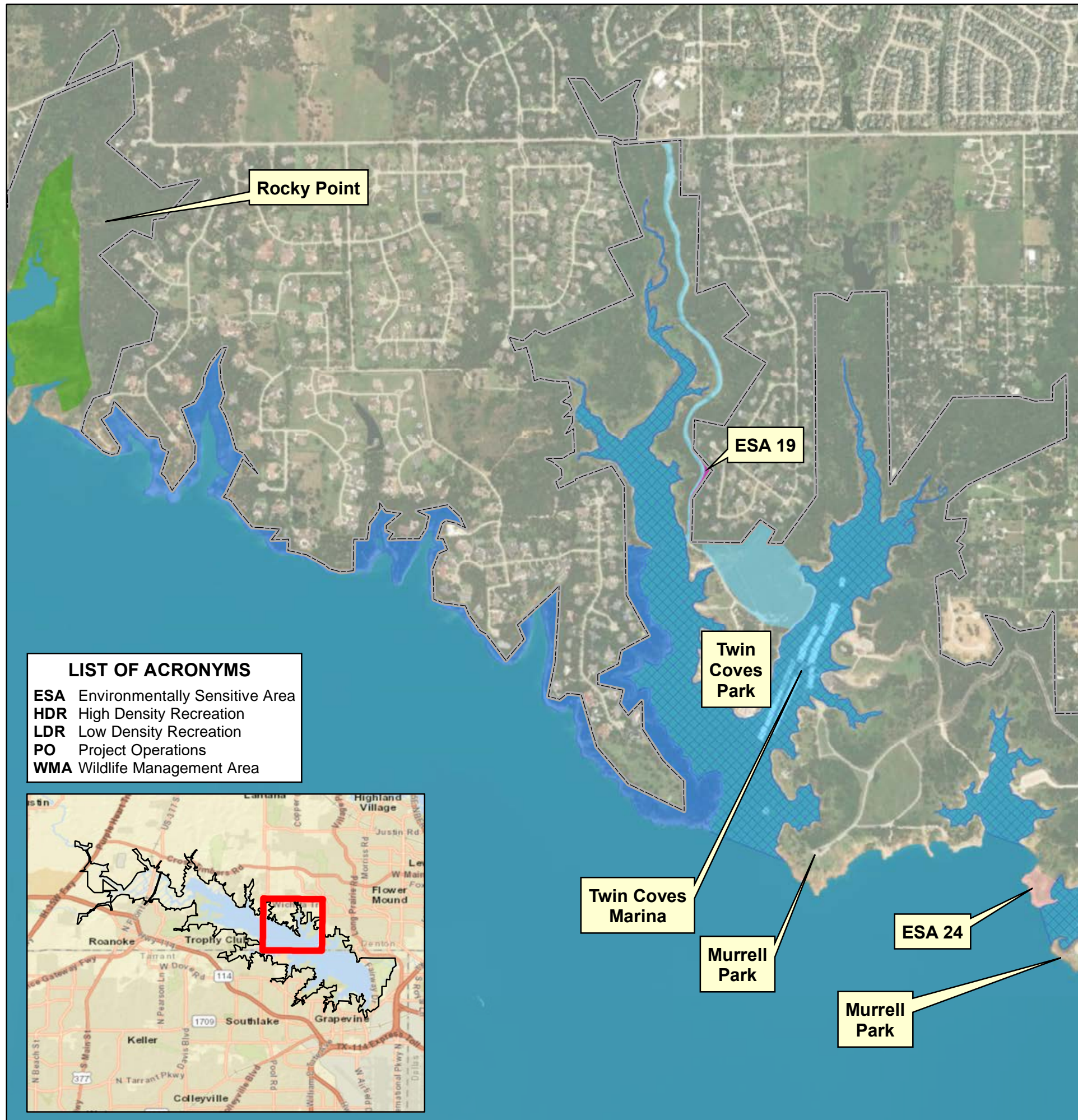
WATER SURFACE

- No Wake
- Restricted
- Open Recreation

U.S. ARMY CORPS OF ENGINEERS
FORT WORTH DISTRICT

GRAPEVINE LAKE TRINITY RIVER, TEXAS
GRAPEVINE LAKE
GRAPEVINE LAKE MASTER PLAN
 MASTER PLAN REVISIONS
LAND CLASSIFICATION CHANGES- SHEET 8

DATE: JUNE 2022	MAP NO. GV21MP-OC-08
--------------------	-------------------------



LIST OF ACRONYMS
ESA Environmentally Sensitive Area
HDR High Density Recreation
LDR Low Density Recreation
PO Project Operations
WMA Wildlife Management Area

FEE BOUNDARY

LAND CLASSIFICATION CHANGE

- ESA to HDR
- ESA to WMA
- HDR to ESA
- HDR to LDR
- HDR to PL
- HDR to WMA
- LDR to ESA
- LDR to WMA
- LDR/WMA to ESA
- LDR/WMA to HDR
- LDR/WMA to LDR
- LDR/WMA to WMA
- PO to ESA
- PO to HDR
- WMA to ESA

WATER SURFACE


- No Wake
- Restricted
- Open Recreation

**U.S. ARMY CORPS
OF ENGINEERS**

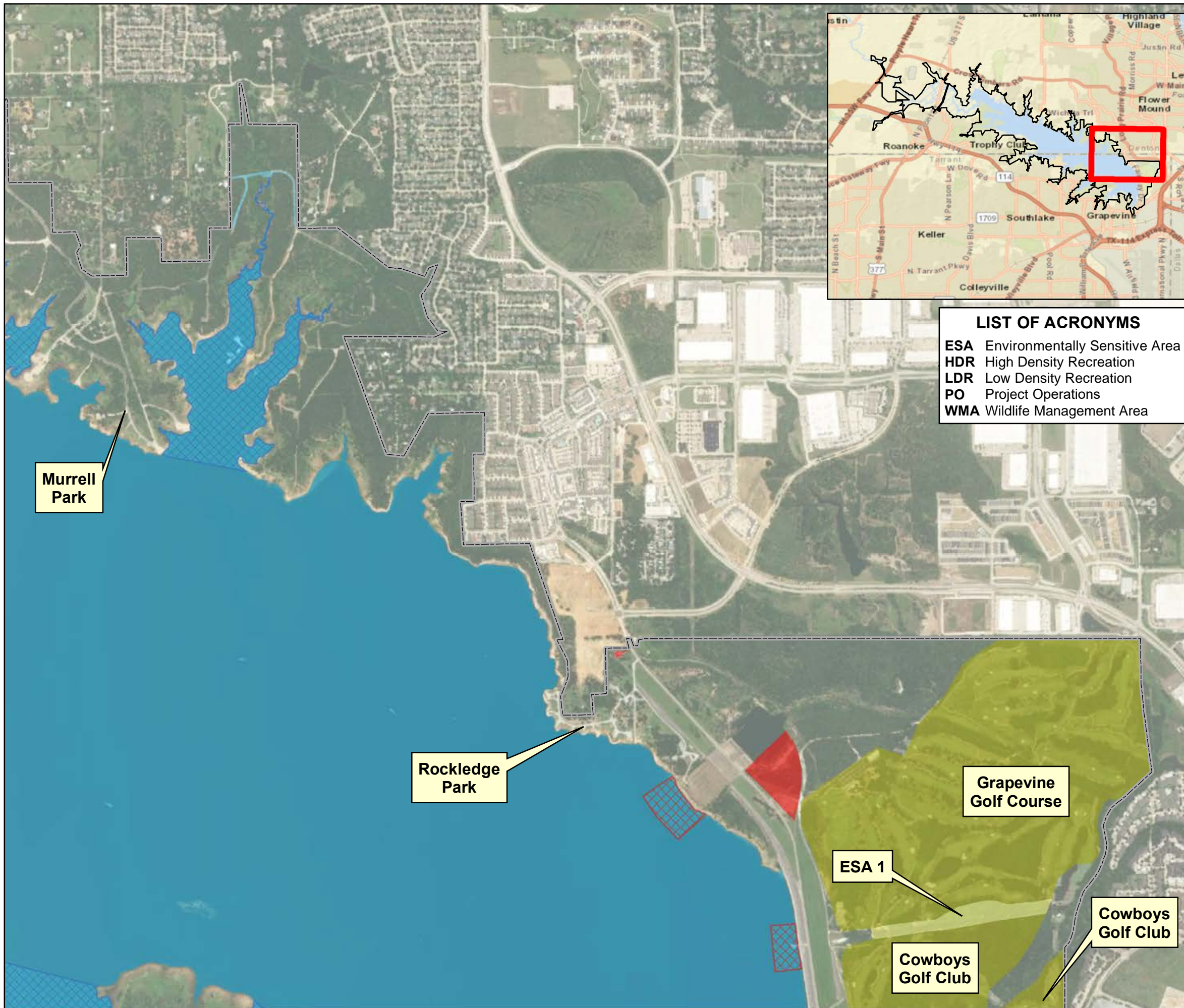
FORT WORTH DISTRICT

GRAPEVINE LAKE TRINITY RIVER, TEXAS

GRAPEVINE LAKE
 GRAPEVINE LAKE MASTER PLAN
 MASTER PLAN REVISIONS
 LAND CLASSIFICATION CHANGES- SHEET 9



DATE: JUNE 2022	MAP NO. GV21MP-OC-09
--------------------	-------------------------



LIST OF ACRONYMS
ESA Environmentally Sensitive Area
HDR High Density Recreation
LDR Low Density Recreation
PO Project Operations
WMA Wildlife Management Area

FEE BOUNDARY

LAND CLASSIFICATION CHANGE

- ESA to HDR
- ESA to WMA
- HDR to ESA
- HDR to LDR
- HDR to PL
- HDR to WMA
- LDR to ESA
- LDR to WMA
- LDR/WMA to ESA
- LDR/WMA to HDR
- LDR/WMA to LDR
- LDR/WMA to WMA
- PO to ESA
- PO to HDR
- WMA to ESA

WATER SURFACE

- No Wake
- Restricted
- Open Recreation

U.S. ARMY CORPS OF ENGINEERS
FORT WORTH DISTRICT

GRAPEVINE LAKE TRINITY RIVER, TEXAS

GRAPEVINE LAKE

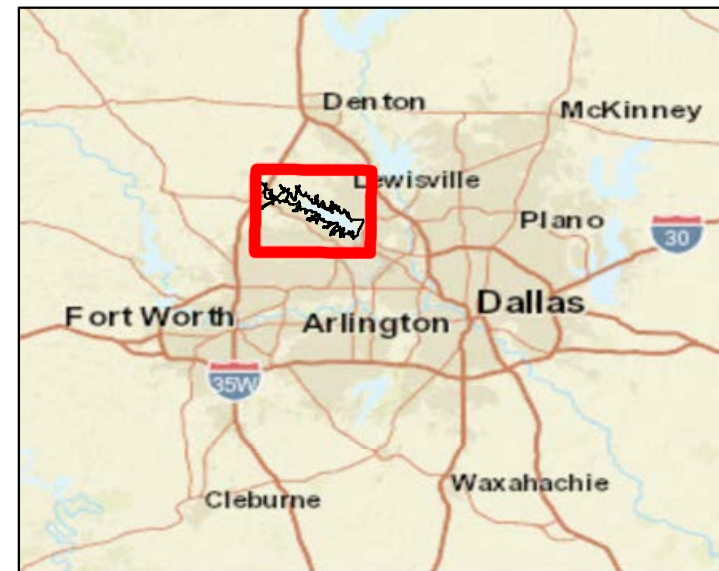
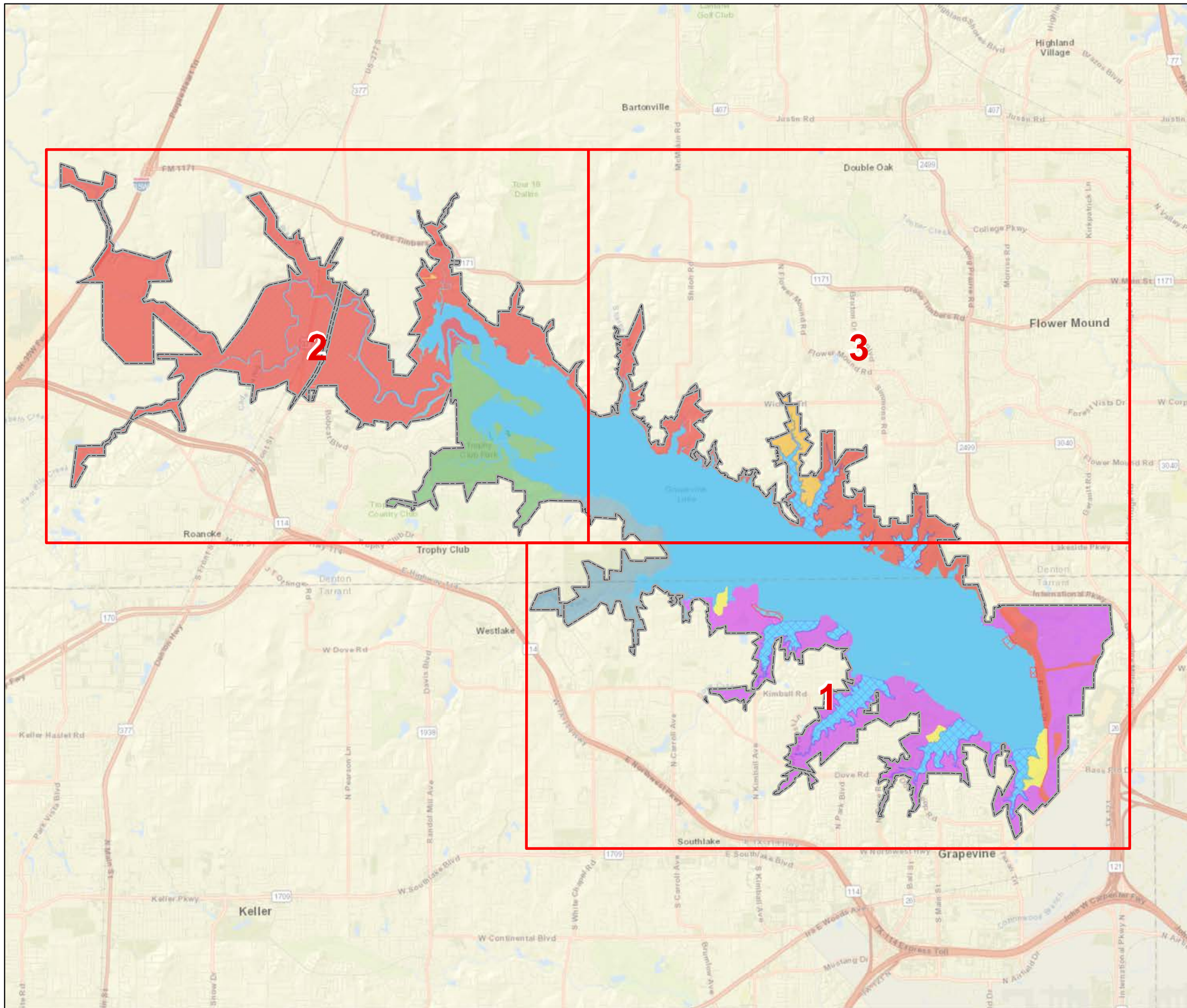
GRAPEVINE LAKE MASTER PLAN











MASTER PLAN REVISIONS

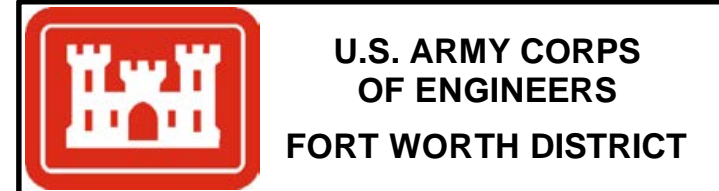
LAND CLASSIFICATION CHANGES- SHEET 10

0 600 1,200 2,400 3,600 Feet

DATE: JUNE 2022	MAP NO. GV21MP-OC-10
--------------------	-------------------------



-  FEE BOUNDARY
- MANAGING ENTITY**
-  Grapevine
-  Flower Mound
-  Southlake
-  Trophy Club
-  Safe Harbor Marinas
-  USACE
- WATER SURFACE**
-  Open Recreation
-  No Wake
-  Restricted



GRAPEVINE LAKE TRINITY RIVER, TEXAS

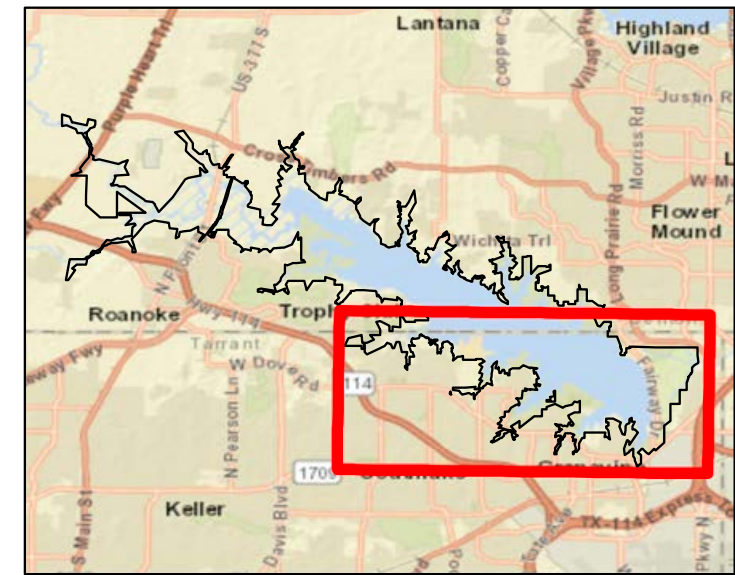
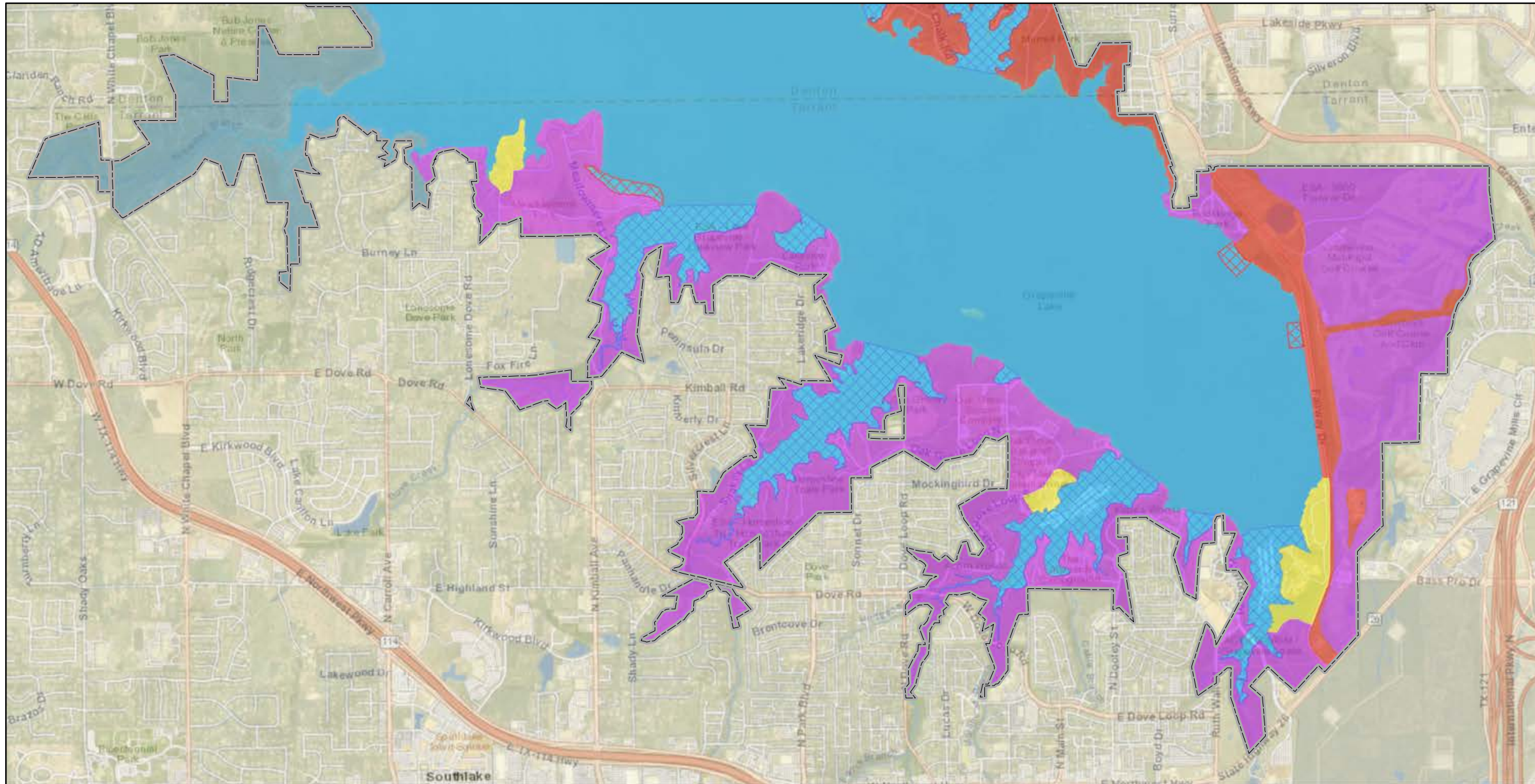
GRAPEVINE LAKE

GRAPEVINE LAKE MASTER PLAN

LAND MANAGING ENTITIES- INDEX

0 0.5 1 2 3 Miles

DATE: JUNE 2022	MAP NO. GV21MP-OL-INDEX
--------------------	----------------------------



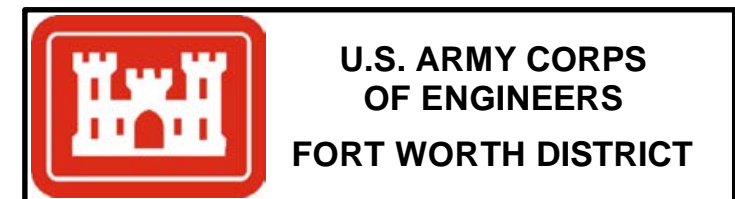
FEE BOUNDARY

MANAGING ENTITY

- Grapevine
- Flower Mound
- Southlake
- Trophy Club
- Safe Harbor Marinas
- USACE

WATER SURFACE

- Open Recreation
- No Wake
- Restricted

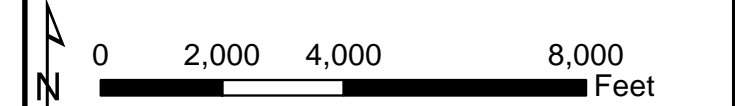


GRAPEVINE LAKE TRINITY RIVER, TEXAS

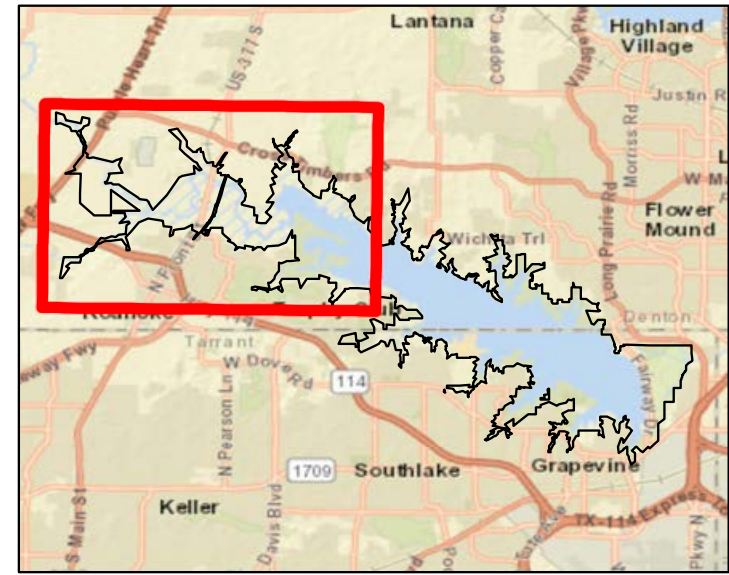
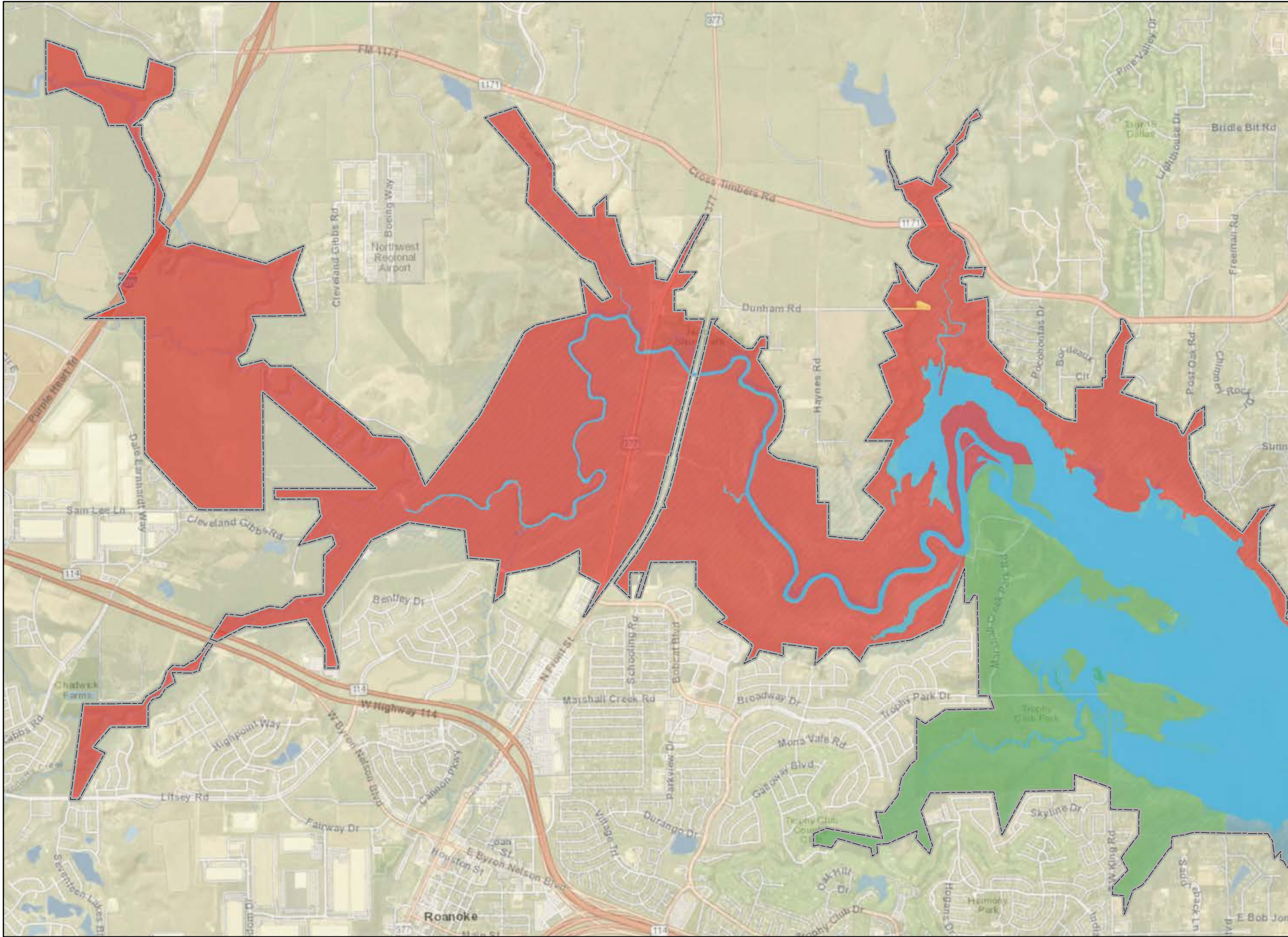
GRAPEVINE LAKE

GRAPEVINE LAKE MASTER PLAN

LAND MANAGING ENTITIES- SHEET 1



DATE: JUNE 2022	MAP NO. GV21MP-OL-01
--------------------	-------------------------






 FEE BOUNDARY

MANAGING ENTITY

-  Grapevine
-  Flower Mound
-  Southlake
-  Trophy Club
-  Safe Harbor Marinas
-  USACE

WATER SURFACE

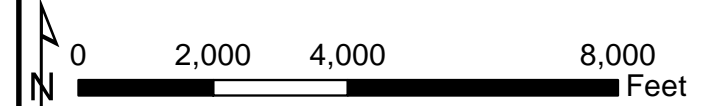
-  Open Recreation
-  No Wake
-  Restricted



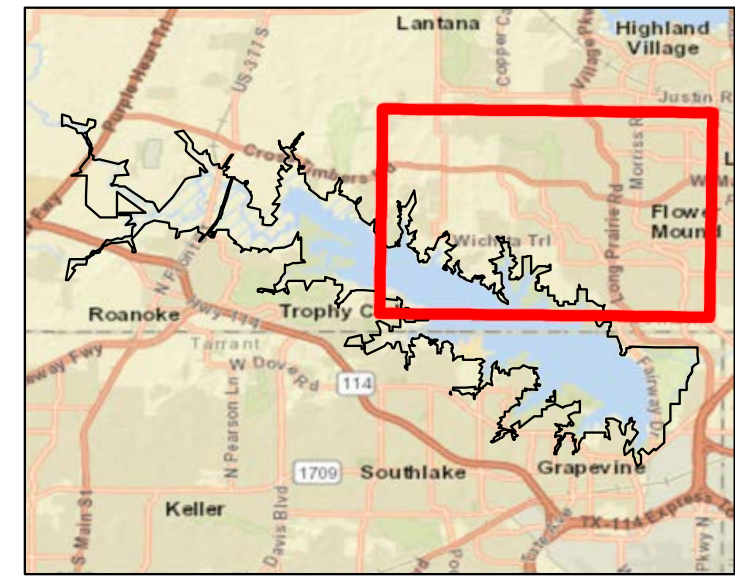
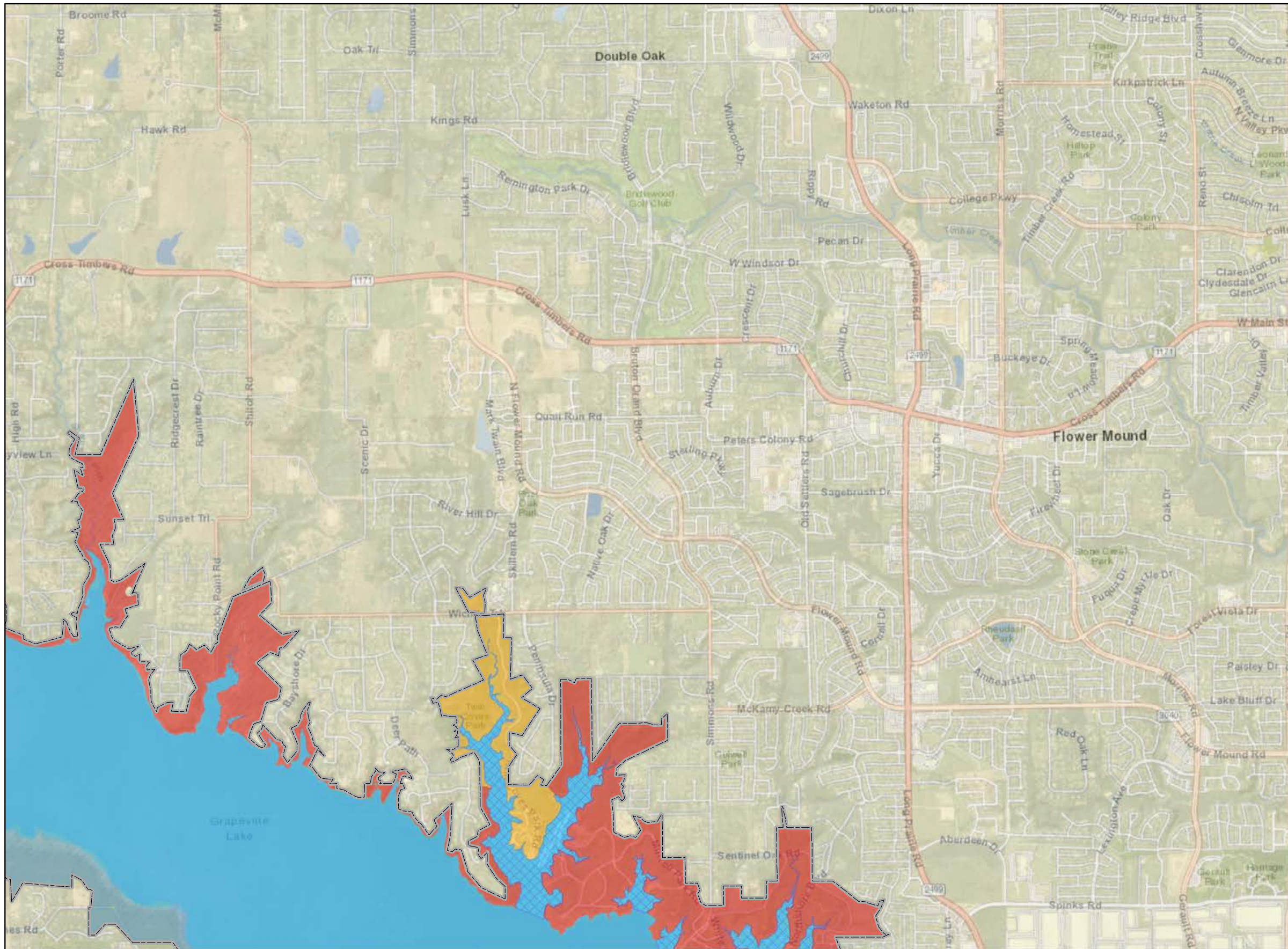
**U.S. ARMY CORPS
OF ENGINEERS
FORT WORTH DISTRICT**

GRAPEVINE LAKE TRINITY RIVER, TEXAS


GRAPEVINE LAKE
GRAPEVINE LAKE MASTER PLAN
LAND MANAGING ENTITIES- SHEET 2



DATE: JUNE 2022	MAP NO. GV21MP-OL-02
--------------------	-------------------------



-  FEE BOUNDARY
- MANAGING ENTITY**
-  Grapevine
-  Flower Mound
-  Southlake
-  Trophy Club
-  Safe Harbor Marinas
-  USACE
- WATER SURFACE**
-  Open Recreation
-  No Wake
-  Restricted



**U.S. ARMY CORPS
OF ENGINEERS**

FORT WORTH DISTRICT

GRAPEVINE LAKE

TRINITY RIVER, TEXAS

GRAPEVINE LAKE

GRAPEVINE LAKE MASTER PLAN

LAND MANAGING ENTITIES- SHEET 3

0 2,000 4,000 8,000

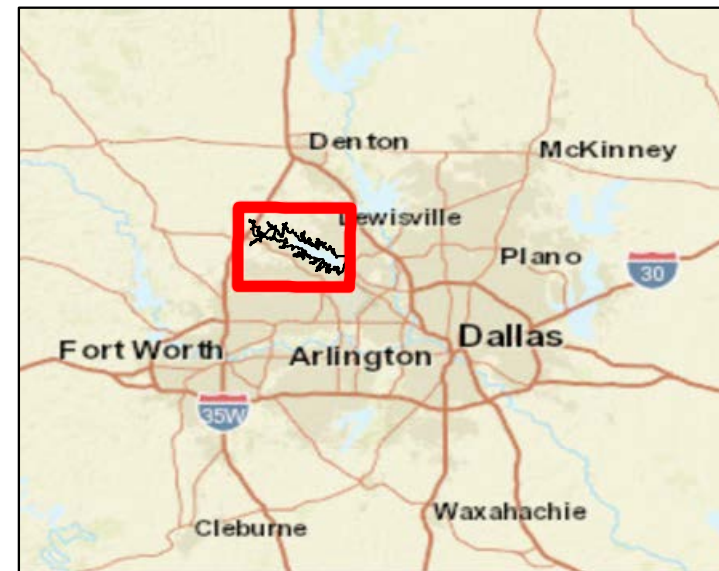
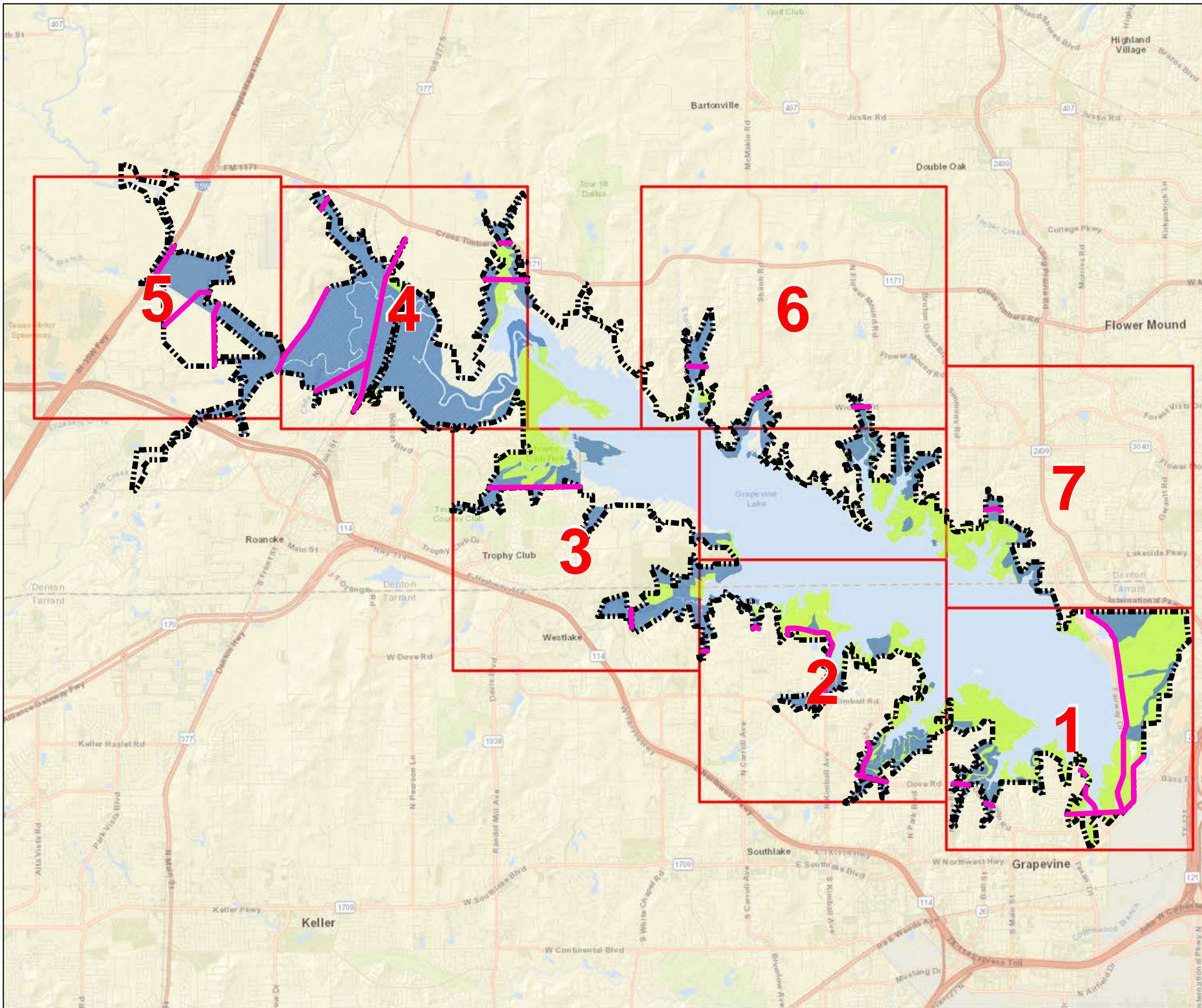
Feet





DATE:

JUNE 2022

MAP NO.

GV21MP-OL-03



-  FEE BOUNDARY
-  RECREATION AREA
-  ENVIRONMENTAL SENSITIVE AREA
-  UTILITY CORRIDOR



**U.S. ARMY CORPS
OF ENGINEERS**


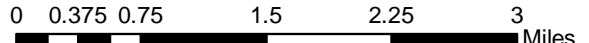
FORT WORTH DISTRICT

LEWISVILLE LAKE TRINITY RIVER, TEXAS

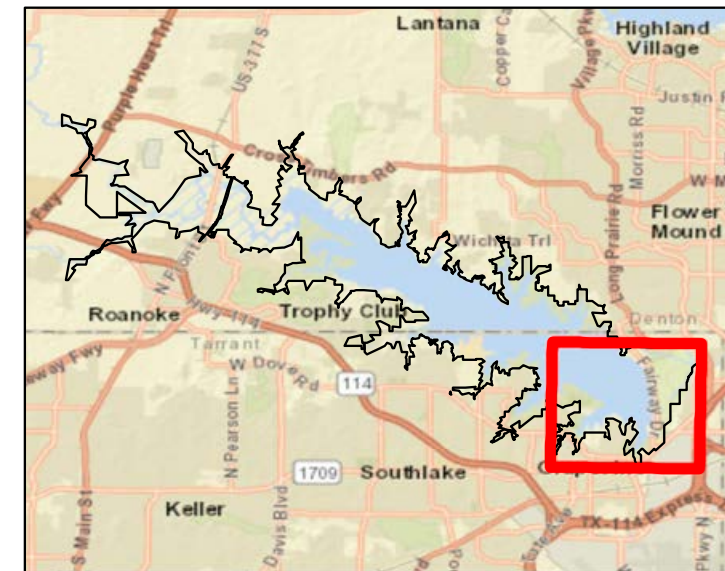
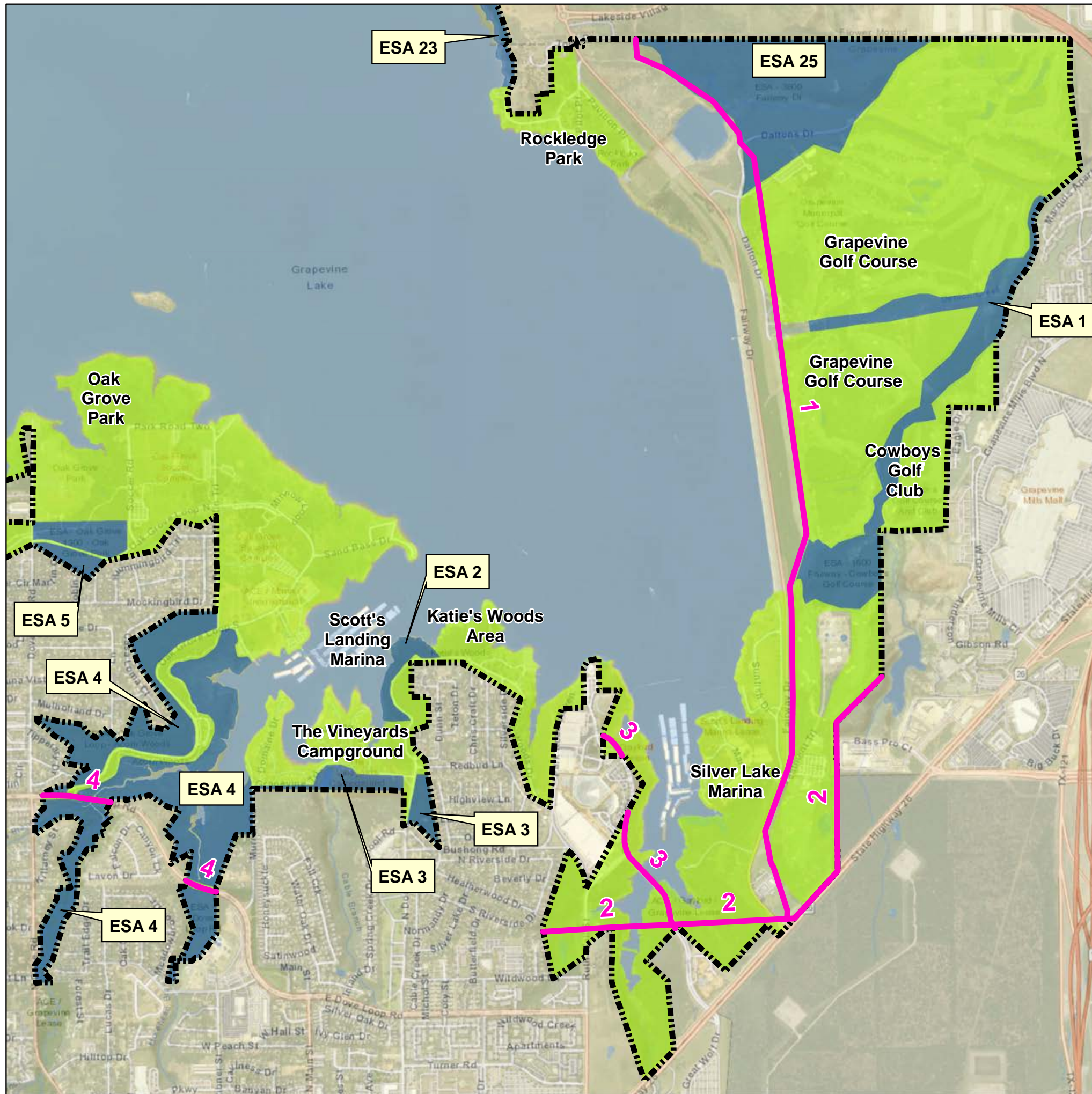
GRAPEVINE LAKE





GRAPEVINE LAKE MASTER PLAN


UTILITY CORRIDOR MAP- INDEX

DATE: JUNE 2022	MAP NO. GV21MP-OU-INDEX
---------------------------	-----------------------------------



-  FEE BOUNDARY
-  RECREATION AREA
-  ENVIRONMENTAL SENSITIVE AREA
-  UTILITY CORRIDOR



**U.S. ARMY CORPS
OF ENGINEERS**


FORT WORTH DISTRICT

GRAPEVINE LAKE

GRAPEVINE LAKE MASTER PLAN

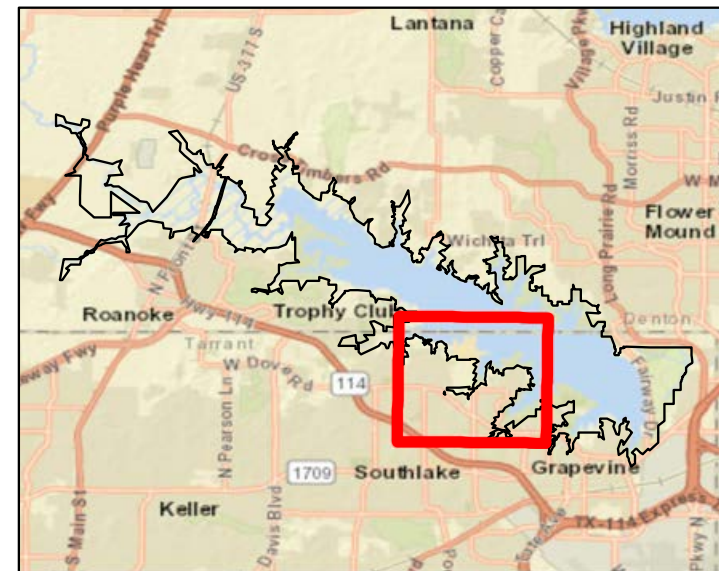
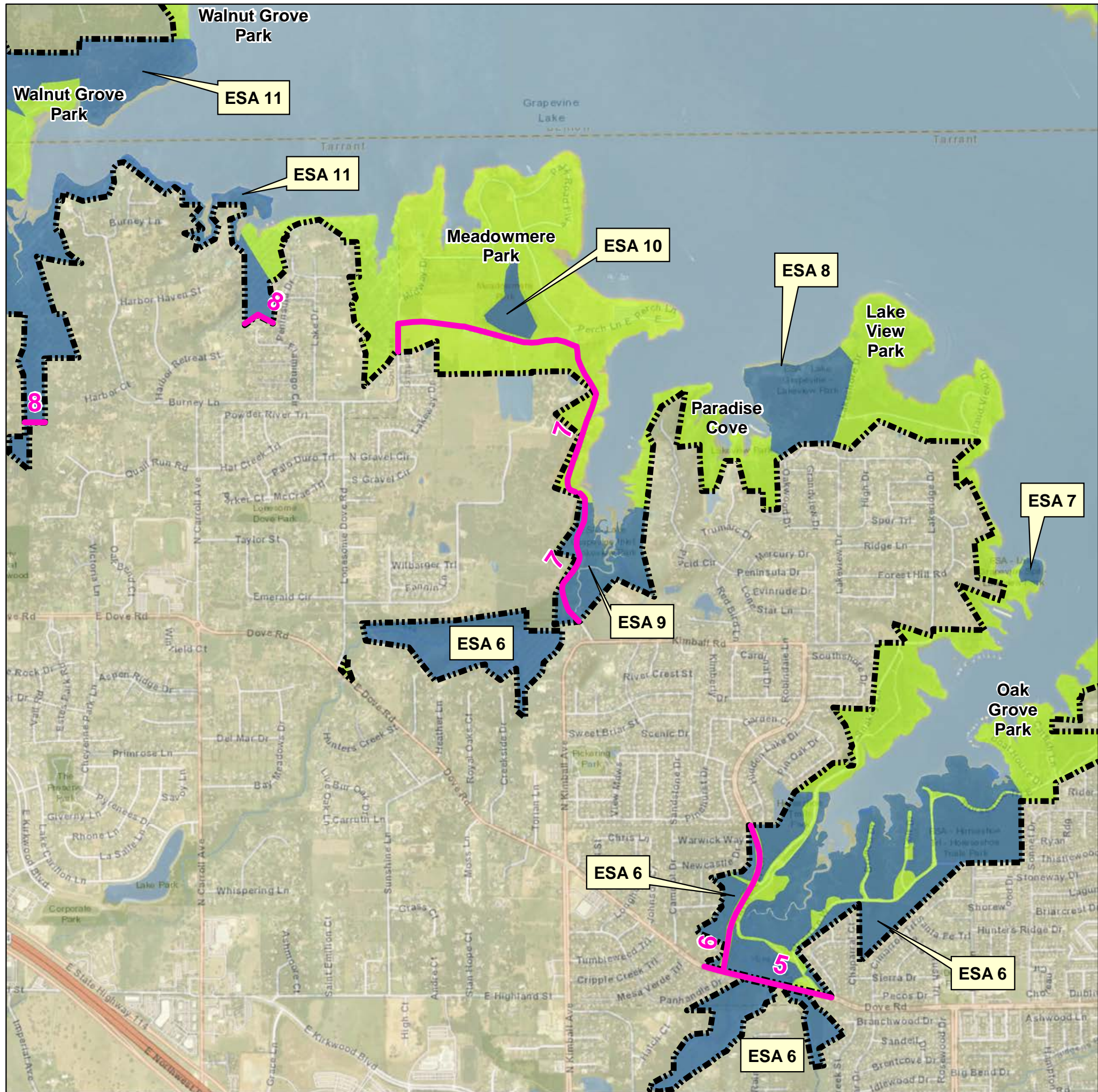
UTILITY CORRIDOR MAP- SHEET 1





GRAPEVINE LAKE
TRINITY RIVER, TEXAS




0 500 1,000 2,000 3,000 4,000 Feet

DATE: JUNE 2022	MAP NO. GV21MP-OU-01
--------------------	-------------------------



-  FEE BOUNDARY
-  RECREATION AREA
-  ENVIRONMENTAL SENSITIVE AREA
-  UTILITY CORRIDOR




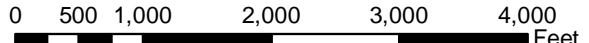
**U.S. ARMY CORPS
OF ENGINEERS
FORT WORTH DISTRICT**

GRAPEVINE LAKE

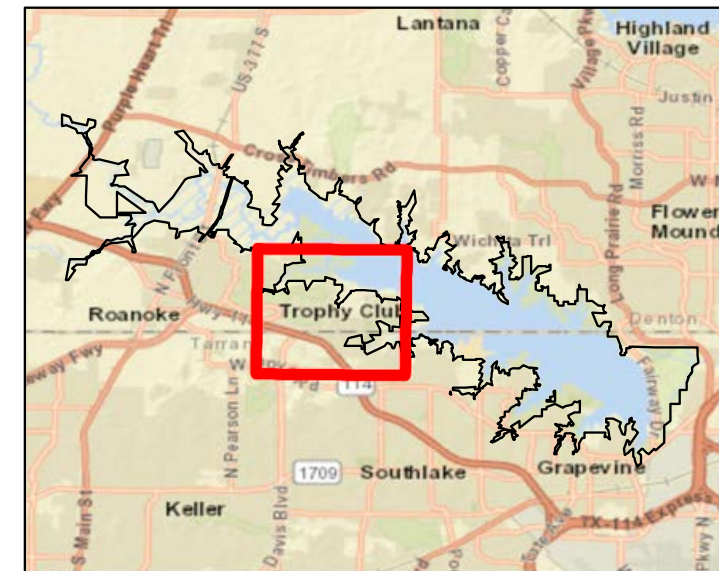
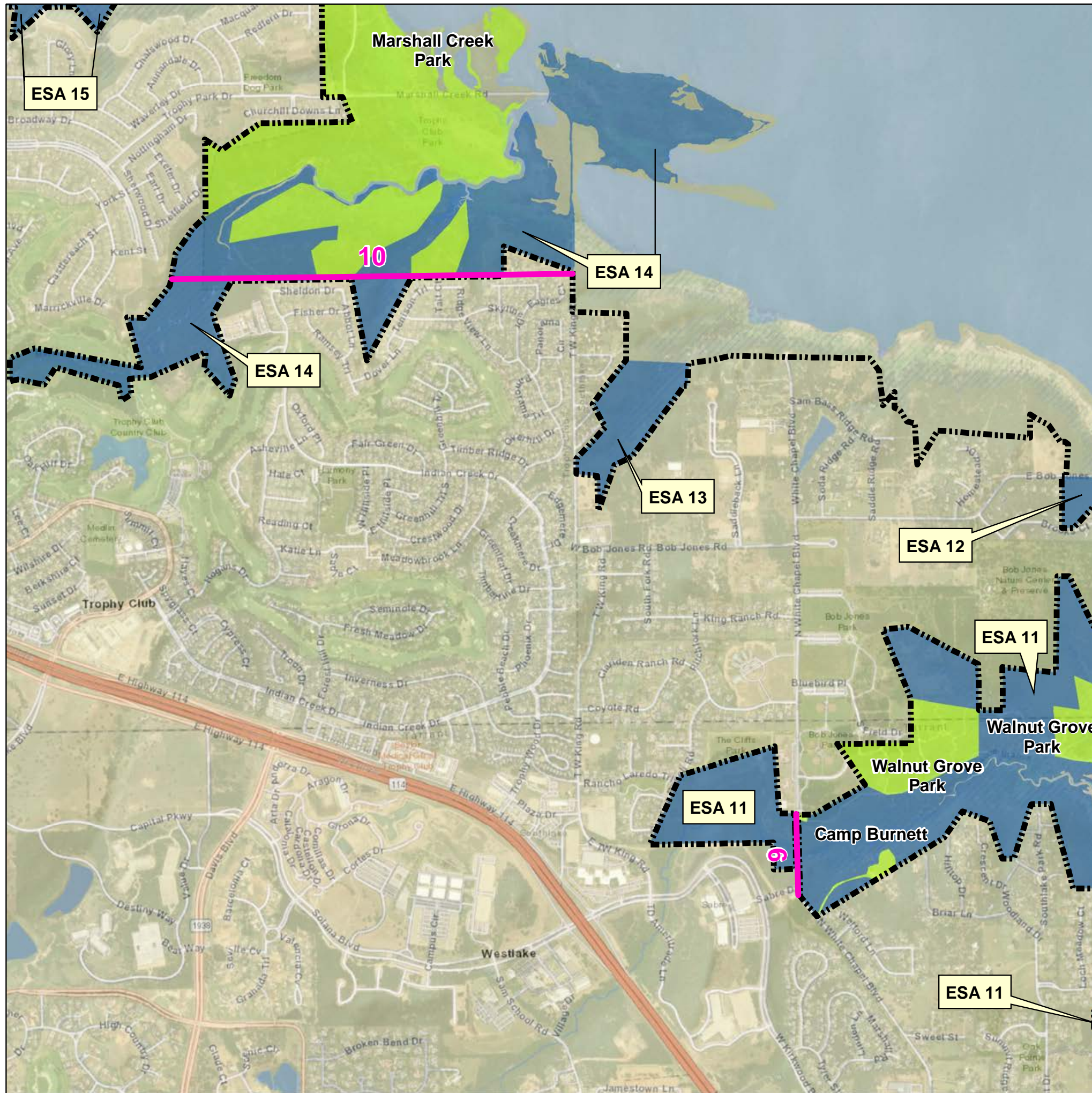
GRAPEVINE LAKE MASTER PLAN





UTILITY CORRIDOR MAP- SHEET 2


GRAPEVINE LAKE
TRINITY RIVER, TEXAS

DATE: JUNE 2022	MAP NO. GV21MP-OU-02
--------------------	-------------------------



-  FEE BOUNDARY
-  RECREATION AREA
-  ENVIRONMENTAL SENSITIVE AREA
-  UTILITY CORRIDOR


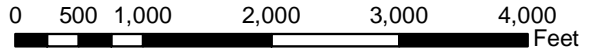


**U.S. ARMY CORPS
OF ENGINEERS**

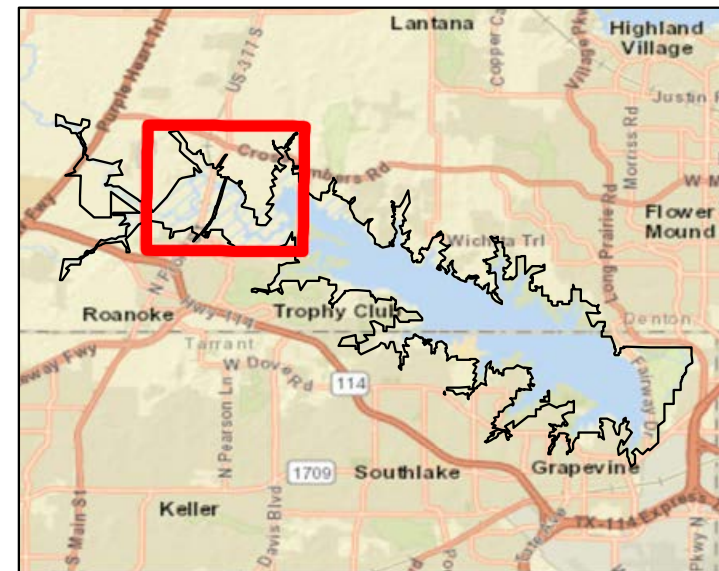
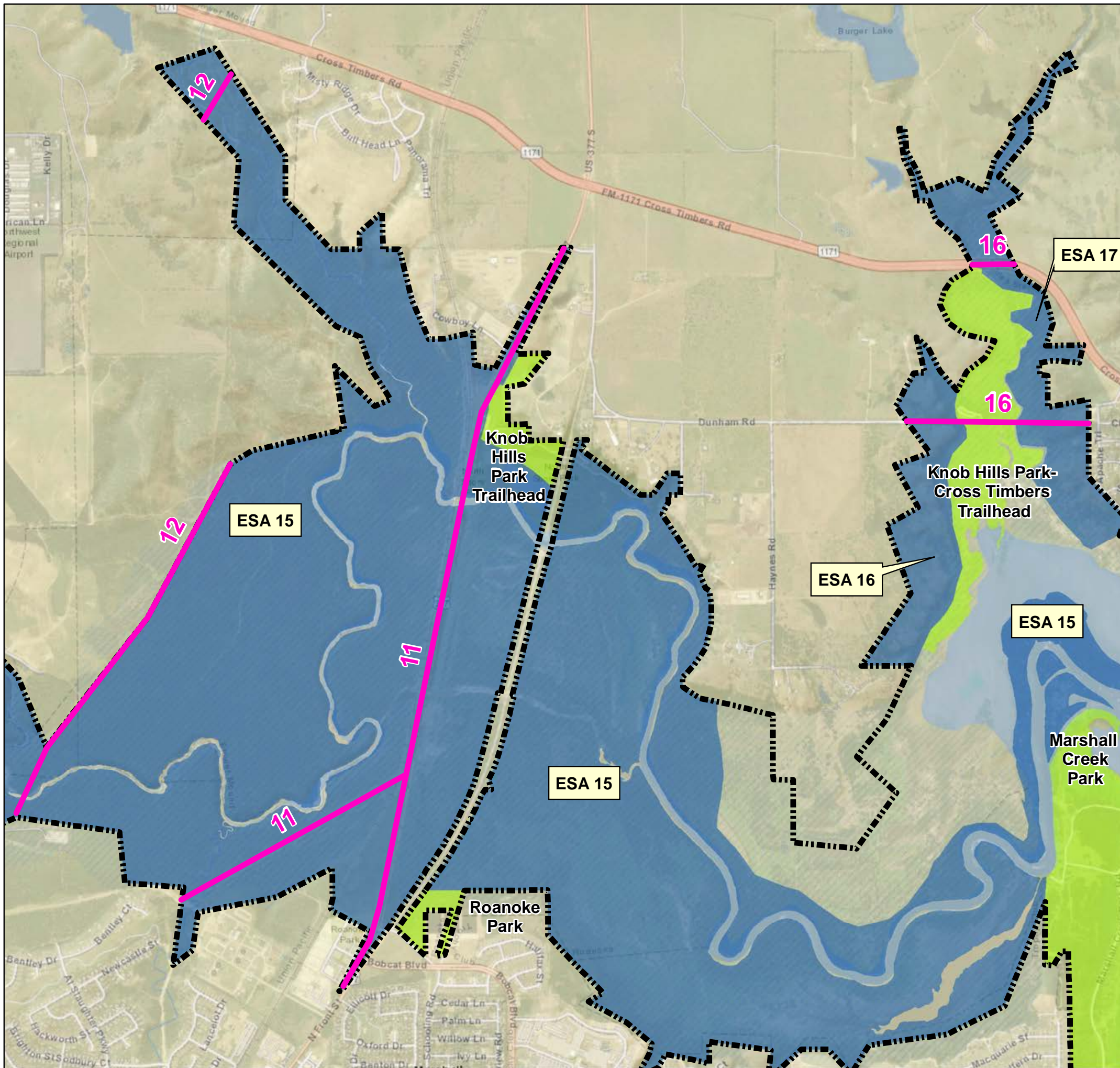
FORT WORTH DISTRICT





GRAPEVINE LAKE TRINITY RIVER, TEXAS

GRAPEVINE LAKE
GRAPEVINE LAKE MASTER PLAN
UTILITY CORRIDOR MAP- SHEET 3

DATE: JUNE 2022	MAP NO. GV21MP-OU-03
--------------------	-------------------------



-  FEE BOUNDARY
-  RECREATION AREA
-  ENVIRONMENTAL SENSITIVE AREA
-  UTILITY CORRIDOR


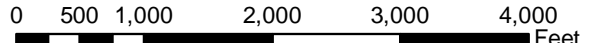
 **U.S. ARMY CORPS OF ENGINEERS**
FORT WORTH DISTRICT

GRAPEVINE LAKE TRINITY RIVER, TEXAS

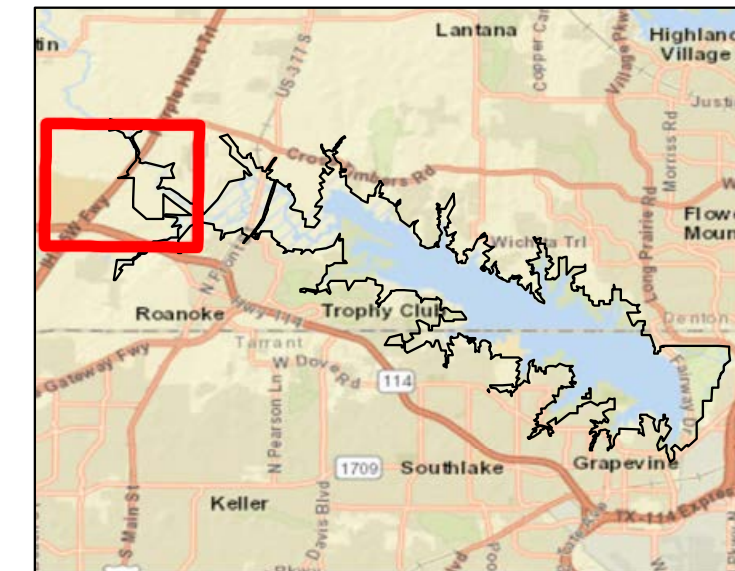
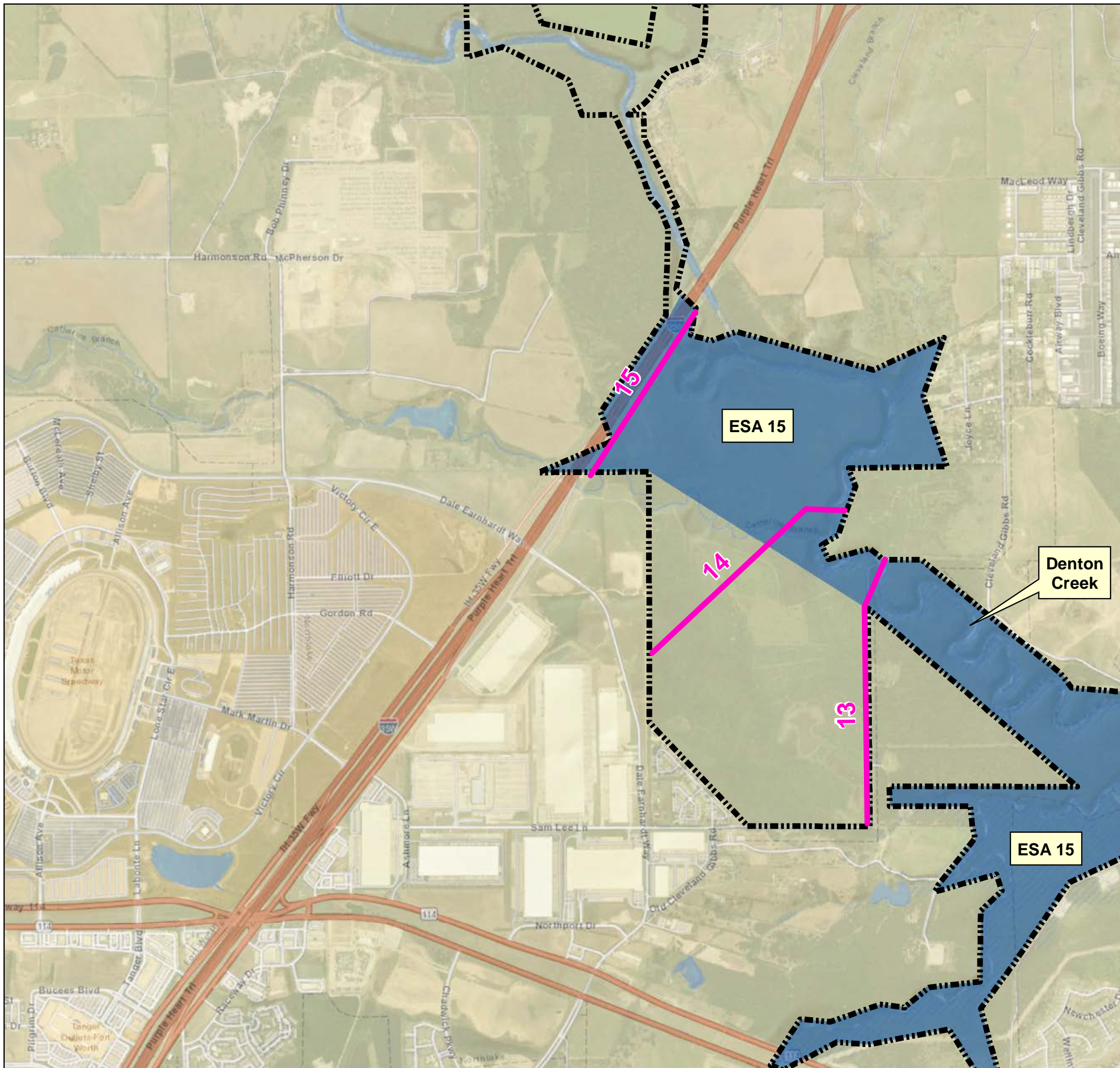
GRAPEVINE LAKE





GRAPEVINE LAKE MASTER PLAN

UTILITY CORRIDOR MAP- SHEET 4

DATE: JUNE 2022	MAP NO. GV21MP-OU-04
--------------------	-------------------------



-  FEE BOUNDARY
-  RECREATION AREA
-  ENVIRONMENTAL SENSITIVE AREA
-  UTILITY CORRIDOR



**U.S. ARMY CORPS
OF ENGINEERS**


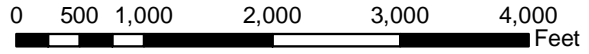
FORT WORTH DISTRICT

GRAPEVINE LAKE TRINITY RIVER, TEXAS

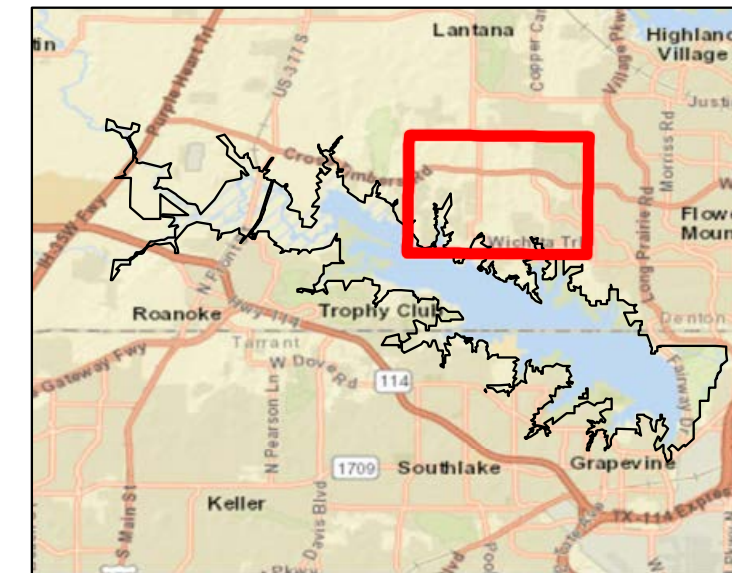
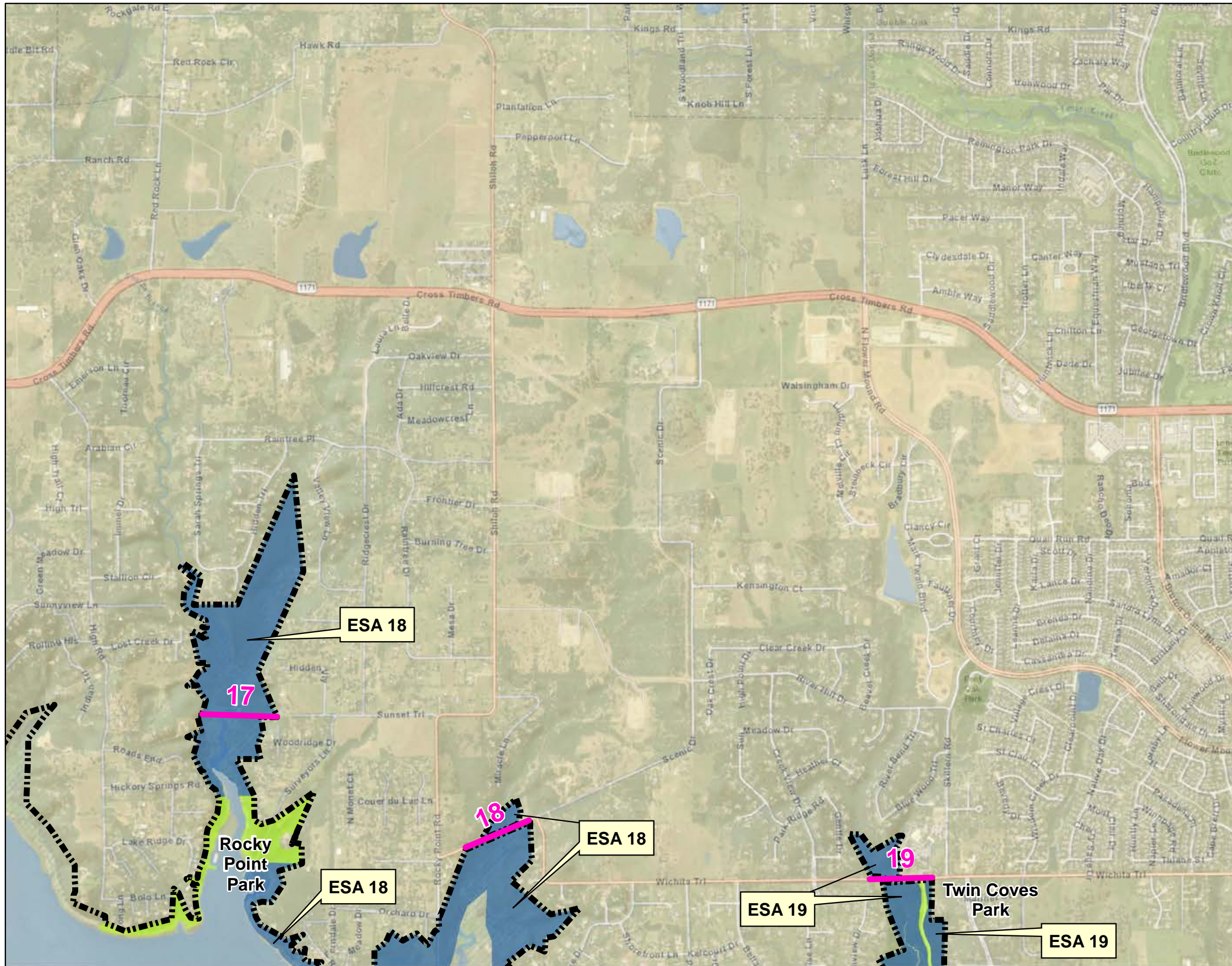
GRAPEVINE LAKE





GRAPEVINE LAKE MASTER PLAN


UTILITY CORRIDOR MAP- SHEET 5

DATE: JUNE 2022	MAP NO. GV21MP-OU-05
---------------------------	--------------------------------



-  FEE BOUNDARY
-  RECREATION AREA
-  ENVIRONMENTAL SENSITIVE AREA
-  UTILITY CORRIDOR



**U.S. ARMY CORPS
OF ENGINEERS**


FORT WORTH DISTRICT

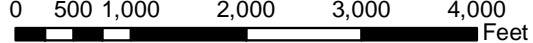
GRAPEVINE LAKE
TRINITY RIVER, TEXAS

GRAPEVINE LAKE

GRAPEVINE LAKE MASTER PLAN

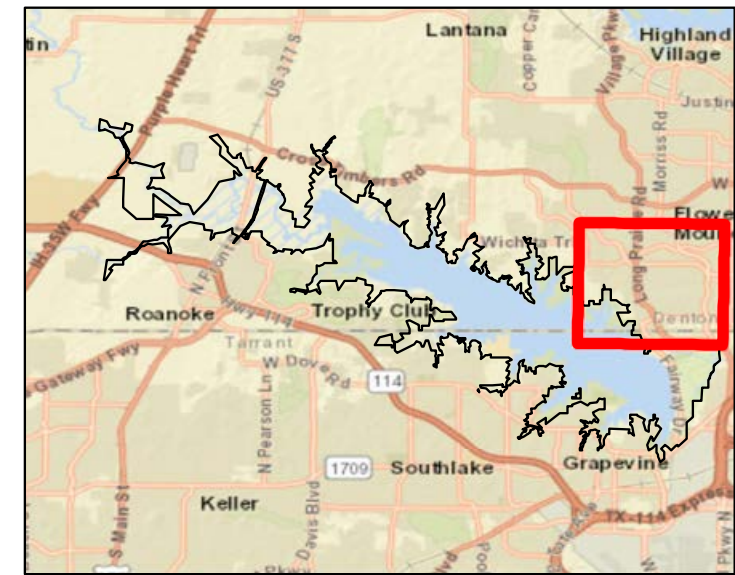
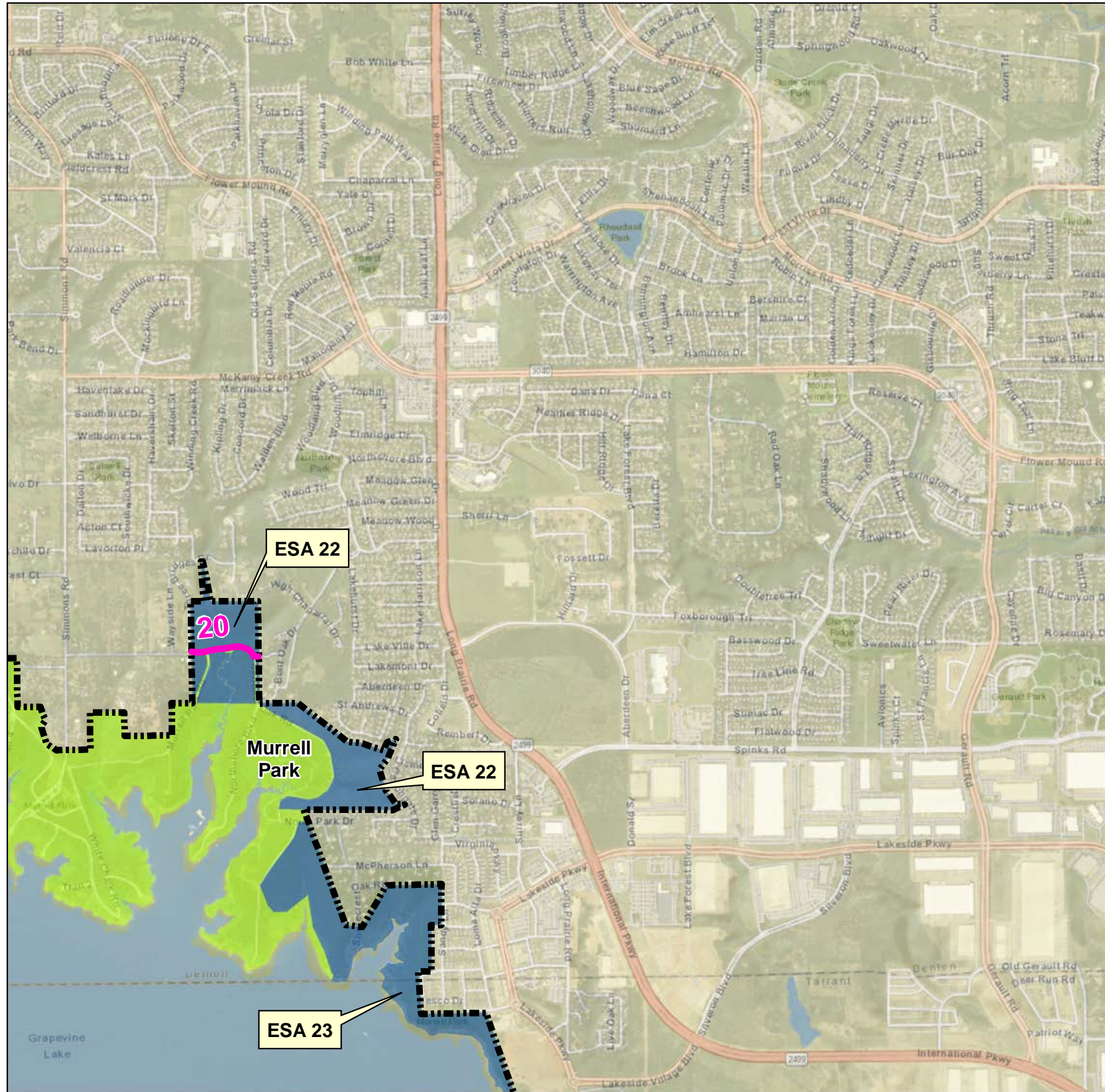
UTILITY CORRIDOR MAP- SHEET 6









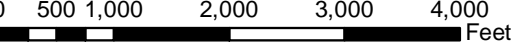


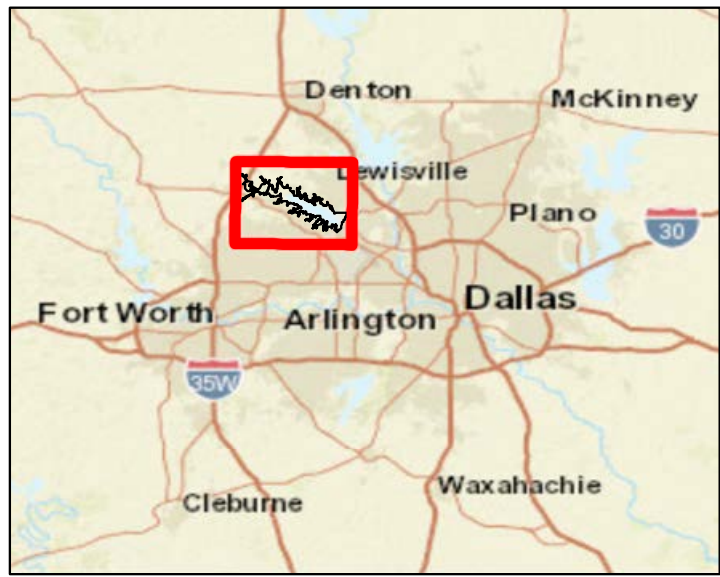
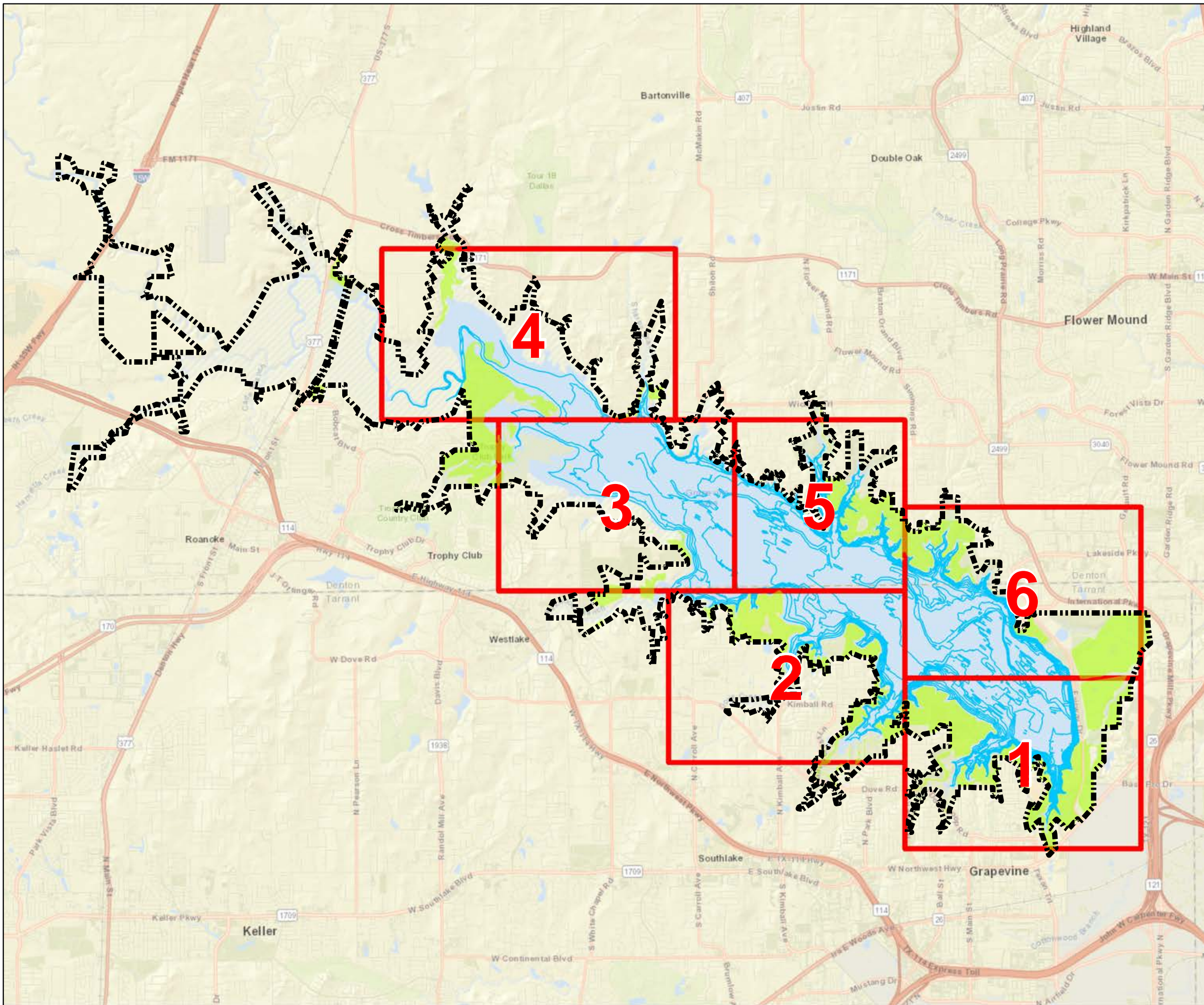
0 500 1,000 2,000 3,000 4,000 Feet




DATE: JUNE 2022	MAP NO. GV21MP-OU-06
---------------------------	--------------------------------



-  FEE BOUNDARY
-  RECREATION AREA
-  ENVIRONMENTAL SENSITIVE AREA
-  UTILITY CORRIDOR

	U.S. ARMY CORPS OF ENGINEERS FORT WORTH DISTRICT
GRAPEVINE LAKE TRINITY RIVER, TEXAS GRAPEVINE LAKE GRAPEVINE LAKE MASTER PLAN UTILITY CORRIDOR MAP- SHEET 7	
 	
DATE: JUNE 2022	MAP NO. GV21MP-OU-07



-  FEE BOUNDARY
-  RECREATION AREA
-  DEPTH CONTOUR



**U.S. ARMY CORPS
OF ENGINEERS
FORT WORTH DISTRICT**


GRAPEVINE LAKE

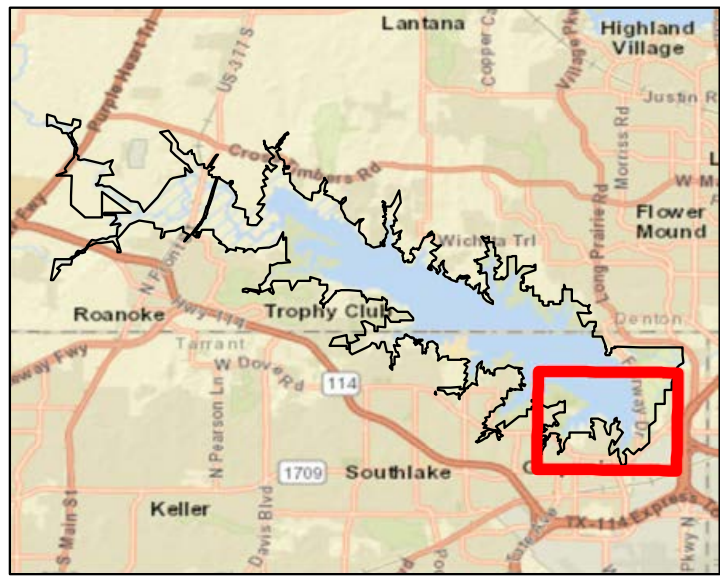
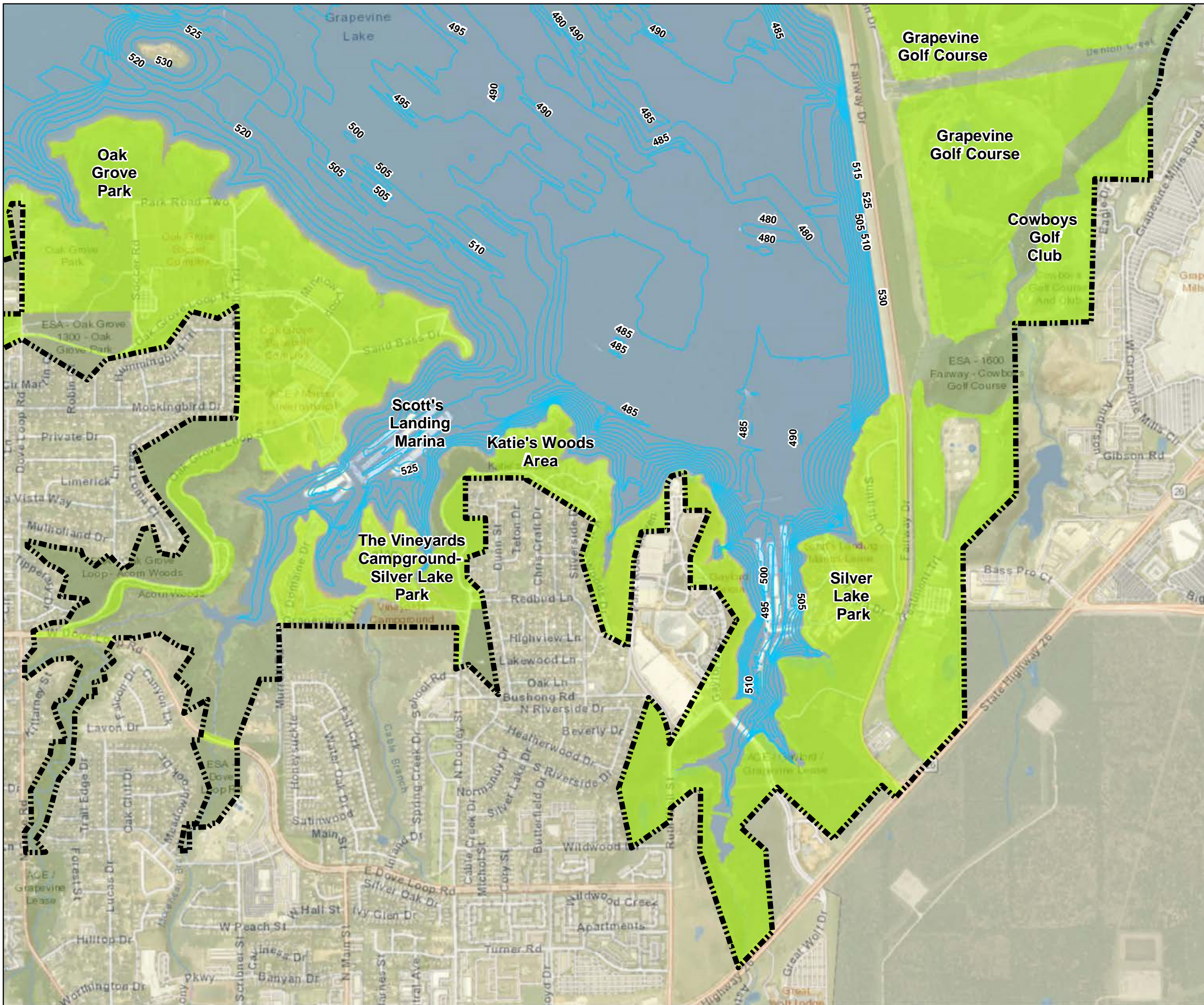
GRAPEVINE LAKE MASTER PLAN




DEPTH CONTOUR MAP- INDEX

DATE:
JUNE 2022

MAP NO.
GV21MP-OD-INDEX






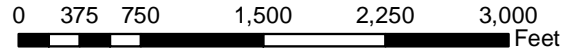
-  FEE BOUNDARY
-  RECREATION AREA
-  DEPTH CONTOUR



U.S. ARMY CORPS OF ENGINEERS
FORT WORTH DISTRICT

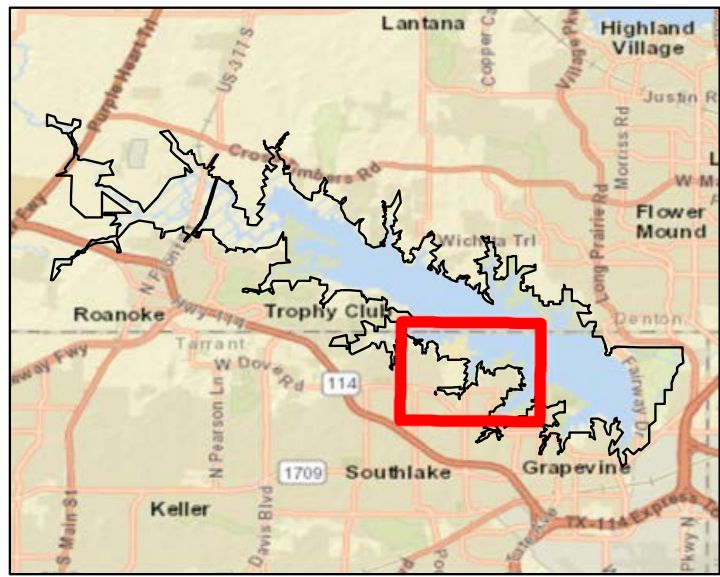
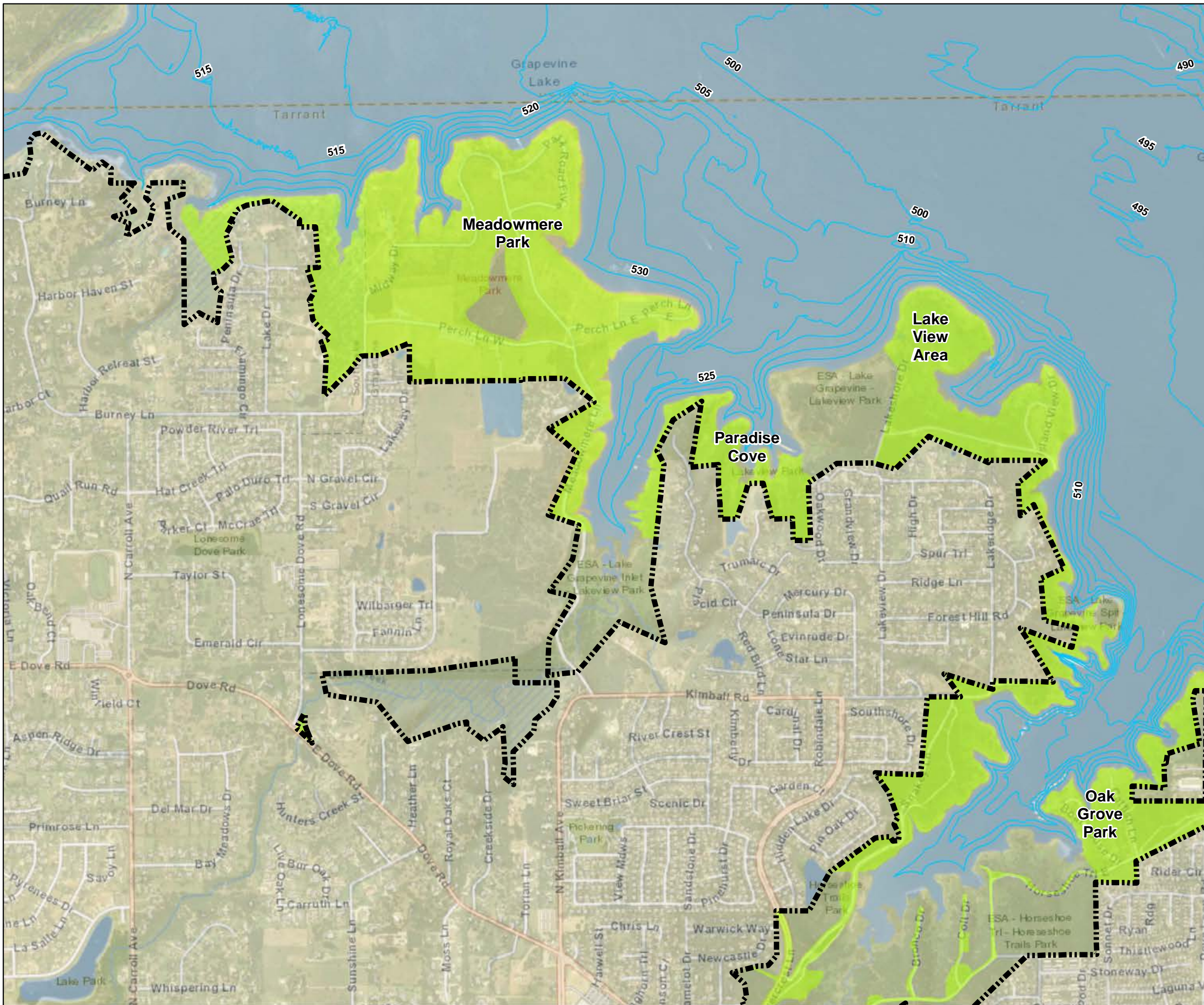
GRAPEVINE LAKE TRINITY RIVER, TEXAS




GRAPEVINE LAKE
GRAPEVINE LAKE MASTER PLAN
DEPTH CONTOUR MAP- SHEET 1

0 375 750 1,500 2,250 3,000 Feet

DATE: JUNE 2022	MAP NO. GV21MP-OD-01
--------------------	-------------------------




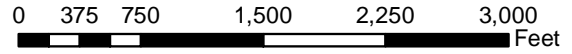
-  FEE BOUNDARY
-  RECREATION AREA
-  DEPTH CONTOUR



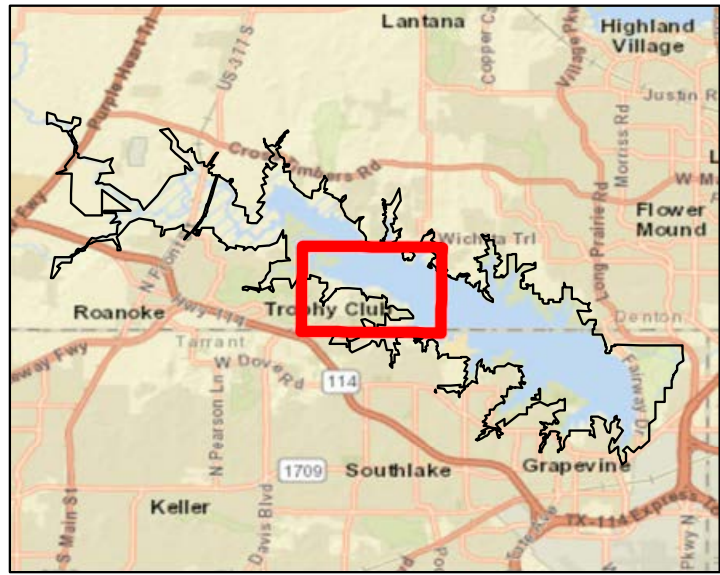
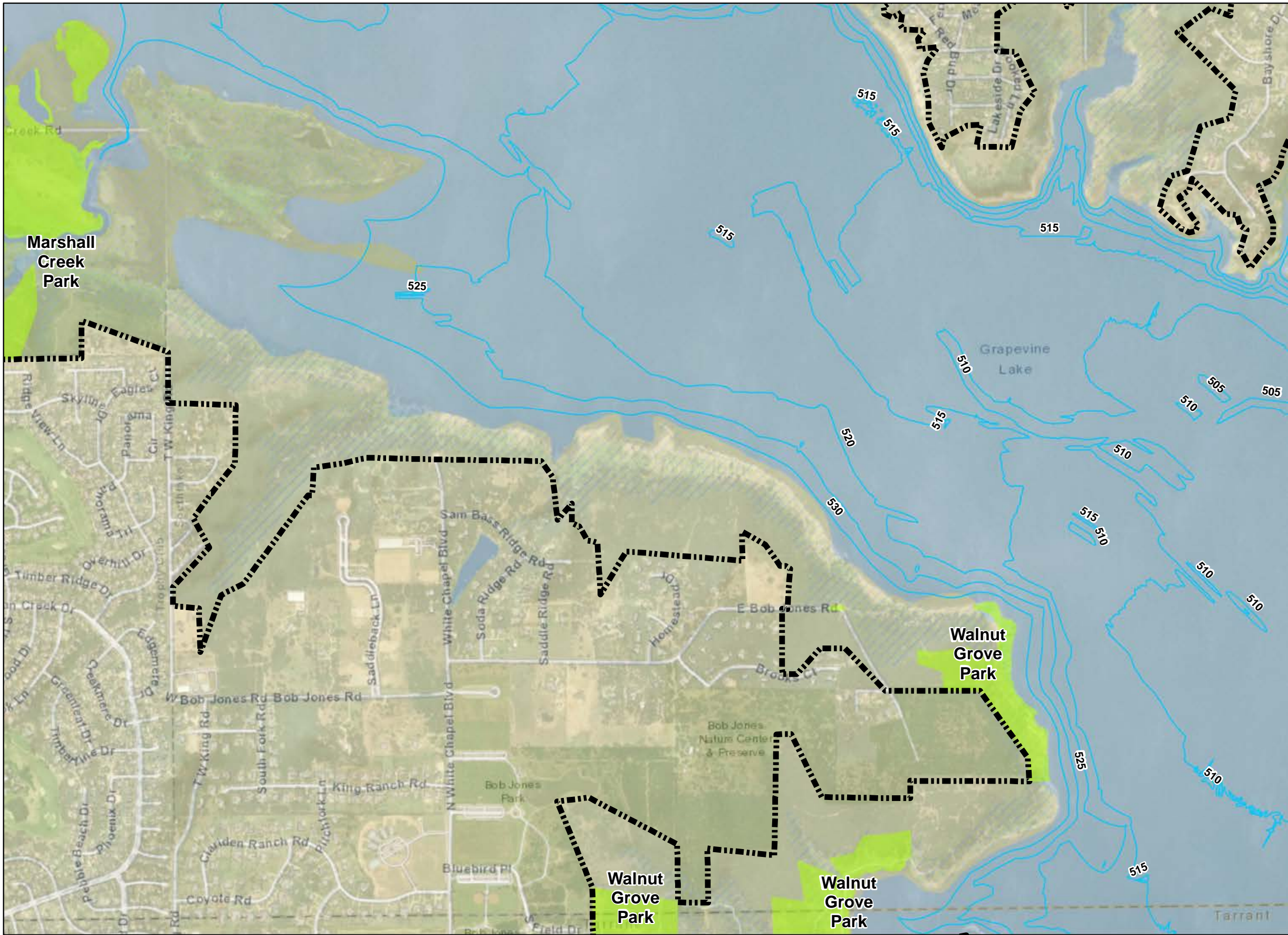
U.S. ARMY CORPS OF ENGINEERS
FORT WORTH DISTRICT




GRAPEVINE LAKE TRINITY RIVER, TEXAS

GRAPEVINE LAKE
GRAPEVINE LAKE MASTER PLAN
DEPTH CONTOUR MAP- SHEET 2

DATE: JUNE 2022	MAP NO. GV21MP-OD-02
--------------------	-------------------------



-  FEE BOUNDARY
-  RECREATION AREA
-  DEPTH CONTOUR



**U.S. ARMY CORPS
OF ENGINEERS**


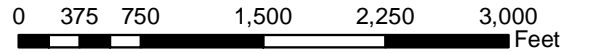
FORT WORTH DISTRICT

LEWISVILLE LAKE TRINITY RIVER, TEXAS

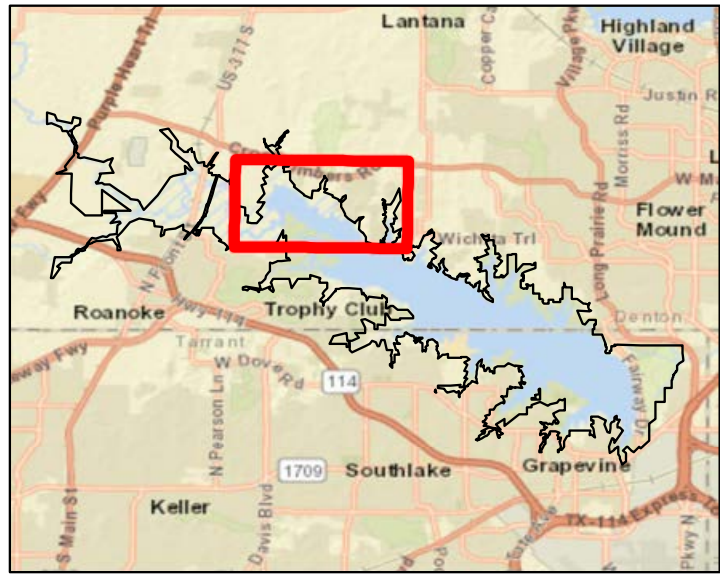
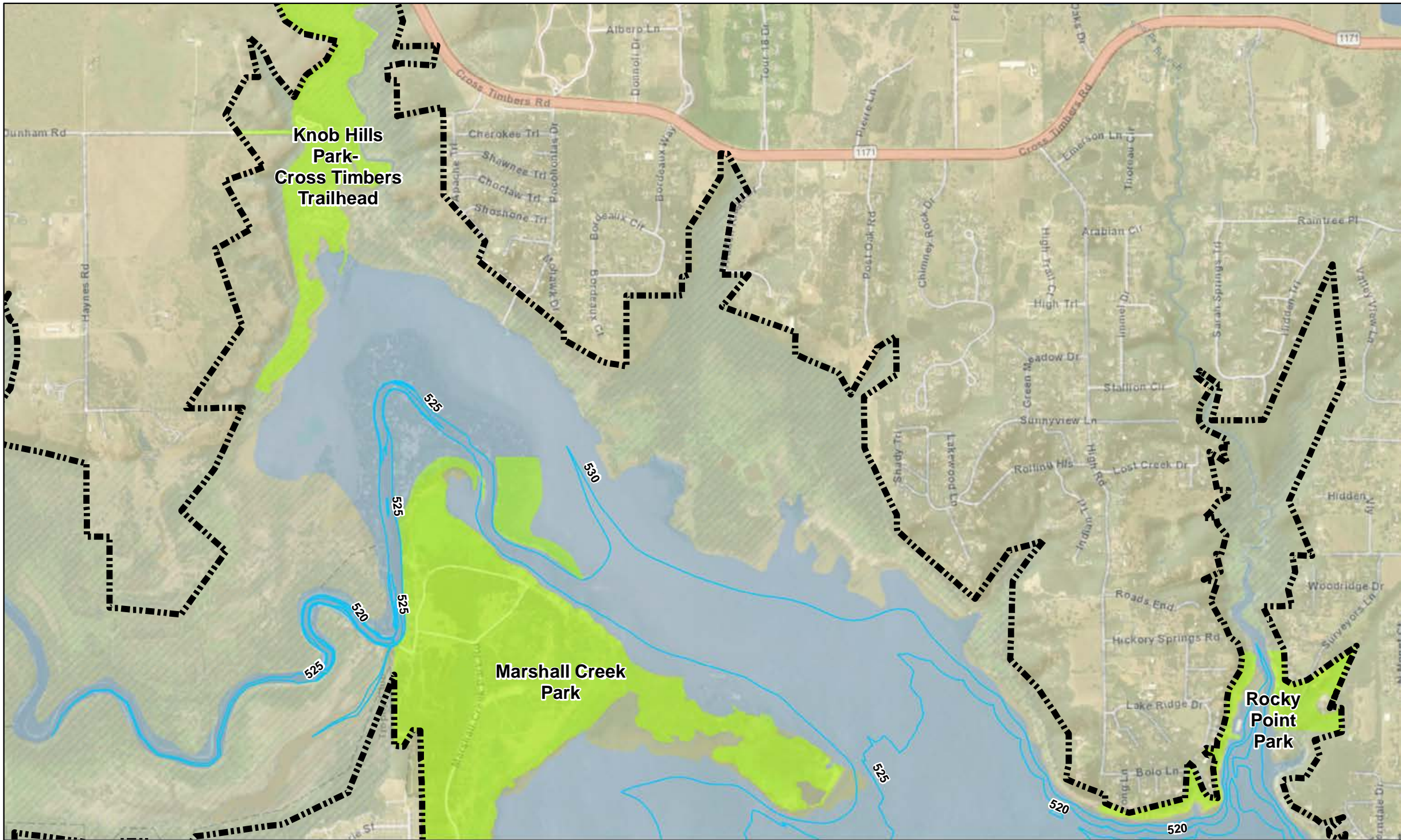
GRAPEVINE LAKE




GRAPEVINE LAKE MASTER PLAN

DEPTH CONTOUR MAP- SHEET 3

DATE: JUNE 2022	MAP NO. GV21MP-OD-03
---------------------------	--------------------------------




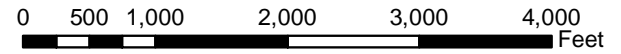
-  FEE BOUNDARY
-  RECREATION AREA
-  DEPTH CONTOUR



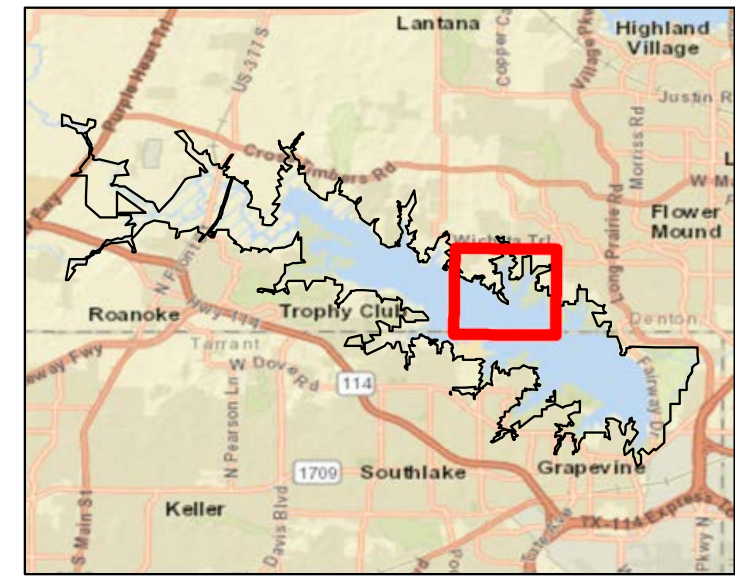
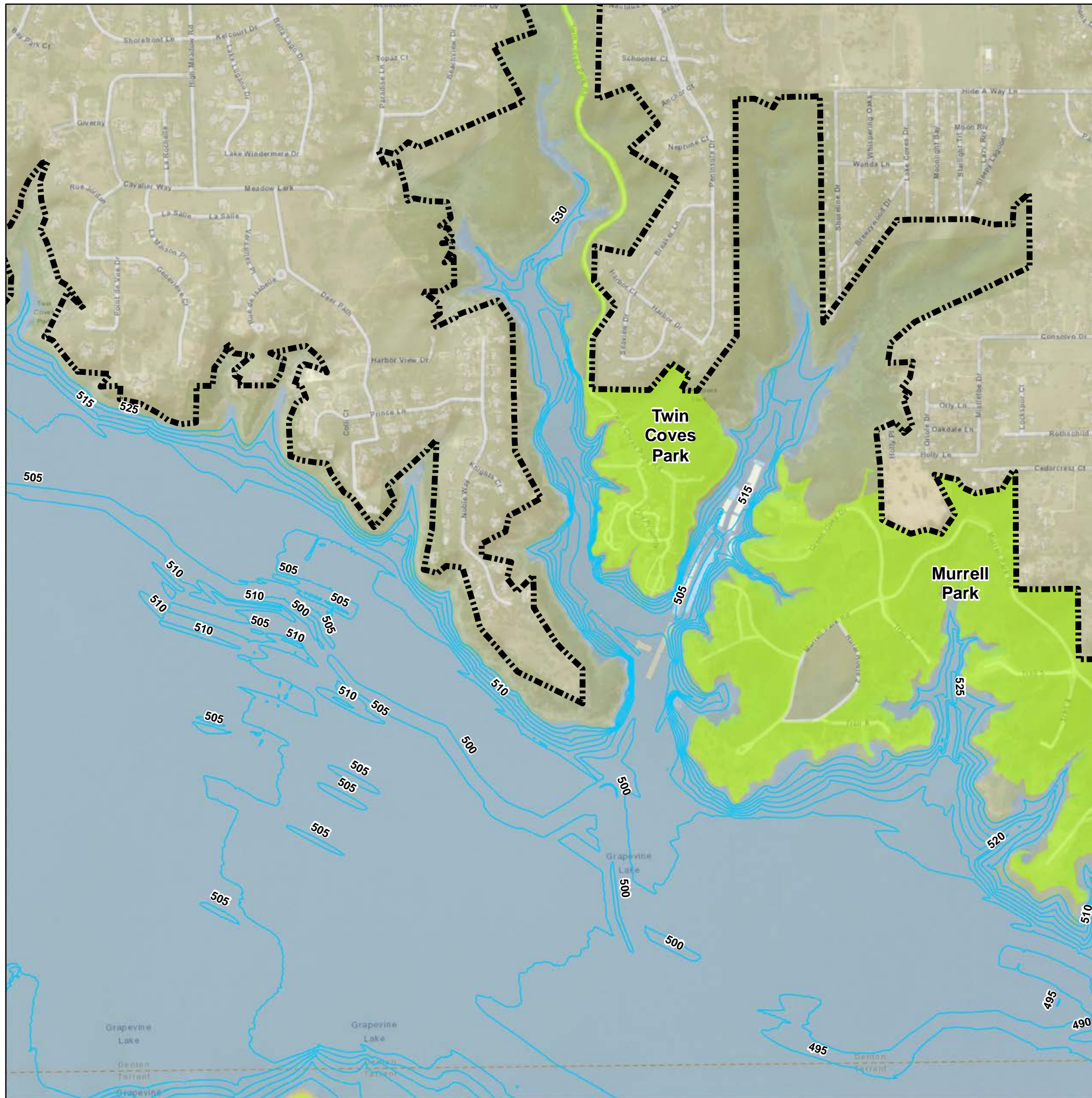
**U.S. ARMY CORPS
OF ENGINEERS
FORT WORTH DISTRICT**




GRAPEVINE LAKE TRINITY RIVER, TEXAS


GRAPEVINE LAKE
GRAPEVINE LAKE MASTER PLAN
DEPTH CONTOUR MAP- SHEET 4

DATE: JUNE 2022	MAP NO. GV21MP-OD-04
--------------------	-------------------------



-  FEE BOUNDARY
-  RECREATION AREA
-  DEPTH CONTOUR



**U.S. ARMY CORPS
OF ENGINEERS**

FORT WORTH DISTRICT

GRAPEVINE LAKE

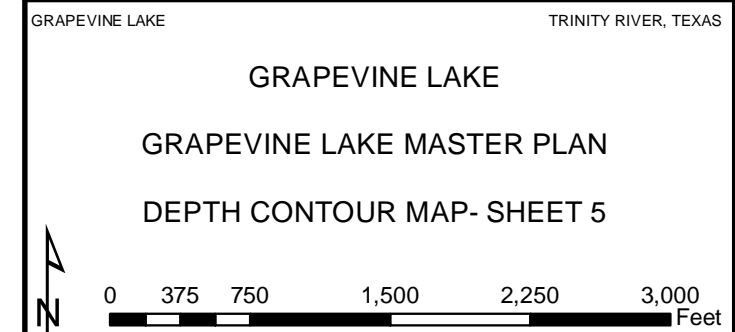
GRAPEVINE LAKE

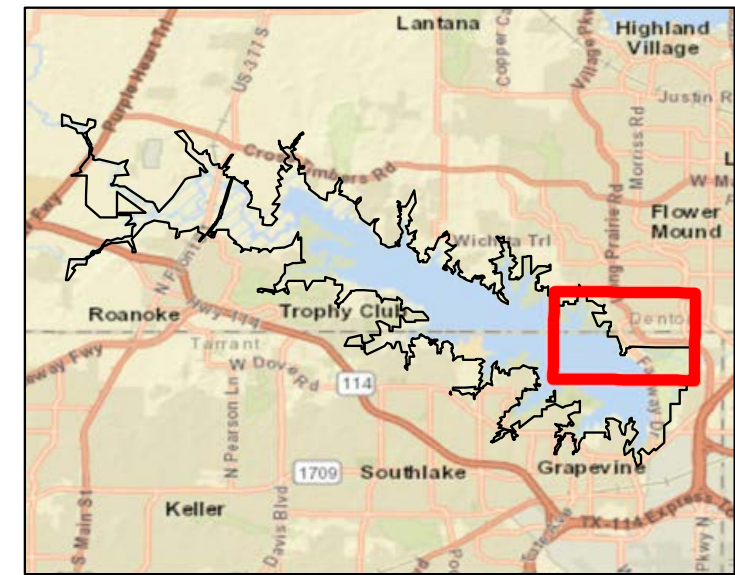
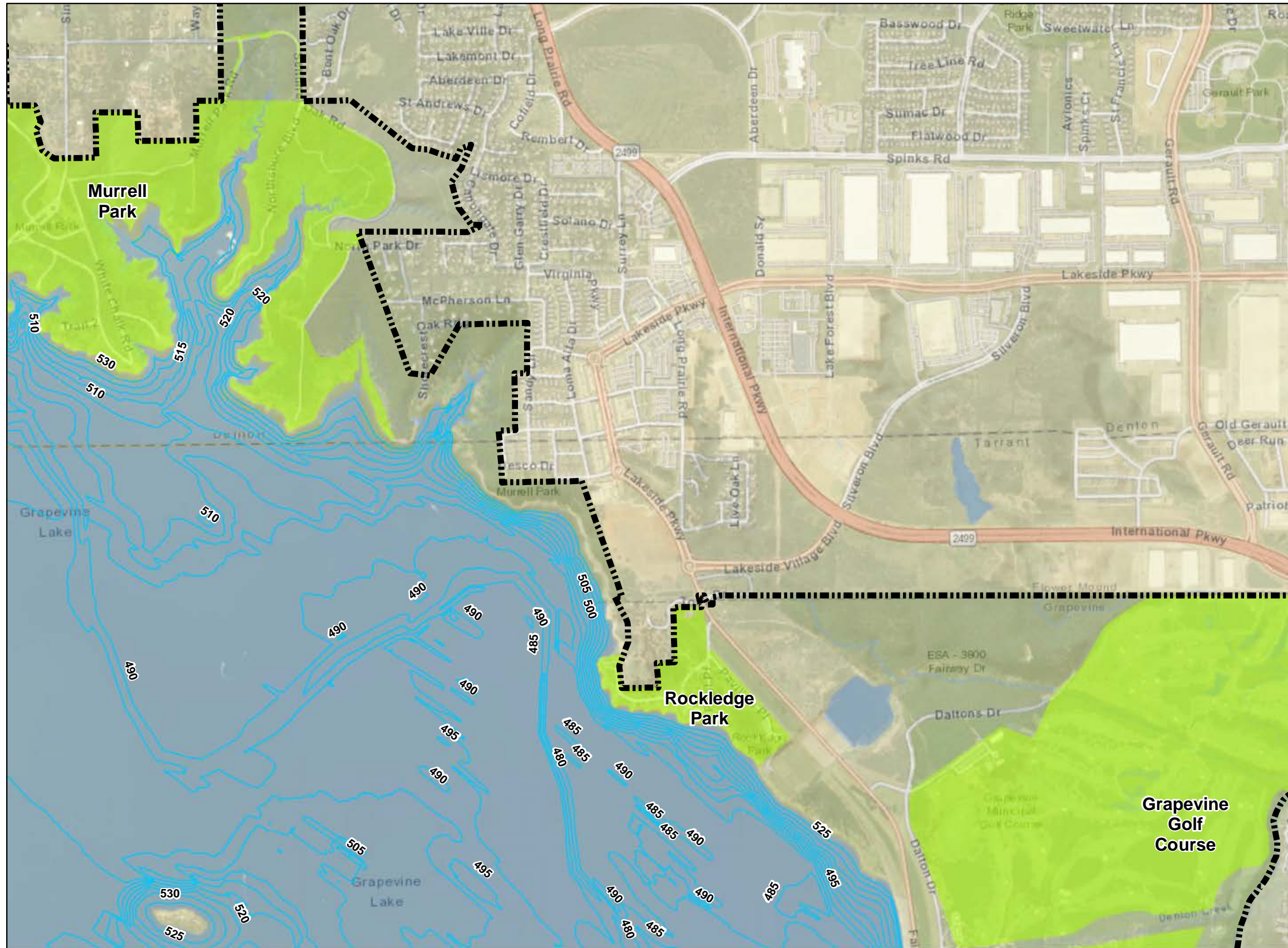
GRAPEVINE LAKE MASTER PLAN




DEPTH CONTOUR MAP- SHEET 5

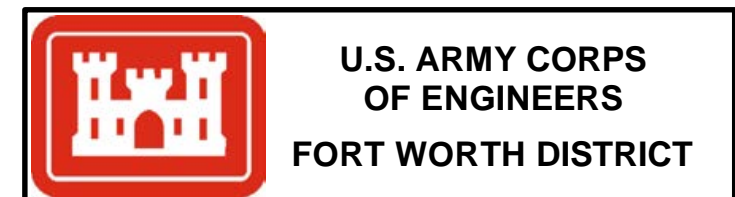
DATE:
JUNE 2022

MAP NO.
GV21MP-OD-05






-  FEE BOUNDARY
-  RECREATION AREA
-  DEPTH CONTOUR

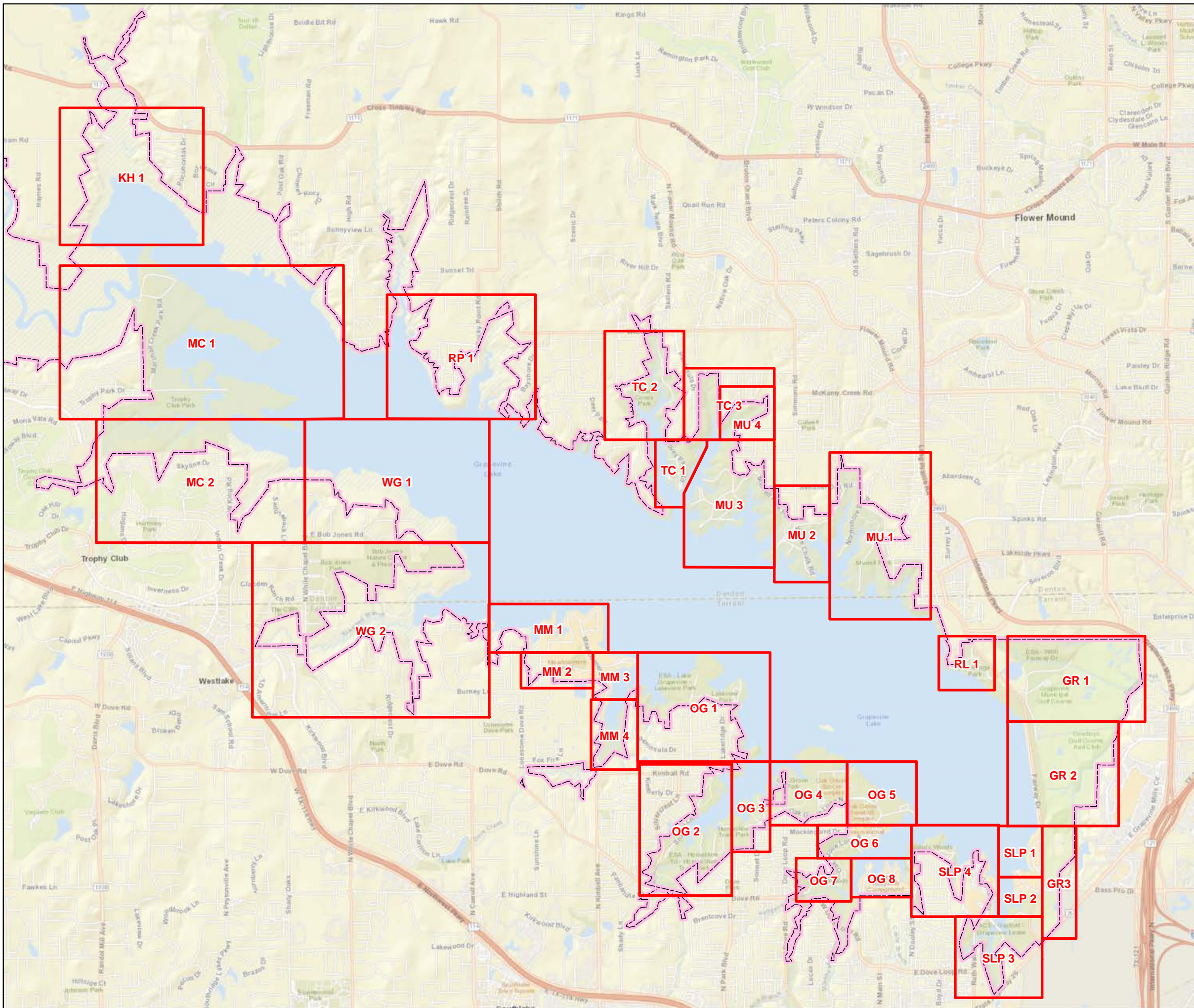


GRAPEVINE LAKE TRINITY RIVER, TEXAS


GRAPEVINE LAKE
GRAPEVINE LAKE MASTER PLAN
DEPTH CONTOUR MAP- SHEET 6



DATE: JUNE 2022	MAP NO. GV21MP-OD-06
--------------------	-------------------------

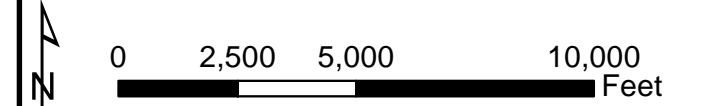


 FEE BOUNDARY

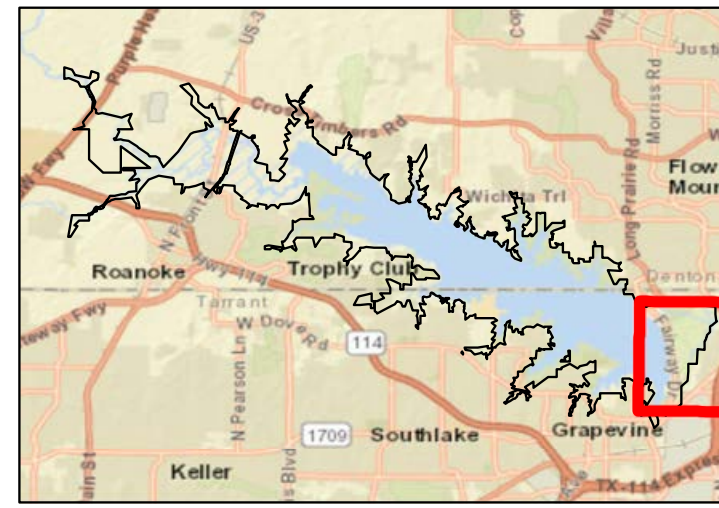
 **U.S. ARMY CORPS OF ENGINEERS**
FORT WORTH DISTRICT

GRAPEVINE LAKE TRINITY RIVER, TEXAS




GRAPEVINE LAKE
GRAPEVINE LAKE MASTER PLAN
RECREATIONAL MAP- INDEX

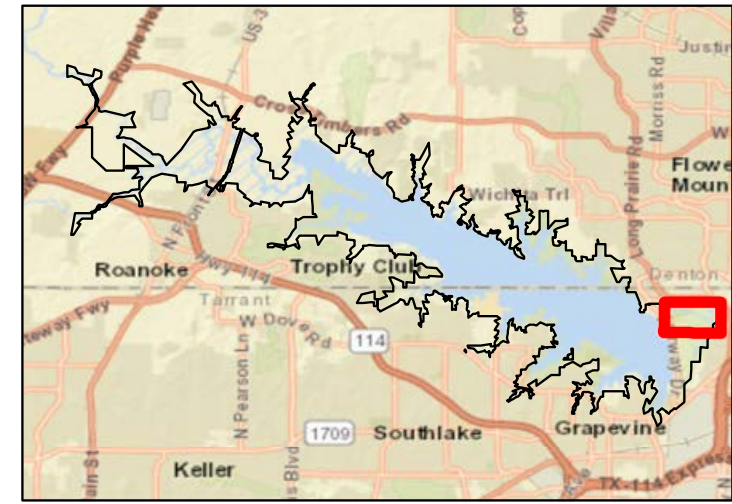




DATE: JUNE 2022	MAP NO. GV21MP-OR-INDEX
--------------------	----------------------------



 FEE BOUNDARY

	U.S. ARMY CORPS OF ENGINEERS FORT WORTH DISTRICT	
	GRAPEVINE LAKE	TRINITY RIVER, TEXAS
GRAPEVINE LAKE MASTER PLAN RECREATIONAL MAP- (GRAPEVINE AND COWBOY GOLF COURSES- LEASED AND MAINTAINED BY CITY OF GRAPEVINE)		
		
	DATE:	MAP NO.
JUNE 2022	GV21MP-OR-GR-INDEX	



-  FEE BOUNDARY
-  ATHLETIC AREA

**Grapevine Golf Course
Clubhouse**

FACILITY TOTALS	
ITEM	EXISTING
ATHLETIC AREA	1



**U.S. ARMY CORPS
OF ENGINEERS
FORT WORTH DISTRICT**

GRAPEVINE LAKE GRAPEVINE LAKE TRINITY RIVER, TEXAS

GRAPEVINE LAKE MASTER PLAN

RECREATIONAL MAP-
(GRAPEVINE GOLF COURSE-
LEASED AND MAINTAINED BY
CITY OF GRAPEVINE)

0 125 250 500 750 1,000
Feet

DATE: JUNE 2022	MAP NO. GV21MP-OR-GR-1
--------------------	---------------------------



Grapevine Golf Course
Maintenance Facility



 FEE BOUNDARY



**U.S. ARMY CORPS
OF ENGINEERS
FORT WORTH DISTRICT**

GRAPEVINE LAKE GRAPEVINE LAKE TRINITY RIVER, TEXAS

GRAPEVINE LAKE MASTER PLAN

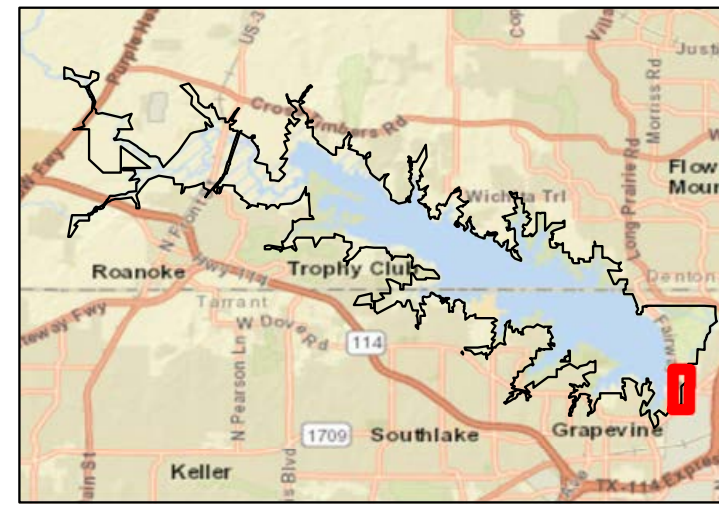
RECREATIONAL MAP-
(GRAPEVINE GOLF COURSE-
LEASED AND MAINTAINED BY
CITY OF GRAPEVINE)





0 125 250 500 750 1,000
Feet

DATE:
JUNE 2022

MAP NO.
GV21MP-OR-GR-2



-  FEE BOUNDARY
-  ATHLETIC AREA

FACILITY TOTALS	
ITEM	EXISTING
ATHLETIC AREA	1


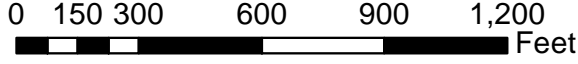


**U.S. ARMY CORPS
OF ENGINEERS
FORT WORTH DISTRICT**

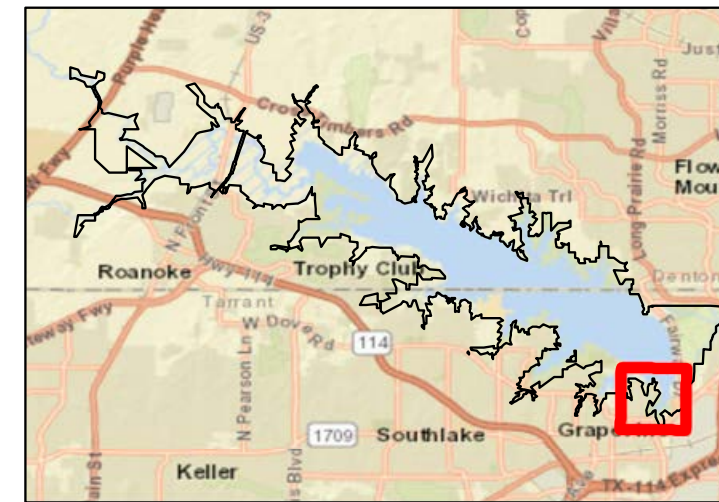
GRAPEVINE LAKE GRAPEVINE LAKE TRINITY RIVER, TEXAS

GRAPEVINE LAKE MASTER PLAN




RECREATIONAL MAP-
(GRAPEVINE AND COWBOY GOLF COURSES-
LEASED AND MAINTAINED BY
CITY OF GRAPEVINE)

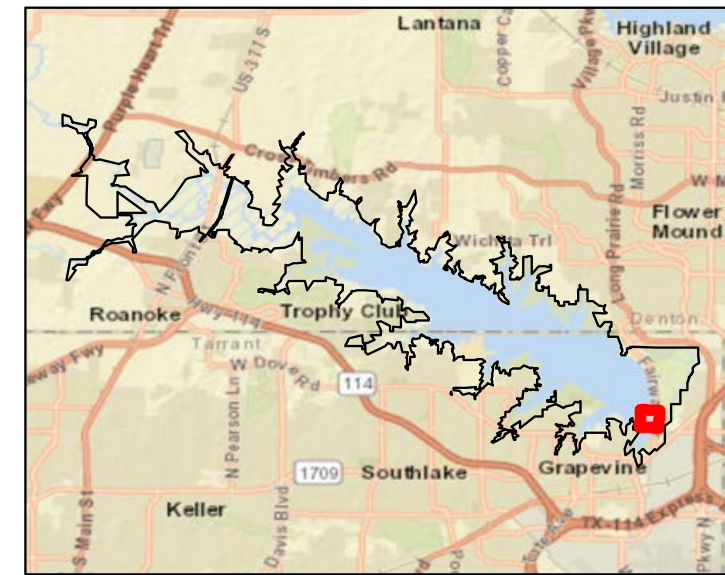
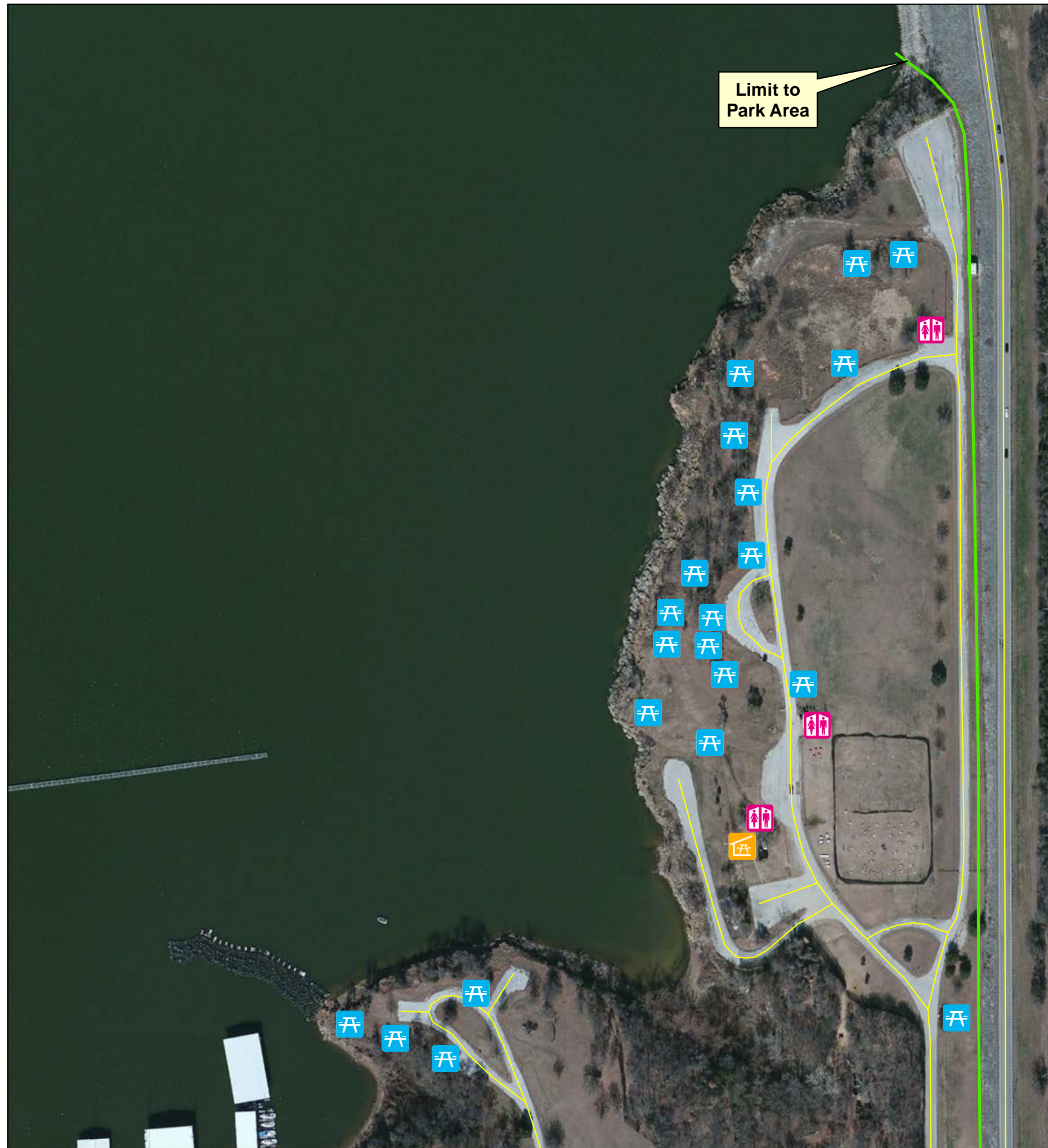








DATE: JUNE 2022	MAP NO. GV21MP-OR-GR-INDEX
--------------------	-------------------------------



 FEE BOUNDARY

	U.S. ARMY CORPS OF ENGINEERS FORT WORTH DISTRICT	
	GRAPEVINE LAKE	TRINITY RIVER, TEXAS
GRAPEVINE LAKE MASTER PLAN RECREATIONAL MAP- (SILVER LAKE PARK AND MARINA- LEASED AND MAINTAINED BY CITY OF GRAPEVINE)		
		
	DATE:	MAP NO.
JUNE 2022	GV21MP-OR-SL-INDEX	



-  FEE BOUNDARY
-  LIMIT OF PARK AREA
-  PICNIC SITE
-  GROUP PICNIC SHELTER
-  RESTROOM

FACILITY TOTALS	
ITEM	EXISTING
PICNIC SITE	21
GROUP PICNIC SHELTER	1
RESTROOM	3




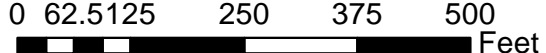
**U.S. ARMY CORPS
OF ENGINEERS**

FORT WORTH DISTRICT

GRAPEVINE LAKE GRAPEVINE LAKE TRINITY RIVER, TEXAS

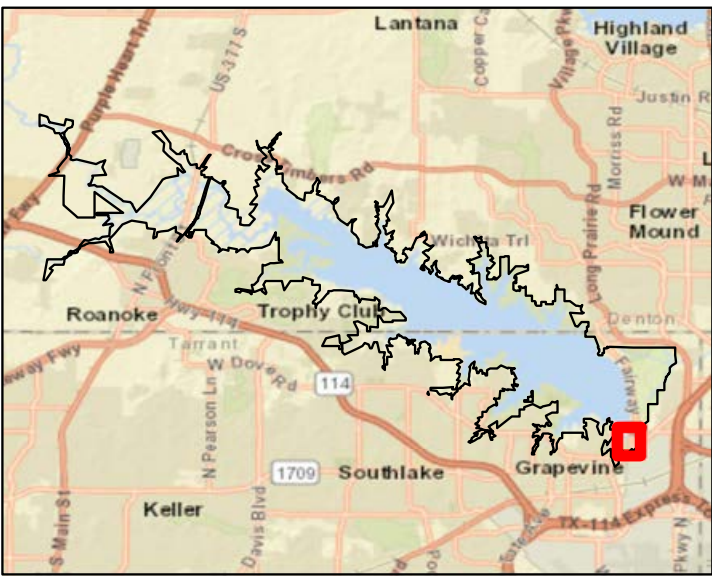
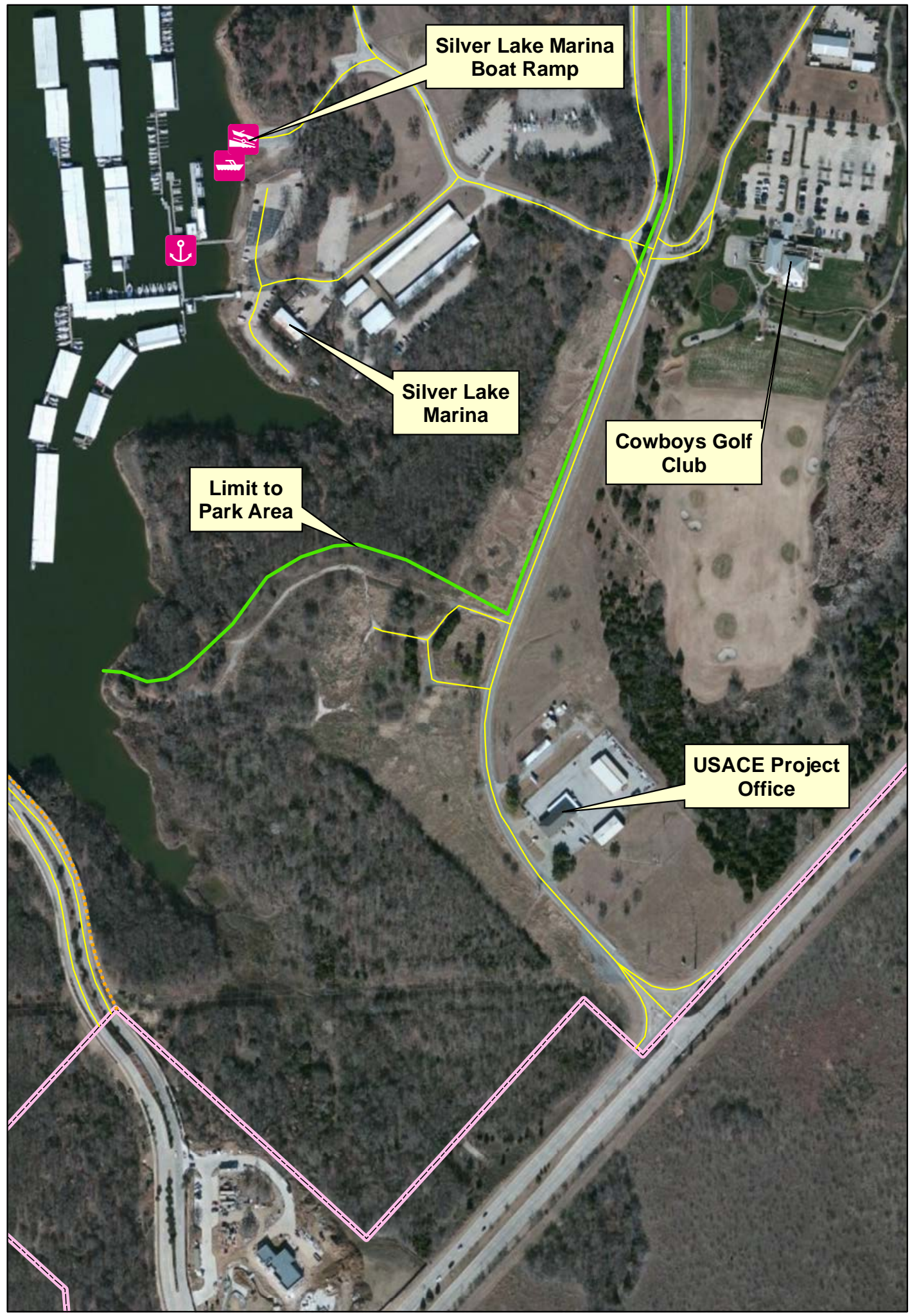
GRAPEVINE LAKE MASTER PLAN






RECREATIONAL MAP-
(SILVER LAKE PARK-
LEASED AND MAINTAINED BY
CITY OF GRAPEVINE)

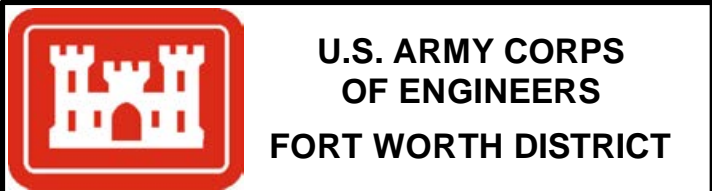
0 62.5125 250 375 500 Feet

DATE: JUNE 2022	MAP NO. GV21MP-OR-SL-1
--------------------	---------------------------



-  FEE BOUNDARY
-  LIMIT OF PARK AREA
-  BOAT RAMP
-  COURTESY DOCK
-  MARINA

FACILITY TOTALS	
ITEM	EXISTING
BOAT RAMP	1
COURTESY DOCK	1
MARINA	1



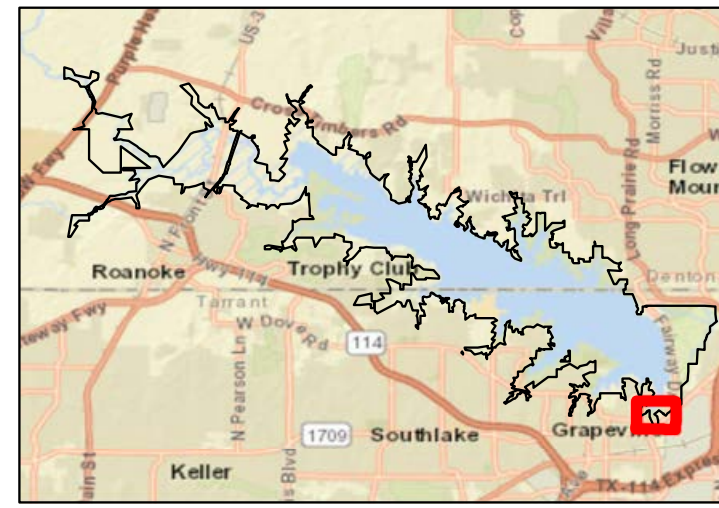
GRAPEVINE LAKE GRAPEVINE LAKE TRINITY RIVER, TEXAS




GRAPEVINE LAKE MASTER PLAN

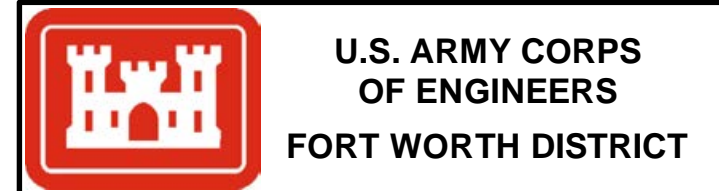
RECREATIONAL MAP-
(SILVER LAKE PARK- SILVER LAKE MARINA-
LEASED AND MAINTAINED BY
CITY OF GRAPEVINE)


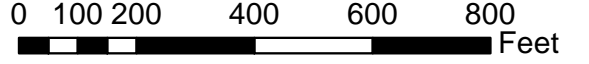
0 100 200 400 600 800 Feet

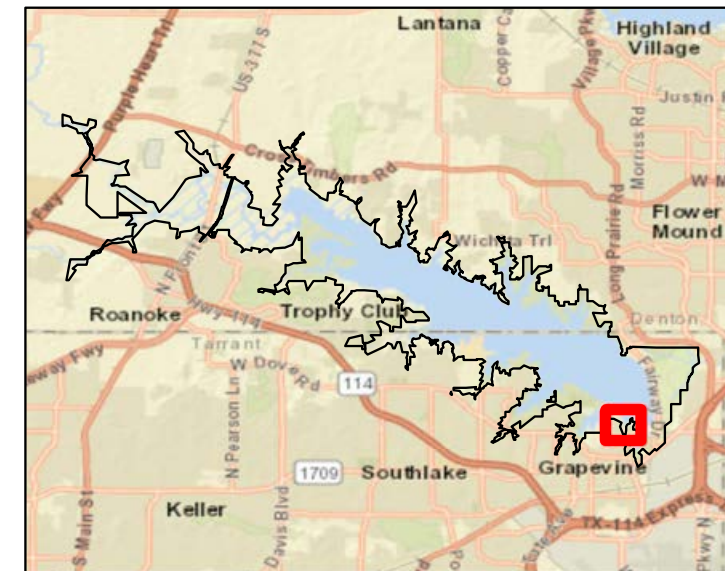
DATE: JUNE 2022	MAP NO. GV21MP-OR-SL-2
--------------------	---------------------------









-  FEE BOUNDARY
-  RECREATION TRAIL
-  LIMIT OF PARK AREA




GRAPEVINE LAKE	
GRAPEVINE LAKE	TRINITY RIVER, TEXAS
GRAPEVINE LAKE MASTER PLAN	
RECREATIONAL MAP- (SILVER LAKE PARK- LEASED AND MAINTAINED BY CITY OF GRAPEVINE)	
 	
DATE: JUNE 2022	MAP NO. GV21MP-OR-SL-3



-  FEE BOUNDARY
-  LIMIT OF PARK AREA
-  PICNIC SITE
-  BOAT RAMP
-  COURTESY DOCK
-  RESTROOM

FACILITY TOTALS	
ITEM	EXISTING
PICNIC SITE	11
BOAT RAMP	2
COURTESY DOCK	1
RESTROOM	1


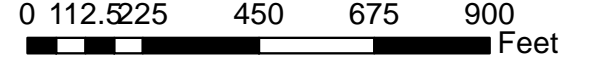


**U.S. ARMY CORPS
OF ENGINEERS
FORT WORTH DISTRICT**

GRAPEVINE LAKE GRAPEVINE LAKE TRINITY RIVER, TEXAS

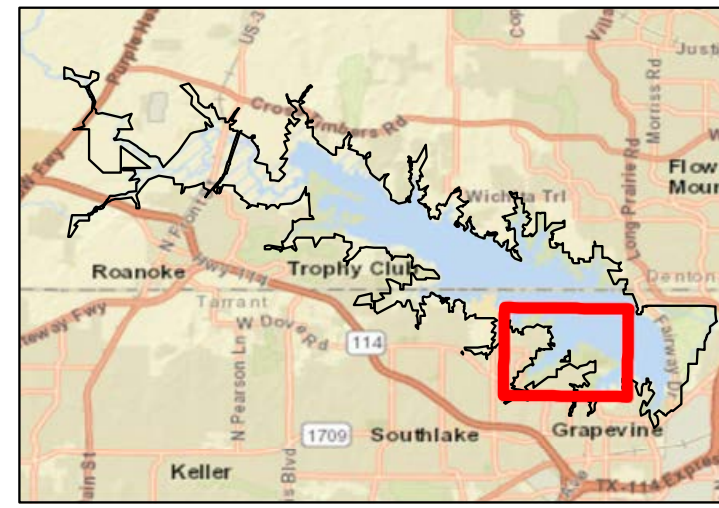
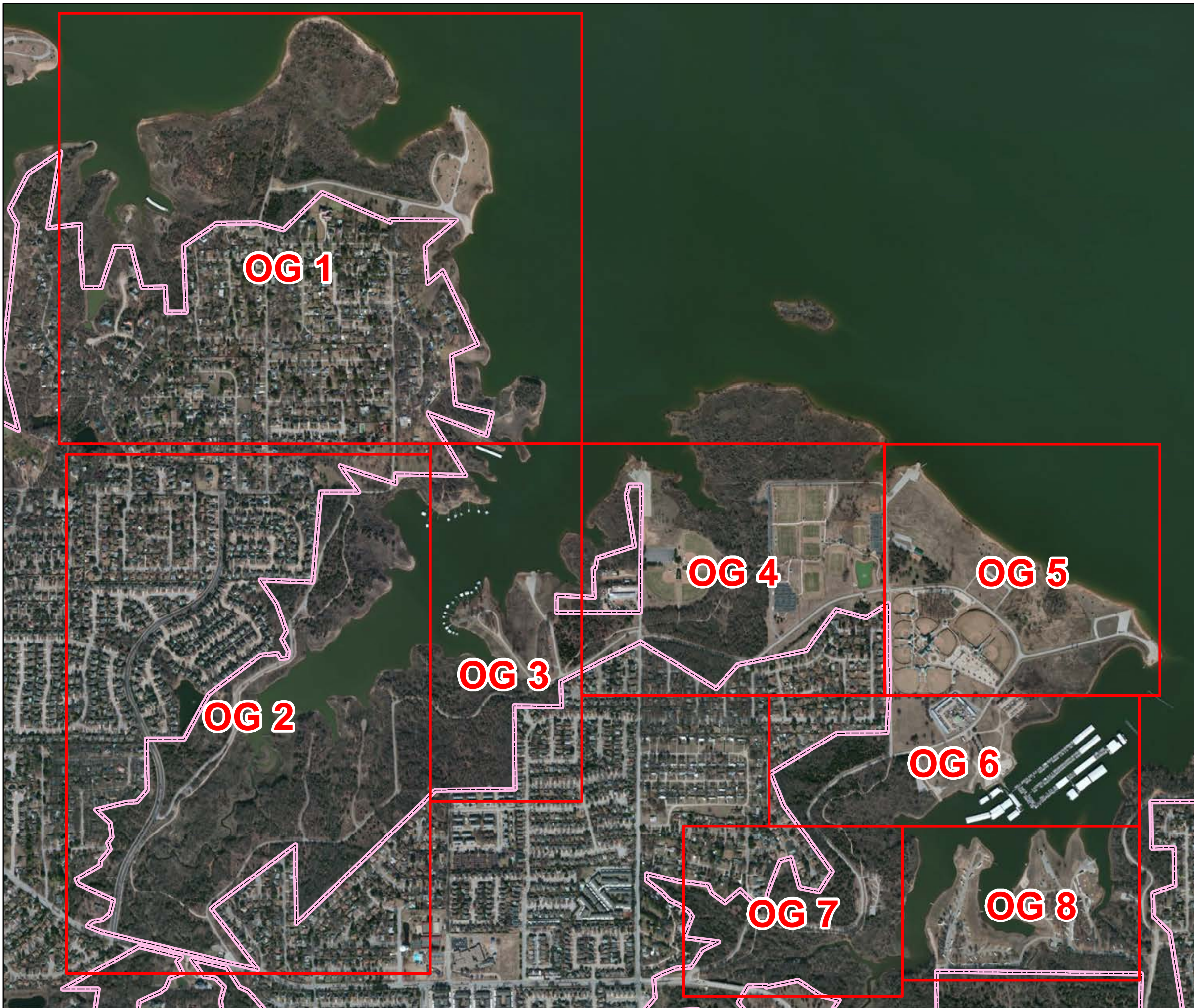
GRAPEVINE LAKE MASTER PLAN

RECREATIONAL MAP-
(SILVER LAKE PARK-
LEASED AND MAINTAINED BY
CITY OF GRAPEVINE)



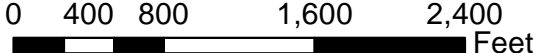



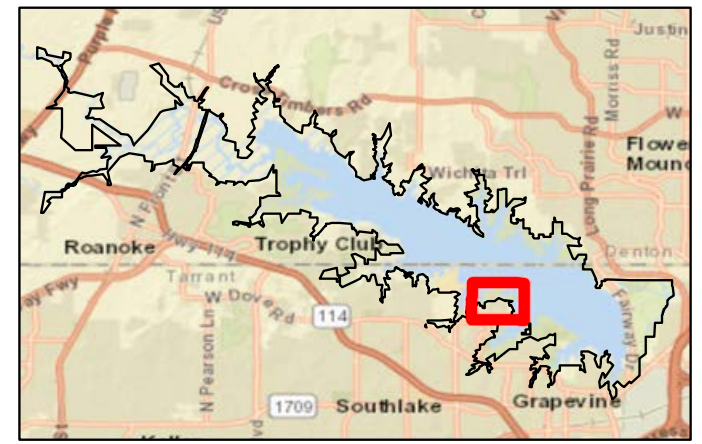
0 112.5 225 450 675 900 Feet

DATE: JUNE 2022	MAP NO. GV21MP-OR-SL-4
--------------------	---------------------------



 FEE BOUNDARY

	U.S. ARMY CORPS OF ENGINEERS FORT WORTH DISTRICT	
	GRAPEVINE LAKE	TRINITY RIVER, TEXAS
GRAPEVINE LAKE MASTER PLAN RECREATIONAL MAP- (OAK GROVE PARK- LEASED AND MAINTAINED BY CITY OF GRAPEVINE)		
		
	DATE:	MAP NO.
JUNE 2022	GV21MP-OR-OG-INDEX	



- FEE BOUNDARY
- LIMIT OF PARK AREA
- PICNIC SITE
- GROUP PICNIC SHELTER
- BOAT RAMP
- COURTESY DOCK
- RESTROOM
- PLAYGROUND

FACILITY TOTALS	
ITEM	EXISTING
PICNIC SITE	10
GROUP PICNIC SHELTER	1
BOAT RAMP	2
COURTESY DOCK	1
RESTROOM	1
PLAYGROUND	1



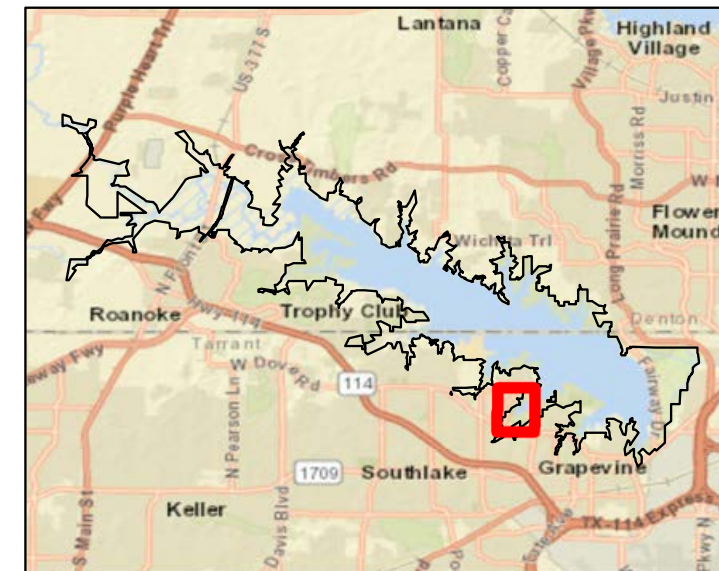
GRAPEVINE LAKE GRAPEVINE LAKE TRINITY RIVER, TEXAS




GRAPEVINE LAKE MASTER PLAN



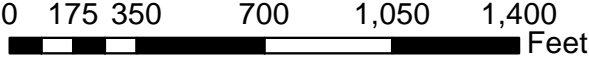
RECREATIONAL MAP-
(OAK GROVE PARK- LAKE VIEW PARK-
LEASED AND MAINTAINED BY
CITY OF GRAPEVINE)

0 125 250 500 750 1,000
Feet

DATE: JUNE 2022	MAP NO. GV21MP-OR-OG-1
--------------------	---------------------------



-  FEE BOUNDARY
-  RECREATION TRAIL
-  LIMIT OF PARK AREA

	U.S. ARMY CORPS OF ENGINEERS FORT WORTH DISTRICT
<small>GRAPEVINE LAKE GRAPEVINE LAKE TRINITY RIVER, TEXAS</small> GRAPEVINE LAKE MASTER PLAN RECREATIONAL MAP- (OAK GROVE PARK- LEASED AND MAINTAINED BY CITY OF GRAPEVINE)	
	 <small>0 175 350 700 1,050 1,400 Feet</small>
DATE: JUNE 2022	MAP NO. GV21MP-OR-OG-2

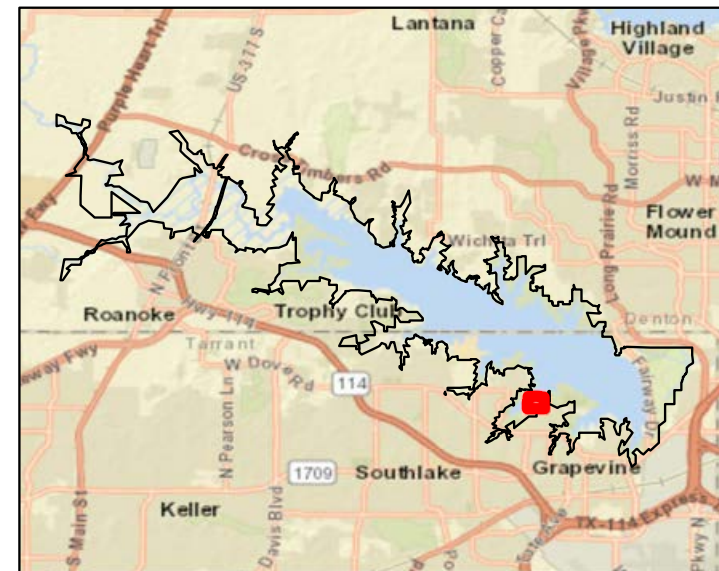








Private Boat Docks

McPherson Slough Boat Ramp

Oak Grove Park-McPherson Slough Area

Horseshoe Trail



-  FEE BOUNDARY
-  RECREATION TRAIL
-  LIMIT OF PARK AREA
-  PICNIC SITE
-  BOAT RAMP
-  COURTESY DOCK

FACILITY TOTALS	
ITEM	EXISTING
PICNIC SITE	10
BOAT RAMP	1
COURTESY DOCK	1

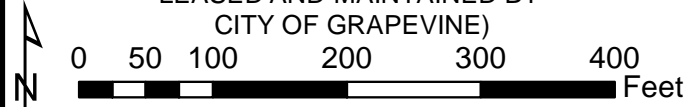


U.S. ARMY CORPS OF ENGINEERS
FORT WORTH DISTRICT

GRAPEVINE LAKE GRAPEVINE LAKE TRINITY RIVER, TEXAS

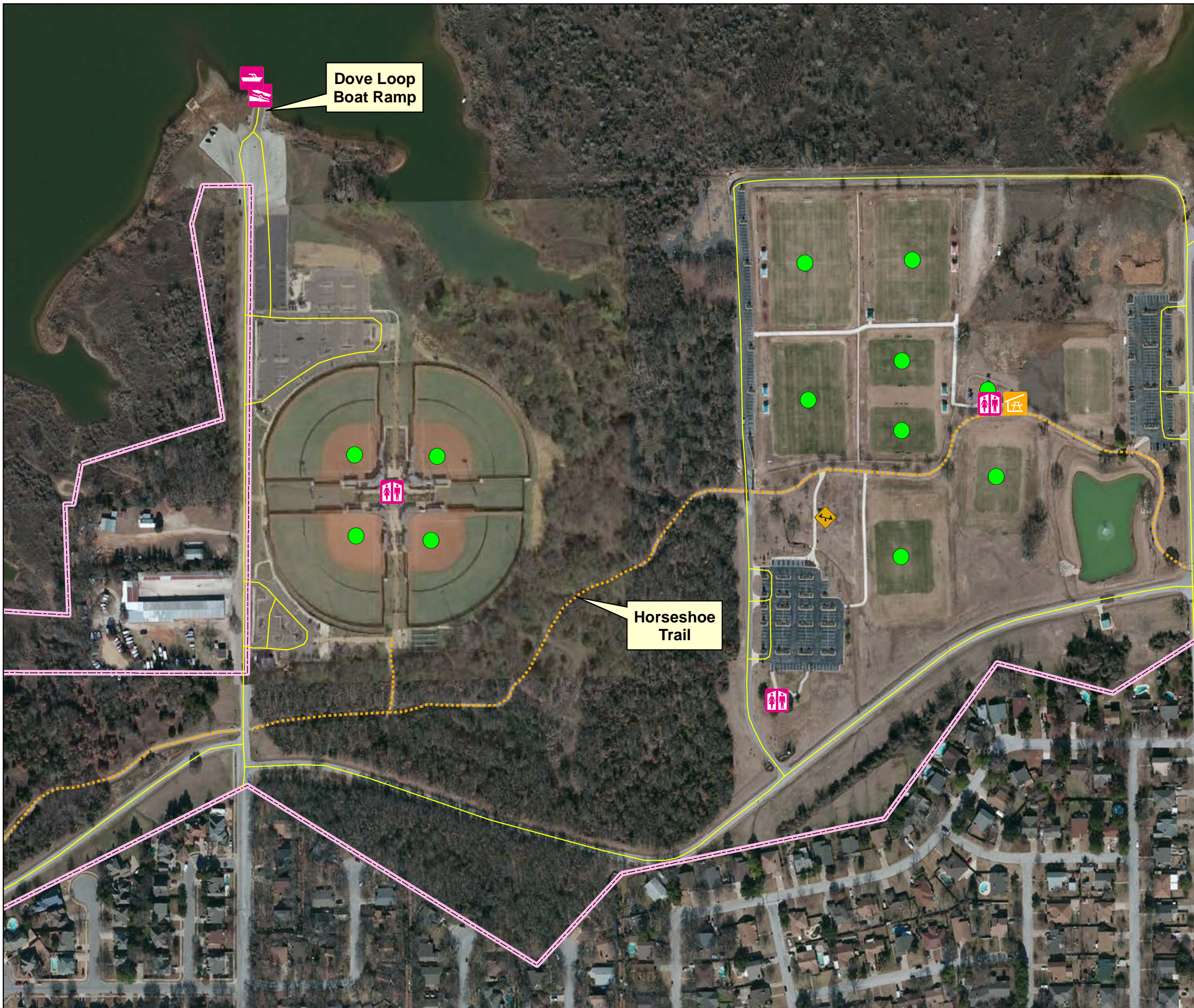
GRAPEVINE LAKE MASTER PLAN










RECREATIONAL MAP-
(OAK GROVE PARK- MCPHERSON SLOUGH AREA-
LEASED AND MAINTAINED BY
CITY OF GRAPEVINE)



0 50 100 200 300 400 Feet

DATE: JUNE 2022	MAP NO. GV21MP-OR-OG-3
--------------------	---------------------------



-  FEE BOUNDARY
-  RECREATION TRAIL
-  LIMIT OF PARK AREA
-  GROUP PICNIC SHELTER
-  BOAT RAMP
-  COURTESY DOCK
-  RESTROOM
-  PLAYGROUND
-  ATHLETIC AREA

FACILITY TOTALS	
ITEM	EXISTING
GROUP PICNIC SHELTER	1
BOAT RAMP	1
COURTESY DOCK	1
RESTROOM	3
PLAYGROUND	1
ATHLETIC AREA	11





U.S. ARMY CORPS OF ENGINEERS
FORT WORTH DISTRICT

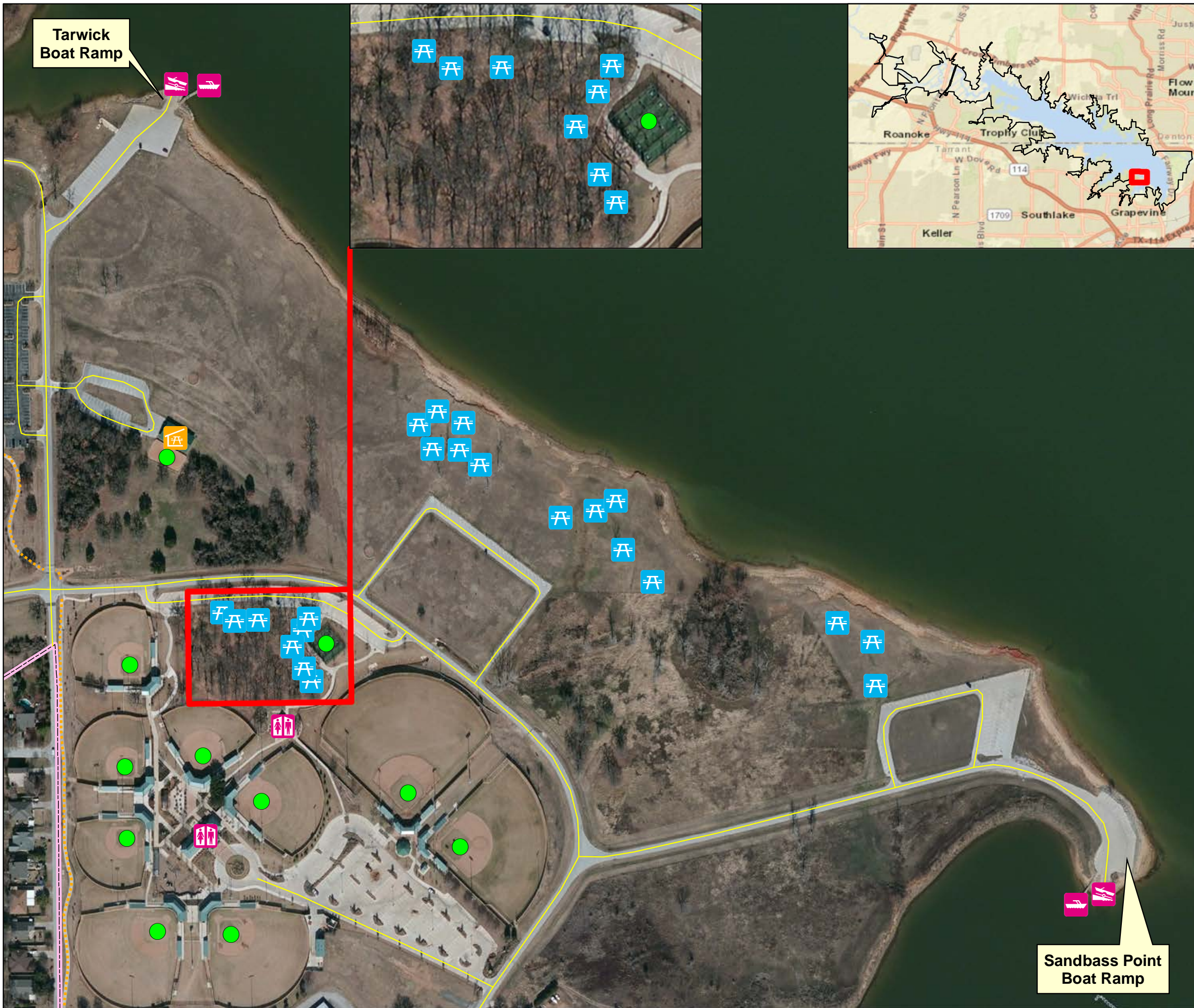
GRAPEVINE LAKE GRAPEVINE LAKE TRINITY RIVER, TEXAS

GRAPEVINE LAKE MASTER PLAN

RECREATIONAL MAP-
(OAK GROVE PARK-
LEASED AND MAINTAINED BY
CITY OF GRAPEVINE)





DATE: JUNE 2022	MAP NO. GV21MP-OR-OG-4
--------------------	---------------------------



- FEE BOUNDARY
- RECREATION TRAIL
- LIMIT OF PARK AREA
- PICNIC SITE
- GROUP PICNIC SHELTER
- BOAT RAMP
- COURTESY DOCK
- RESTROOM
- ATHLETIC AREA

FACILITY TOTALS	
ITEM	EXISTING
PICNIC SITE	22
GROUP PICNIC SHELTER	1
BOAT RAMP	2
COURTESY DOCK	2
RESTROOM	2
ATHLETIC AREA	11


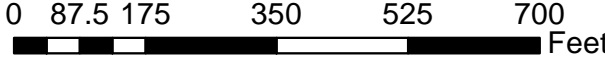


**U.S. ARMY CORPS
OF ENGINEERS
FORT WORTH DISTRICT**

GRAPEVINE LAKE GRAPEVINE LAKE TRINITY RIVER, TEXAS

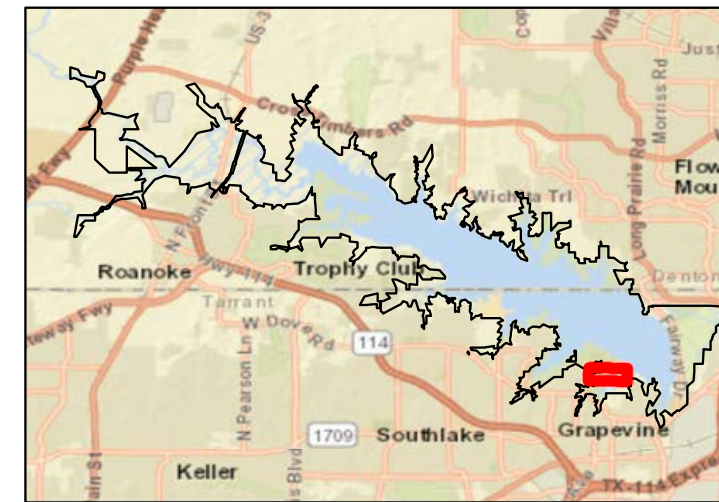
GRAPEVINE LAKE MASTER PLAN







RECREATIONAL MAP-
(OAK GROVE PARK-
LEASED AND MAINTAINED BY
CITY OF GRAPEVINE)

0 87.5 175 350 525 700 Feet

DATE: JUNE 2022	MAP NO. GV21MP-OR-OG-5
--------------------	---------------------------



-  FEE BOUNDARY
-  RECREATION TRAIL
-  LIMIT OF PARK AREA
-  BOAT RAMP
-  COURTESY DOCK
-  MARINA



FACILITY TOTALS	
ITEM	EXISTING
BOAT RAMP	1
COURTESY DOCK	1
MARINA	1

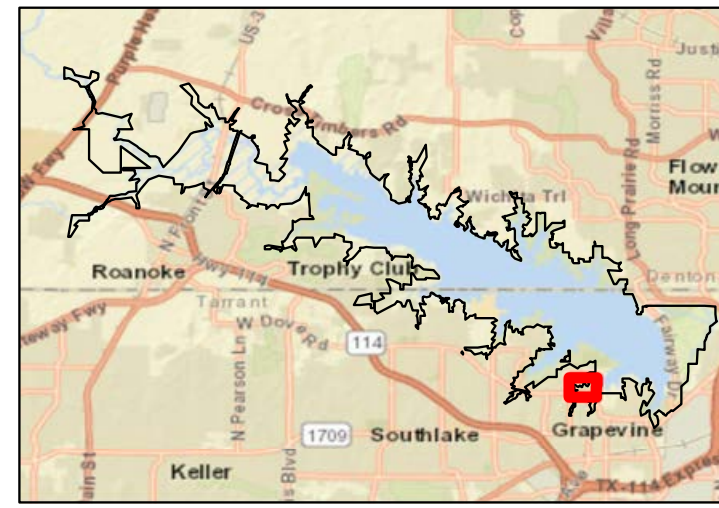






GRAPEVINE LAKE GRAPEVINE LAKE TRINITY RIVER, TEXAS

GRAPEVINE LAKE MASTER PLAN
RECREATIONAL MAP-
(OAK GROVE PARK-
LEASED AND MAINTAINED BY
CITY OF GRAPEVINE)

0 100 200 400 600 800 Feet

DATE: JUNE 2022 MAP NO. GV21MP-OR-OG-6



-  FEE BOUNDARY
-  RECREATION TRAIL
-  LIMIT OF PARK AREA
-  PICNIC SITE

FACILITY TOTALS	
ITEM	EXISTING
PICNIC SITE	10




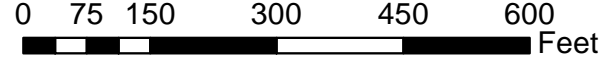
**U.S. ARMY CORPS
OF ENGINEERS**

FORT WORTH DISTRICT

GRAPEVINE LAKE GRAPEVINE LAKE TRINITY RIVER, TEXAS

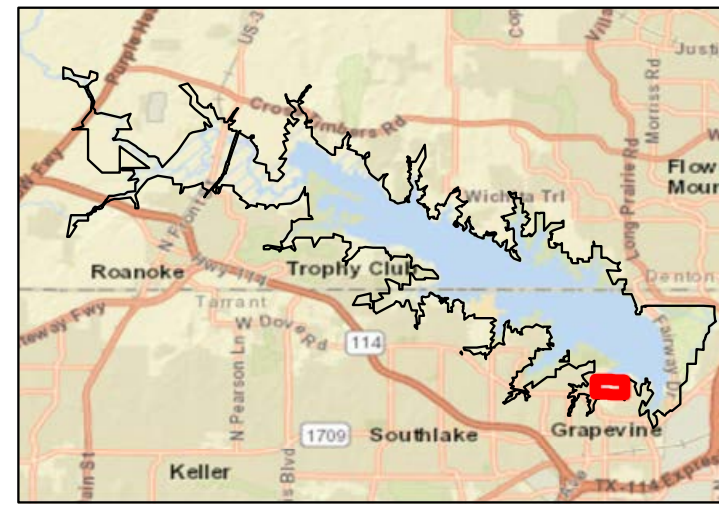
GRAPEVINE LAKE MASTER PLAN














RECREATIONAL MAP-
(OAK GROVE PARK- ACORN WOODS AREA
LEASED AND MAINTAINED BY
CITY OF GRAPEVINE)

0 75 150 300 450 600 Feet


DATE: JUNE 2022	MAP NO. GV21MP-OR-OG-7
--------------------	---------------------------



-  FEE BOUNDARY
-  RECREATION TRAIL
-  LIMIT OF PARK AREA
-  GROUP PICNIC SHELTER
-  RV CAMPSITE
-  BOAT RAMP
-  COURTESY DOCK
-  CABIN
-  RESTROOM
-  SWIM AREA
-  FISHING DOCK
-  PLAYGROUND
-  GATEHOUSE

FACILITY TOTALS	
ITEM	EXISTING
GROUP PICNIC SHELTER	1
RV CAMPSITE	92
BOAT RAMP	1
COURTESY DOCK	2
CABIN	10
RESTROOM	1
SWIM AREA	1
FISHING DOCK	1
PLAYGROUND	1
GATEHOUSE	1






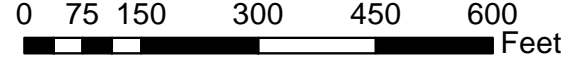
**U.S. ARMY CORPS
OF ENGINEERS
FORT WORTH DISTRICT**

GRAPEVINE LAKE GRAPEVINE LAKE TRINITY RIVER, TEXAS

GRAPEVINE LAKE MASTER PLAN

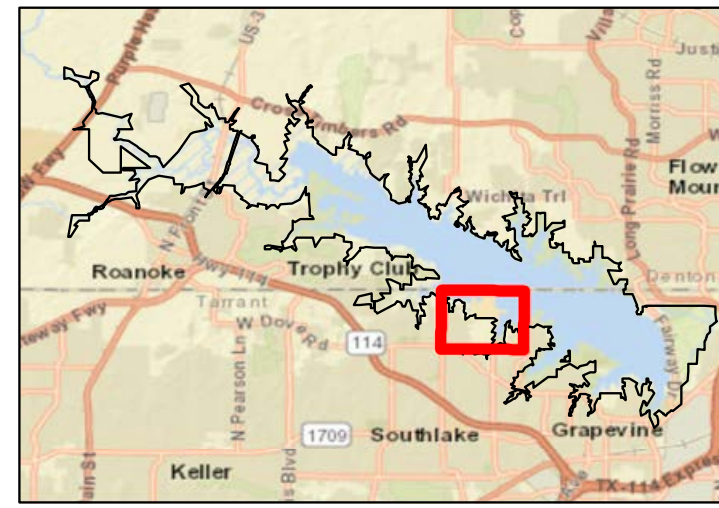
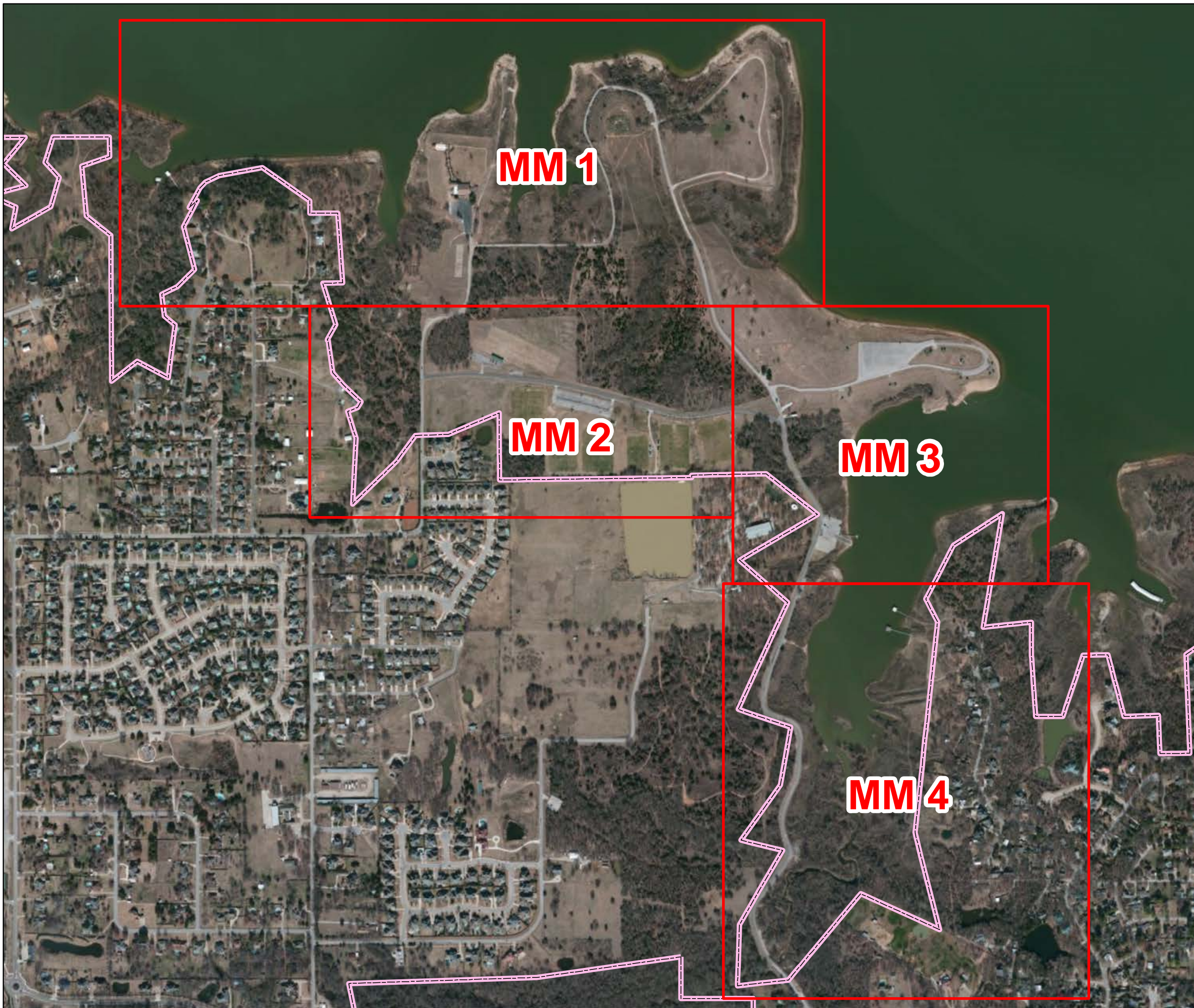
RECREATIONAL MAP-
(OAK GROVE PARK-
LEASED AND MAINTAINED BY
CITY OF GRAPEVINE)





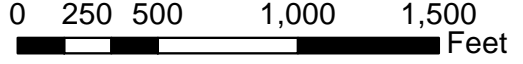


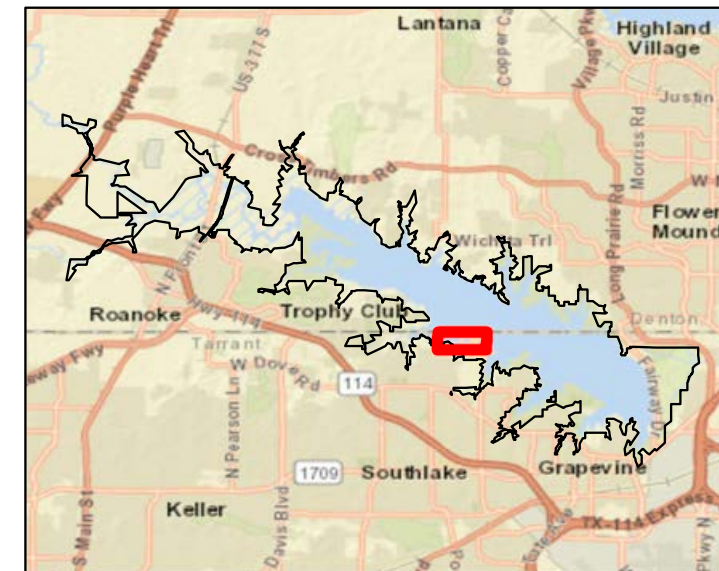
DATE: MAP NO.






JUNE 2022 GV21MP-OR-OG-8



 FEE BOUNDARY

 U.S. ARMY CORPS OF ENGINEERS FORT WORTH DISTRICT	
GRAPEVINE LAKE GRAPEVINE LAKE TRINITY RIVER, TEXAS GRAPEVINE LAKE MASTER PLAN RECREATIONAL MAP- (MEADOWMERE PARK- LEASED AND MAINTAINED BY CITY OF GRAPEVINE)	
 	
DATE: JUNE 2022	MAP NO. GV21MP-OR-MM-INDEX



-  FEE BOUNDARY
-  LIMIT OF PARK AREA
-  PRIMITIVE CAMPSITE
-  GROUP PICNIC SHELTER
-  RESTROOM

FACILITY TOTALS	
ITEM	EXISTING
PRIMITIVE CAMPSITE	25
GROUP PICNIC SHELTER	1
RESTROOM	1



GRAPEVINE LAKE GRAPEVINE LAKE TRINITY RIVER, TEXAS

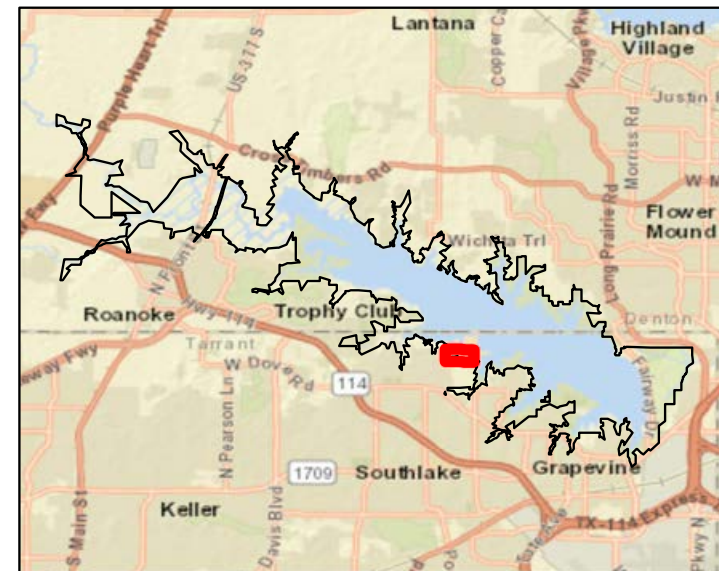
GRAPEVINE LAKE MASTER PLAN







RECREATIONAL MAP-
(MEADOWMERE PARK-
LEASED AND MAINTAINED BY
CITY OF GRAPEVINE)

0 125 250 500 750 1,000 Feet

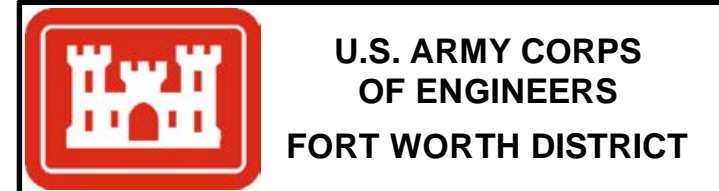
DATE: JUNE 2022	MAP NO. GV21MP-OR-MM-1
--------------------	---------------------------





-  FEE BOUNDARY
-  LIMIT OF PARK AREA
-  PICNIC SITE
-  GROUP PICNIC SHELTER
-  RESTROOM
-  ATHLETIC AREA

FACILITY TOTALS	
ITEM	EXISTING
PICNIC SITE	1
GROUP PICNIC SHELTER	1
RESTROOM	1
ATHLETIC AREA	6



GRAPEVINE LAKE GRAPEVINE LAKE TRINITY RIVER, TEXAS














GRAPEVINE LAKE MASTER PLAN

RECREATIONAL MAP-
(MEADOWMERE PARK-
LEASED AND MAINTAINED BY
CITY OF GRAPEVINE)

0 75 150 300 450 600 Feet

DATE: JUNE 2022 MAP NO. GV21MP-OR-MM-2



-  FEE BOUNDARY
-  LIMIT OF PARK AREA
-  RECREATION TRAIL
-  PICNIC SITE
-  GROUP PICNIC SHELTER
-  RV CAMPSITE
-  BOAT RAMP
-  COURTESY DOCK
-  FISHING DOCK
-  SWIM AREA
-  RESTROOM
-  PLAYGROUND
-  GATEHOUSE

FACILITY TOTALS	
ITEM	EXISTING
PICNIC SITE	12
GROUP PICNIC SHELTER	2
RV CAMPSITE	4
BOAT RAMP	2
COURTESY DOCK	1
FISHING DOCK	1
SWIM AREA	1
RESTROOM	1
PLAYGROUND	1
GATEHOUSE	1



**U.S. ARMY CORPS
OF ENGINEERS**

FORT WORTH DISTRICT

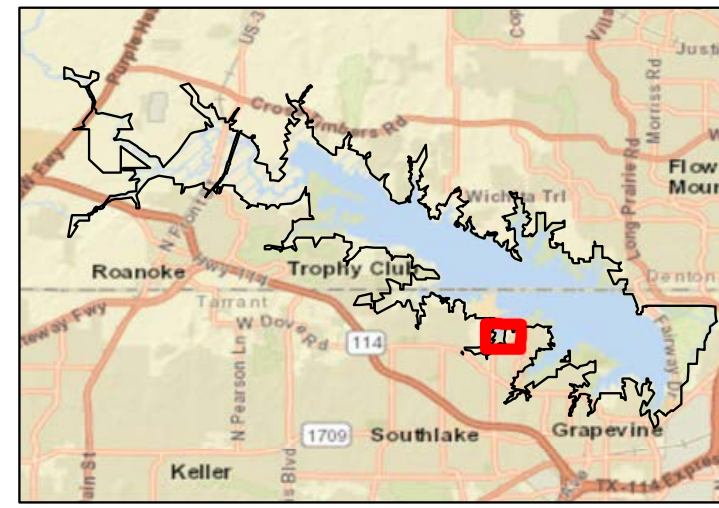
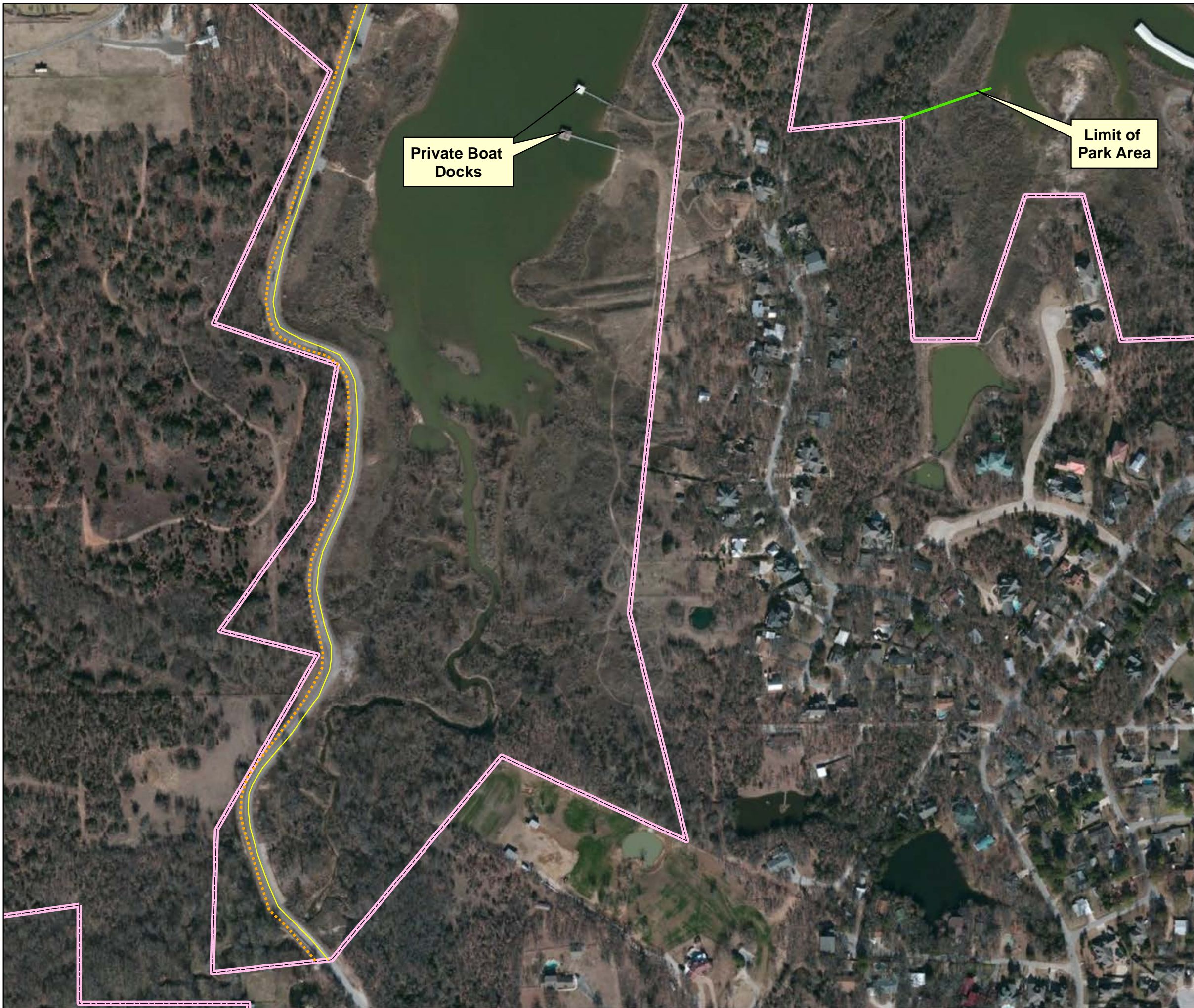
GRAPEVINE LAKE GRAPEVINE LAKE TRINITY RIVER, TEXAS




GRAPEVINE LAKE MASTER PLAN



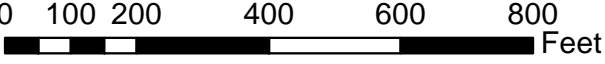
RECREATIONAL MAP-
(MEADOWMERE PARK-
LEASED AND MAINTAINED BY
CITY OF GRAPEVINE)

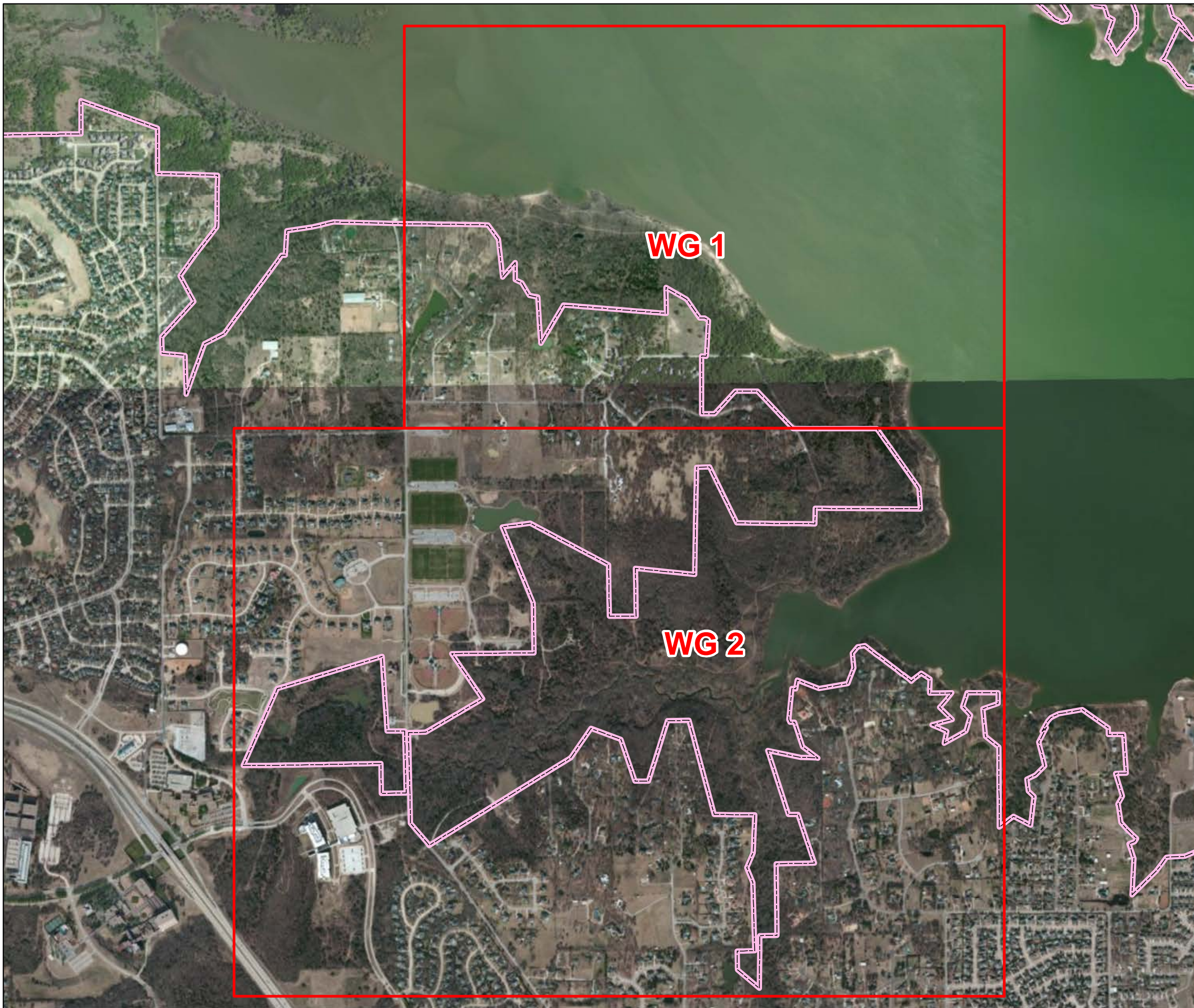
0 50 100 200 300 400
Feet

DATE: JUNE 2022	MAP NO. GV21MP-OR-MM-3
--------------------	---------------------------



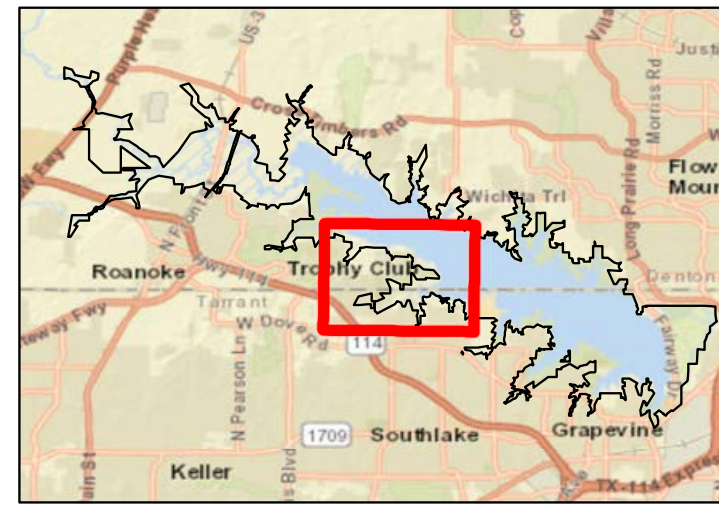
-  FEE BOUNDARY
-  RECREATION TRAIL
-  LIMIT OF PARK AREA

	U.S. ARMY CORPS OF ENGINEERS FORT WORTH DISTRICT	
	GRAPEVINE LAKE	TRINITY RIVER, TEXAS
GRAPEVINE LAKE MASTER PLAN RECREATIONAL MAP- (MEADOWMERE PARK- LEASED AND MAINTAINED BY CITY OF GRAPEVINE)		
		
DATE: JUNE 2022	MAP NO. GV21MP-OR-MM-4	



WG 1



WG 2

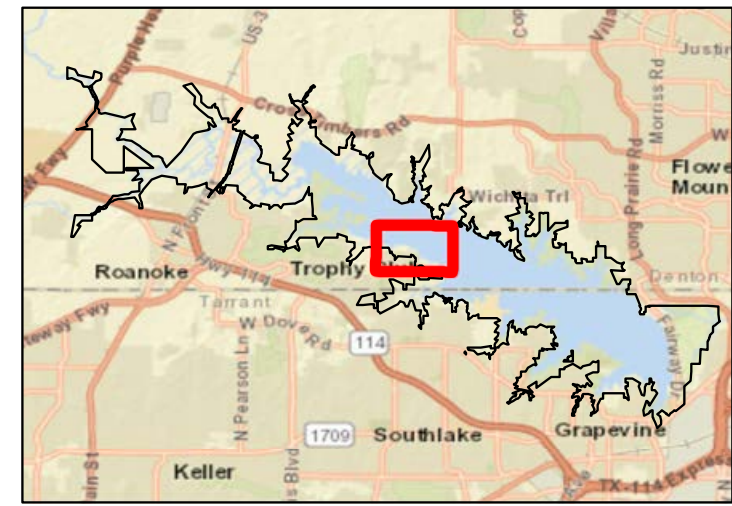





 FEE BOUNDARY



**U.S. ARMY CORPS
OF ENGINEERS
FORT WORTH DISTRICT**

GRAPEVINE LAKE	GRAPEVINE LAKE	TRINITY RIVER, TEXAS
GRAPEVINE LAKE MASTER PLAN		
RECREATIONAL MAP- (WALNUT GROVE PARK- LEASED AND MAINTAINED BY CITY OF SOUTHLAKE)		
		
	DATE: JUNE 2022	MAP NO. GV21MP-OR-WG-INDEX




-  FEE BOUNDARY
-  RECREATION TRAIL
-  LIMIT OF PARK AREA



Limit of Park Area

Access Point-
Marshall Creek Park
and
Walnut Grove Park
Hiking Trails

Access Point-
Walnut Grove Park
Hiking Trails





**U.S. ARMY CORPS
OF ENGINEERS**

FORT WORTH DISTRICT

GRAPEVINE LAKE
GRAPEVINE LAKE
TRINITY RIVER, TEXAS

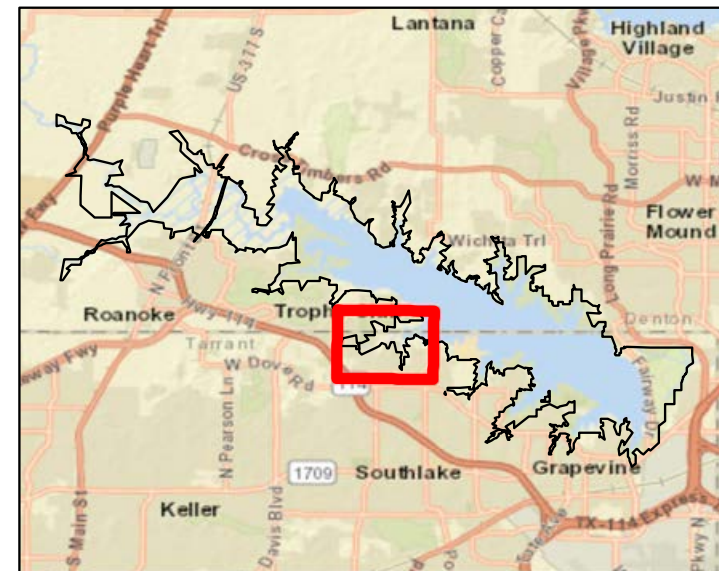
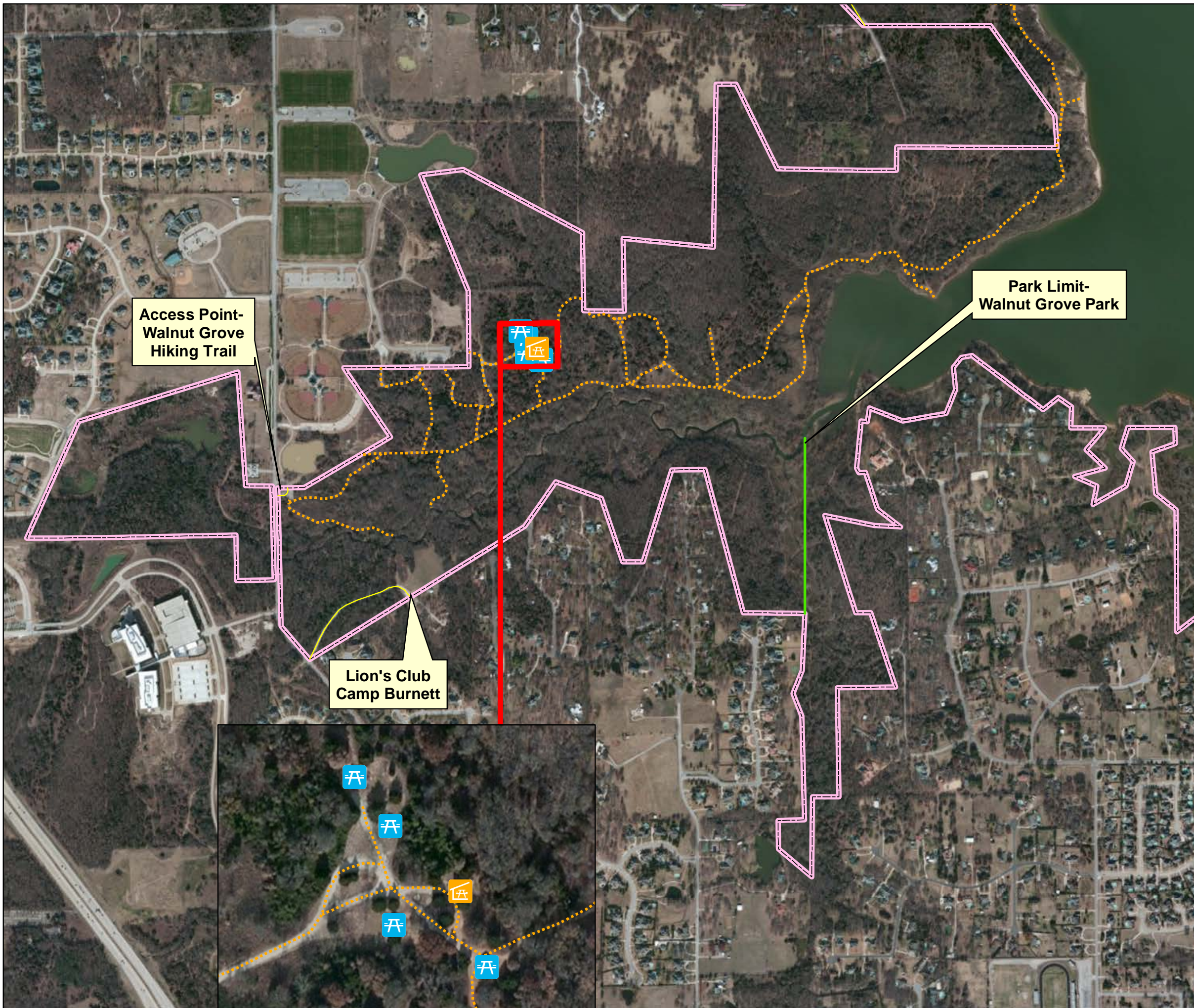
GRAPEVINE LAKE MASTER PLAN






RECREATIONAL MAP-
(WALNUT GROVE PARK-
LEASED AND MAINTAINED BY
CITY OF SOUTHLAKE)

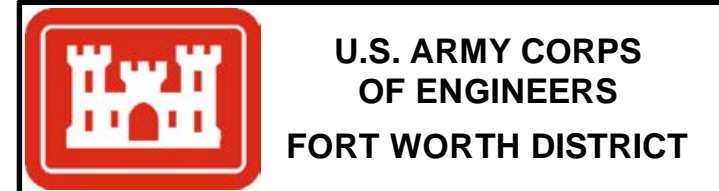
0 400 800 1,600 Feet

DATE:	MAP NO.
JUNE 2022	GV21MP-OR-WG-1



-  FEE BOUNDARY
-  RECREATION TRAIL
-  LIMIT OF PARK AREA
-  PICNIC SITE
-  GROUP PICNIC SHELTER

FACILITY TOTALS	
ITEM	EXISTING
PICNIC SITE	4
GROUP PICNIC SHELTER	1



GRAPEVINE LAKE GRAPEVINE LAKE TRINITY RIVER, TEXAS

GRAPEVINE LAKE MASTER PLAN

RECREATIONAL MAP-
(WALNUT GROVE PARK-
LEASED AND MAINTAINED BY
CITY OF SOUTHLAKE)

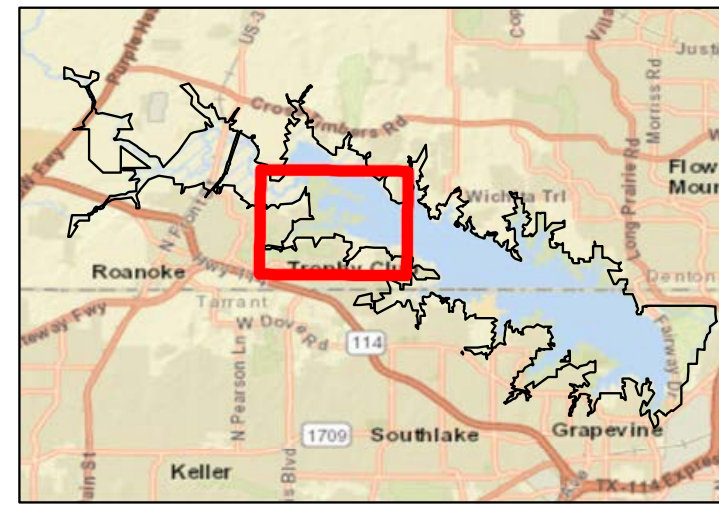
0 500 1,000 2,000
Feet

DATE: JUNE 2022	MAP NO. GV21MP-OR-WG-2
--------------------	---------------------------



MC 1

MC 2



 FEE BOUNDARY


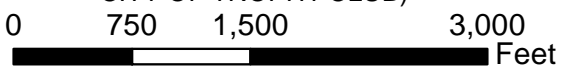


**U.S. ARMY CORPS
OF ENGINEERS
FORT WORTH DISTRICT**

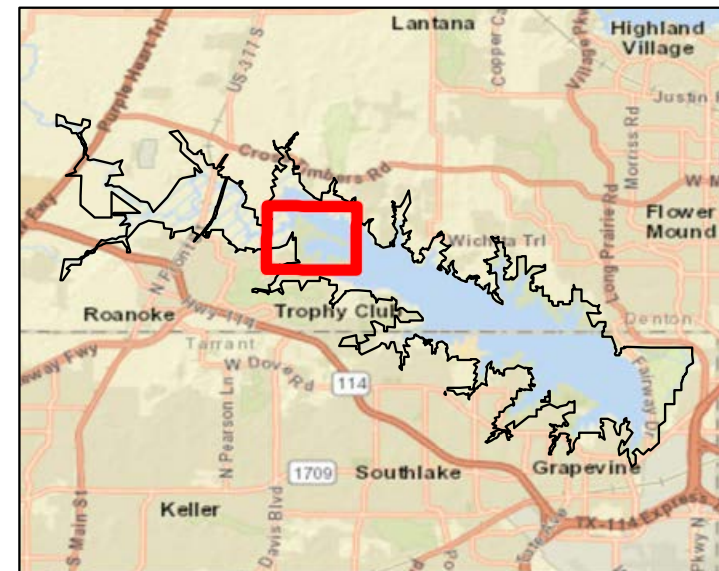
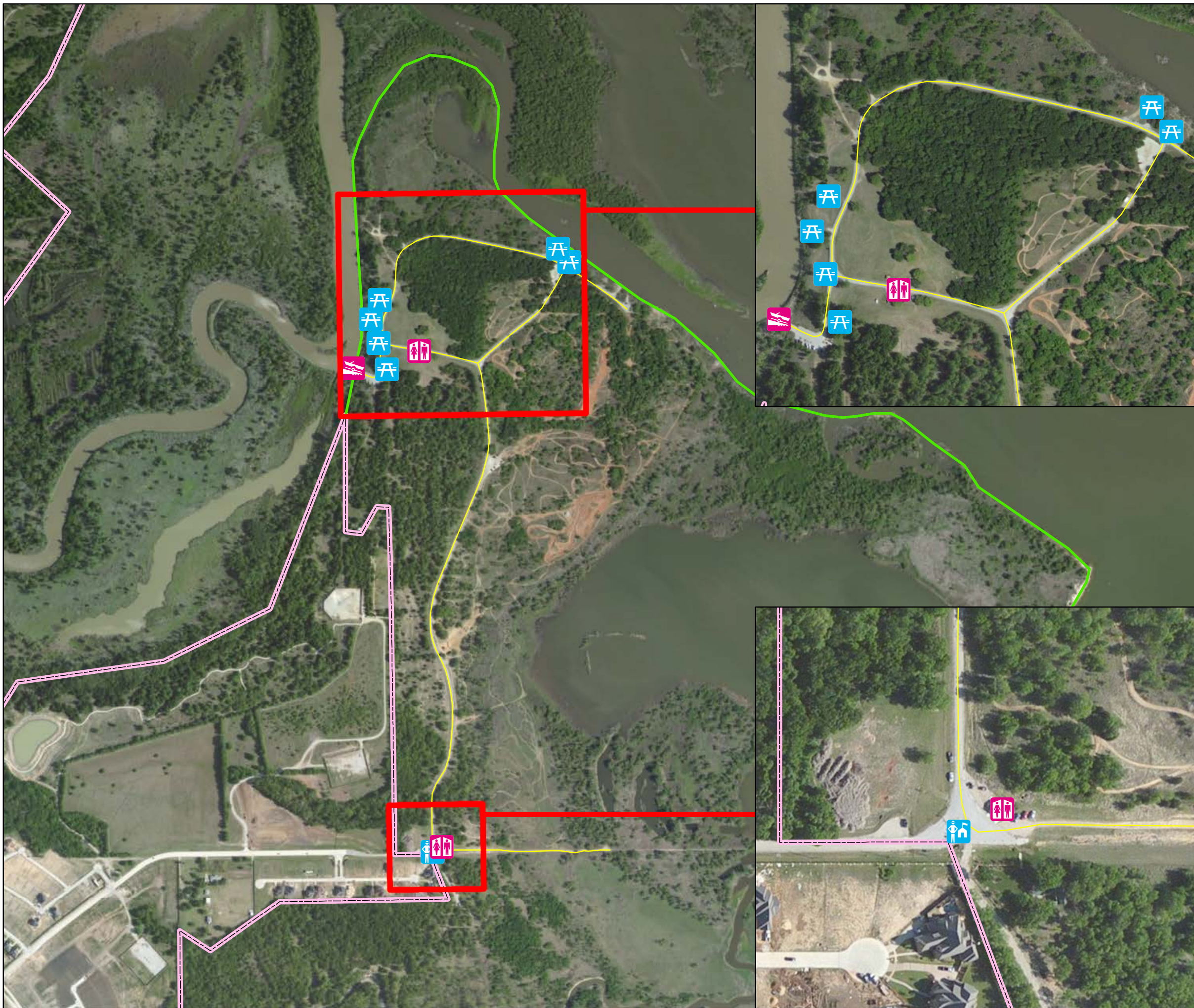
GRAPEVINE LAKE GRAPEVINE LAKE TRINITY RIVER, TEXAS

GRAPEVINE LAKE MASTER PLAN

RECREATIONAL MAP-
(MARSHALL CREEK PARK-
LEASED AND MAINTAINED BY
CITY OF TROPHY CLUB)

DATE: JUNE 2022	MAP NO. GV21MP-OR-MC-INDEX
--------------------	-------------------------------



-  FEE BOUNDARY
-  RECREATION TRAIL
-  LIMIT OF PARK AREA
-  PICNIC SITE
-  BOAT RAMP
-  RESTROOM

FACILITY TOTALS	
ITEM	EXISTING
PICNIC SITE	6
BOAT RAMP	1
RESTROOM	2
GATEHOUSE	1




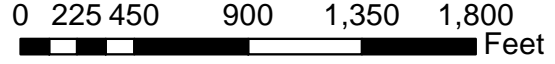
**U.S. ARMY CORPS
OF ENGINEERS**

FORT WORTH DISTRICT

GRAPEVINE LAKE GRAPEVINE LAKE TRINITY RIVER, TEXAS

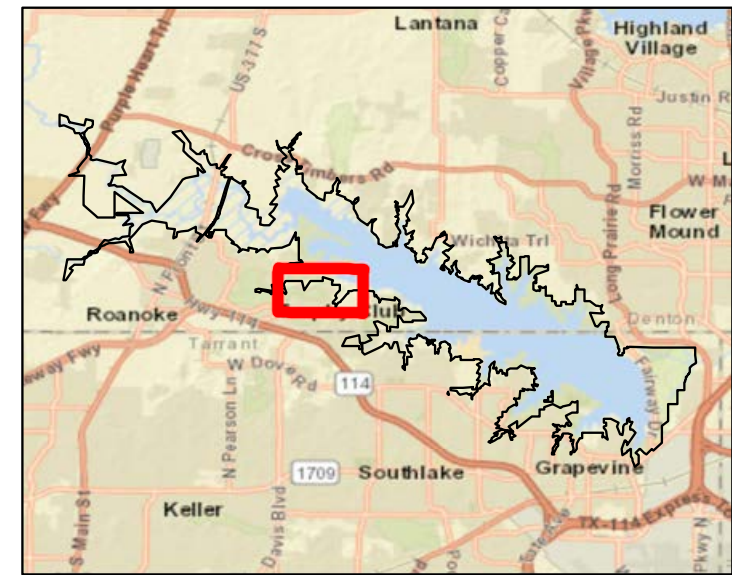
GRAPEVINE LAKE MASTER PLAN




RECREATIONAL MAP-
(MARSHALL CREEK PARK-
LEASED AND MAINTAINED BY
CITY OF TROPHY CLUB)





0 225 450 900 1,350 1,800 Feet

DATE: JUNE 2022	MAP NO. GV21MP-OR-MC-1
--------------------	---------------------------



-  FEE BOUNDARY
-  RECREATION TRAIL
-  LIMIT OF PARK AREA

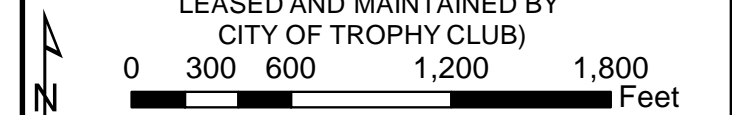


**U.S. ARMY CORPS
OF ENGINEERS
FORT WORTH DISTRICT**

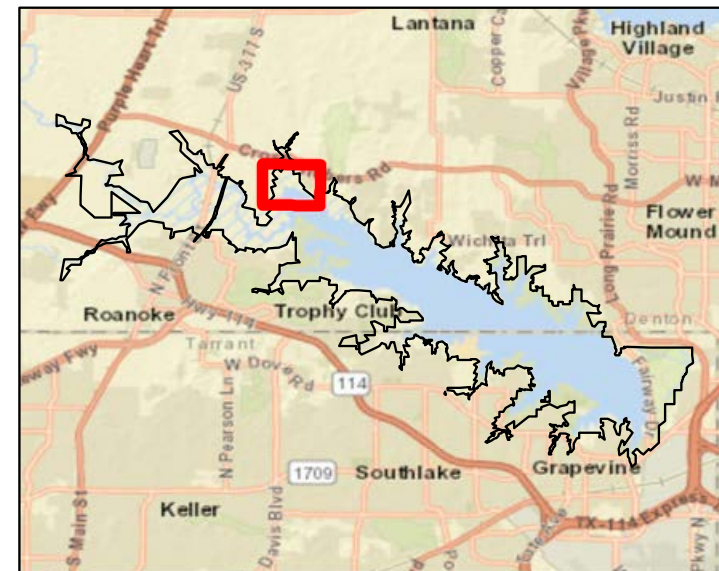
GRAPEVINE LAKE GRAPEVINE LAKE TRINITY RIVER, TEXAS




GRAPEVINE LAKE MASTER PLAN


RECREATIONAL MAP-
(MARSHALL CREEK PARK-
LEASED AND MAINTAINED BY
CITY OF TROPHY CLUB)



DATE: JUNE 2022	MAP NO. GV21MP-OR-MC-2
--------------------	---------------------------



-  FEE BOUNDARY
-  RECREATION TRAIL
-  LIMIT OF PARK AREA




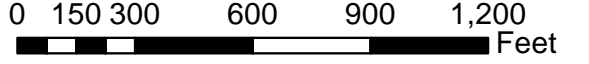
**U.S. ARMY CORPS
OF ENGINEERS**

FORT WORTH DISTRICT

GRAPEVINE LAKE
GRAPEVINE LAKE
TRINITY RIVER, TEXAS

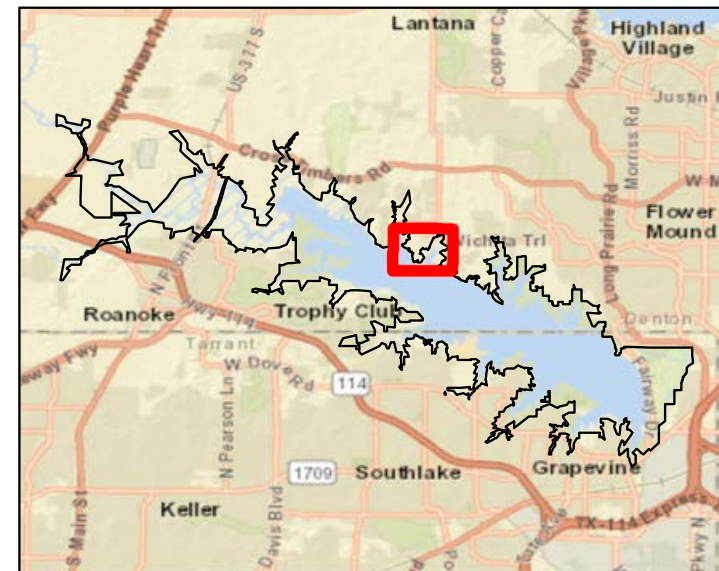
GRAPEVINE LAKE MASTER PLAN




RECREATIONAL MAP-
(KNOB HILLS PARK-
LEASED AND MAINTAINED BY
CITY OF FLOWER MOUND)

DATE:
JUNE 2022

MAP NO.
GV21MP-OR-KH-1



-  FEE BOUNDARY
-  RECREATION TRAIL
-  LIMIT OF PARK AREA



U.S. ARMY CORPS OF ENGINEERS
FORT WORTH DISTRICT

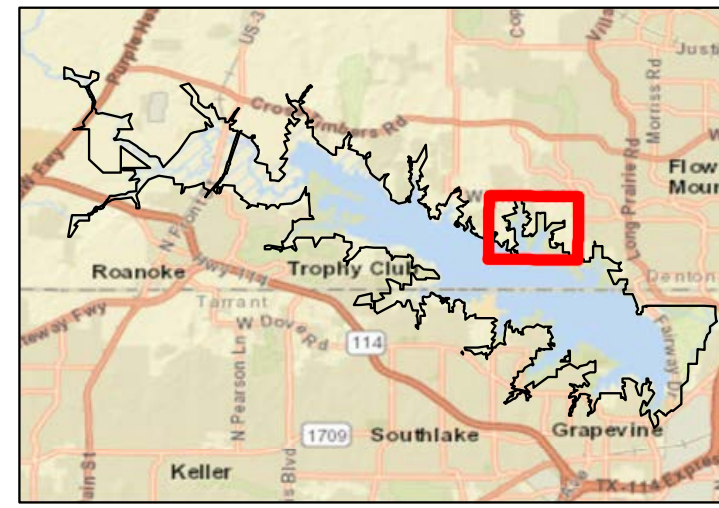
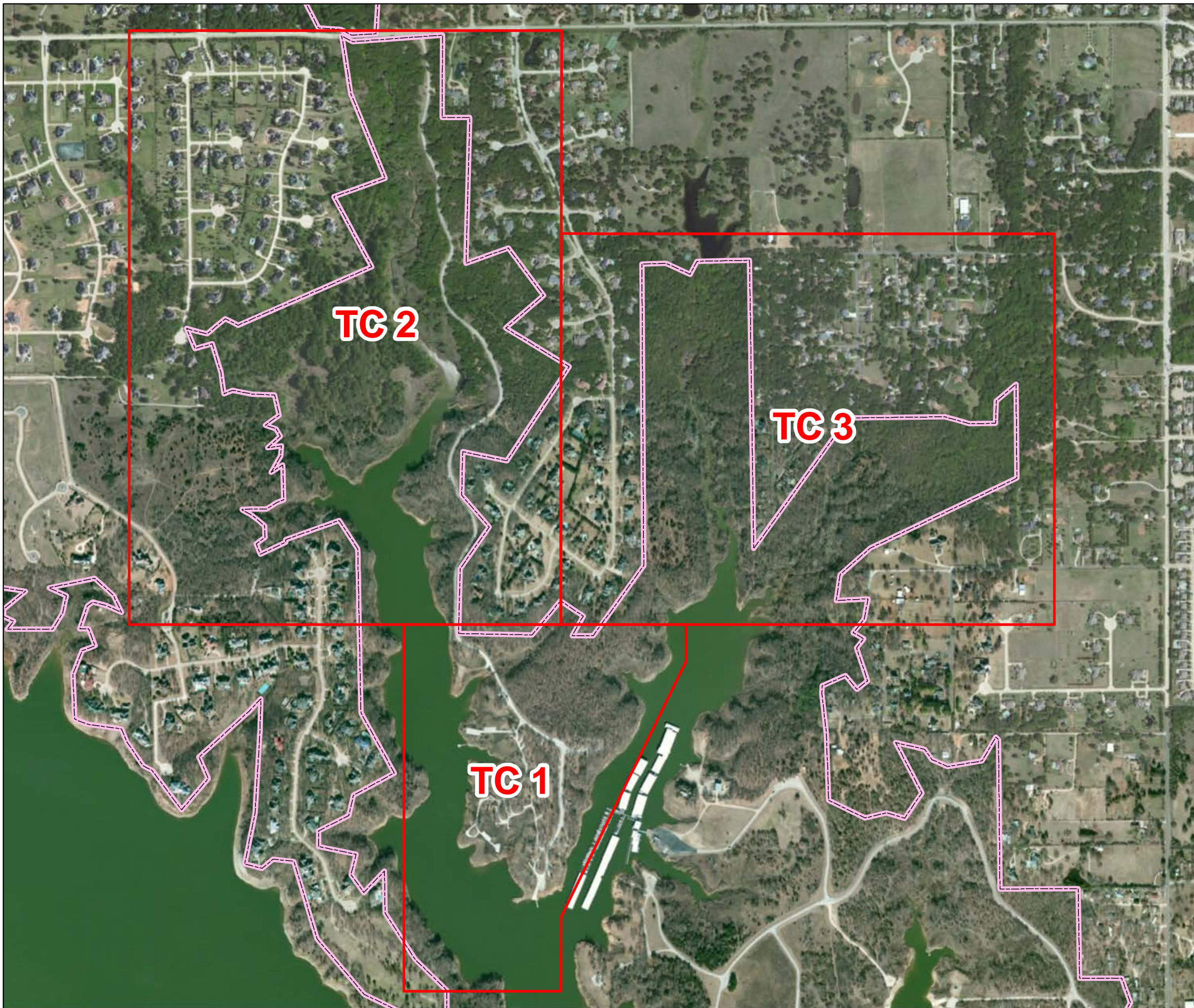
GRAPEVINE LAKE GRAPEVINE LAKE TRINITY RIVER, TEXAS

GRAPEVINE LAKE MASTER PLAN



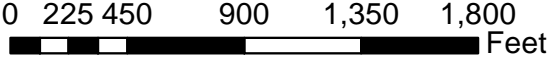
RECREATIONAL MAP-
 (ROCKY POINT PARK-
 OWNED AND MAINTAINED BY
 USACE)

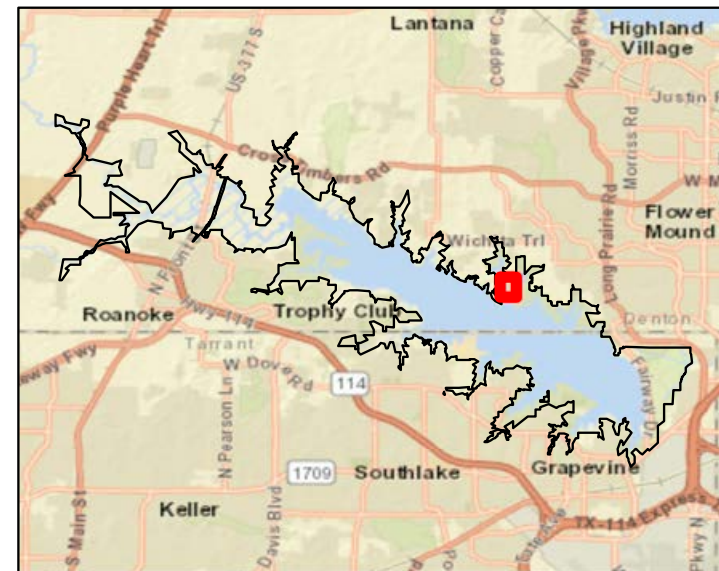
0 150 300 600 900 1,200 Feet












DATE: JUNE 2022 MAP NO. GV21MP-OR-RP-1




 FEE BOUNDARY

	U.S. ARMY CORPS OF ENGINEERS FORT WORTH DISTRICT	
	GRAPEVINE LAKE	TRINITY RIVER, TEXAS
GRAPEVINE LAKE MASTER PLAN RECREATIONAL MAP- (TWIN COVES PARK- LEASED AND MAINTAINED BY CITY OF FLOWER MOUND)		
		
	DATE:	MAP NO.
JUNE 2022	GV21MP-OR-TC-INDEX	



-  FEE BOUNDARY
-  RECREATION TRAIL
-  LIMIT OF PARK AREA
-  GROUP PICNIC SHELTER
-  RV CAMPSITE
-  PRIMITIVE CAMPSITE
-  CABIN
-  BOAT RAMP
-  COURTESY DOCK
-  RESTROOM
-  PLAYGROUND

FACILITY TOTALS	
ITEM	EXISTING
GROUP PICNIC SHELTER	2
RV CAMPSITE	20
PRIMITIVE CAMPSITE	6
CABIN	20
BOAT RAMP	1
COURTESY DOCK	1
RESTROOM	1
PLAYGROUND	1


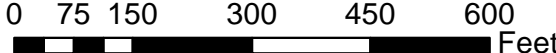


**U.S. ARMY CORPS
OF ENGINEERS
FORT WORTH DISTRICT**

GRAPEVINE LAKE GRAPEVINE LAKE TRINITY RIVER, TEXAS

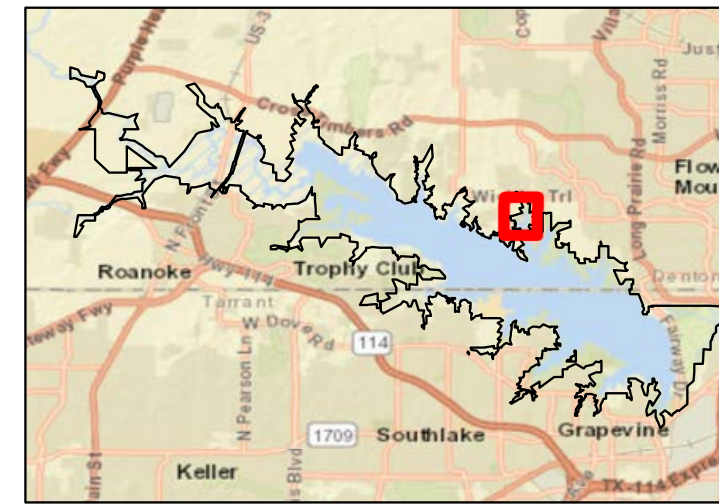
GRAPEVINE LAKE MASTER PLAN




RECREATIONAL MAP-
(TWIN COVES PARK-
LEASED AND MAINTAINED BY
CITY OF FLOWER MOUND)





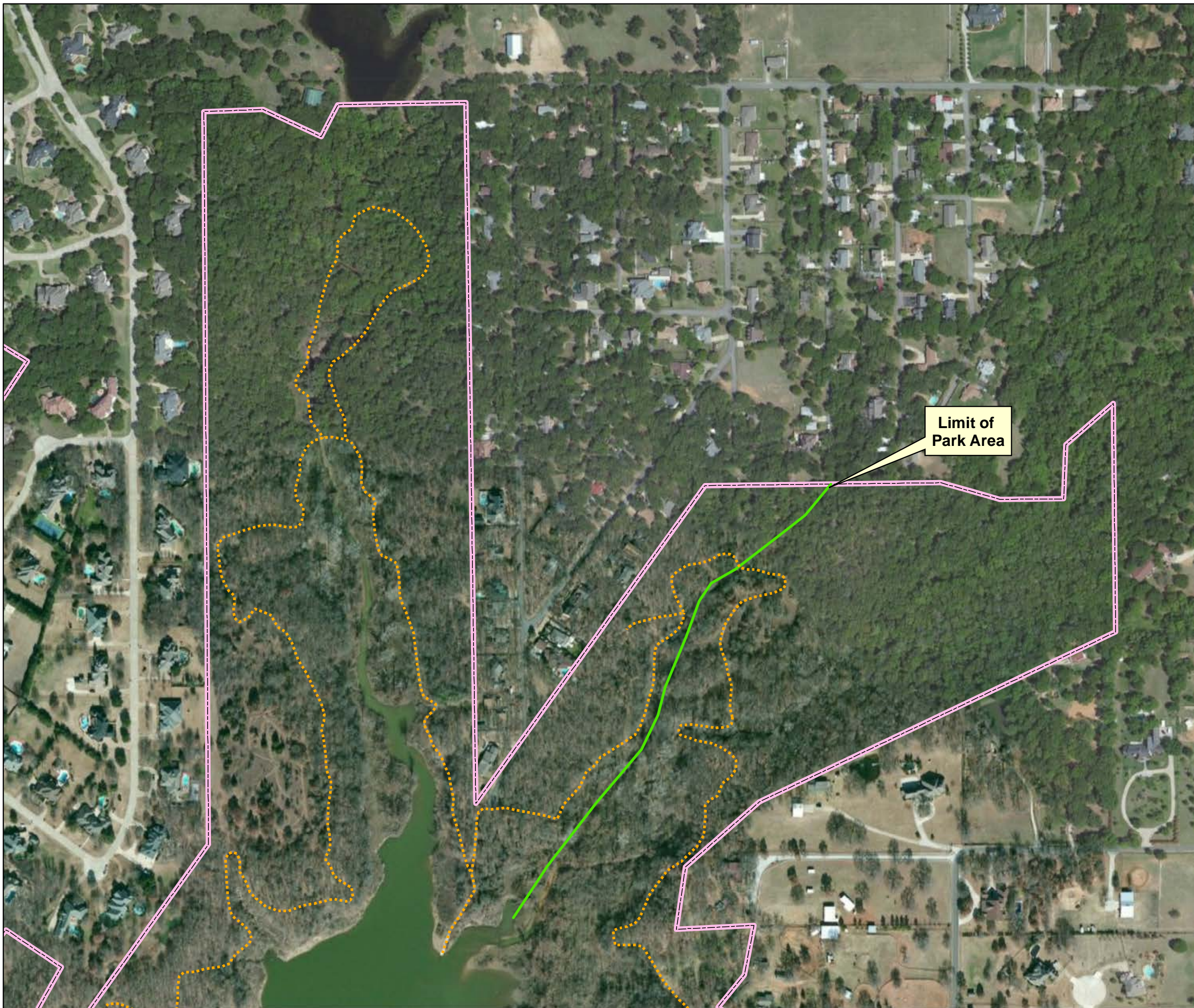
0 75 150 300 450 600 Feet




DATE:	MAP NO.
JUNE 2022	GV21MP-OR-TC-1




-  FEE BOUNDARY
-  RECREATION TRAIL
-  LIMIT OF PARK AREA

	U.S. ARMY CORPS OF ENGINEERS FORT WORTH DISTRICT	
	GRAPEVINE LAKE	TRINITY RIVER, TEXAS
GRAPEVINE LAKE GRAPEVINE LAKE MASTER PLAN RECREATIONAL MAP- (TWIN COVES PARK- LEASED AND MAINTAINED BY CITY OF FLOWER MOUND		
	0 125 250 500 750 1,000 Feet	
	DATE: JUNE 2022	MAP NO. GV21MP-OR-TC-2



-  FEE BOUNDARY
-  RECREATION TRAIL
-  LIMIT OF PARK AREA




**U.S. ARMY CORPS
OF ENGINEERS**

FORT WORTH DISTRICT


GRAPEVINE LAKE
GRAPEVINE LAKE
TRINITY RIVER, TEXAS

GRAPEVINE LAKE MASTER PLAN

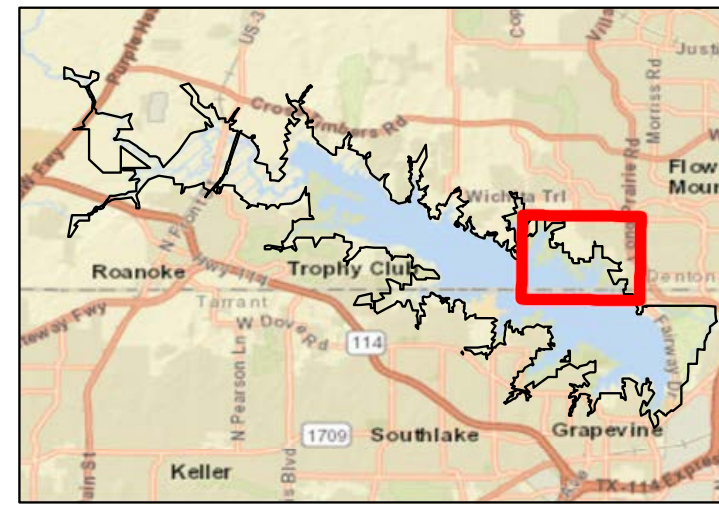
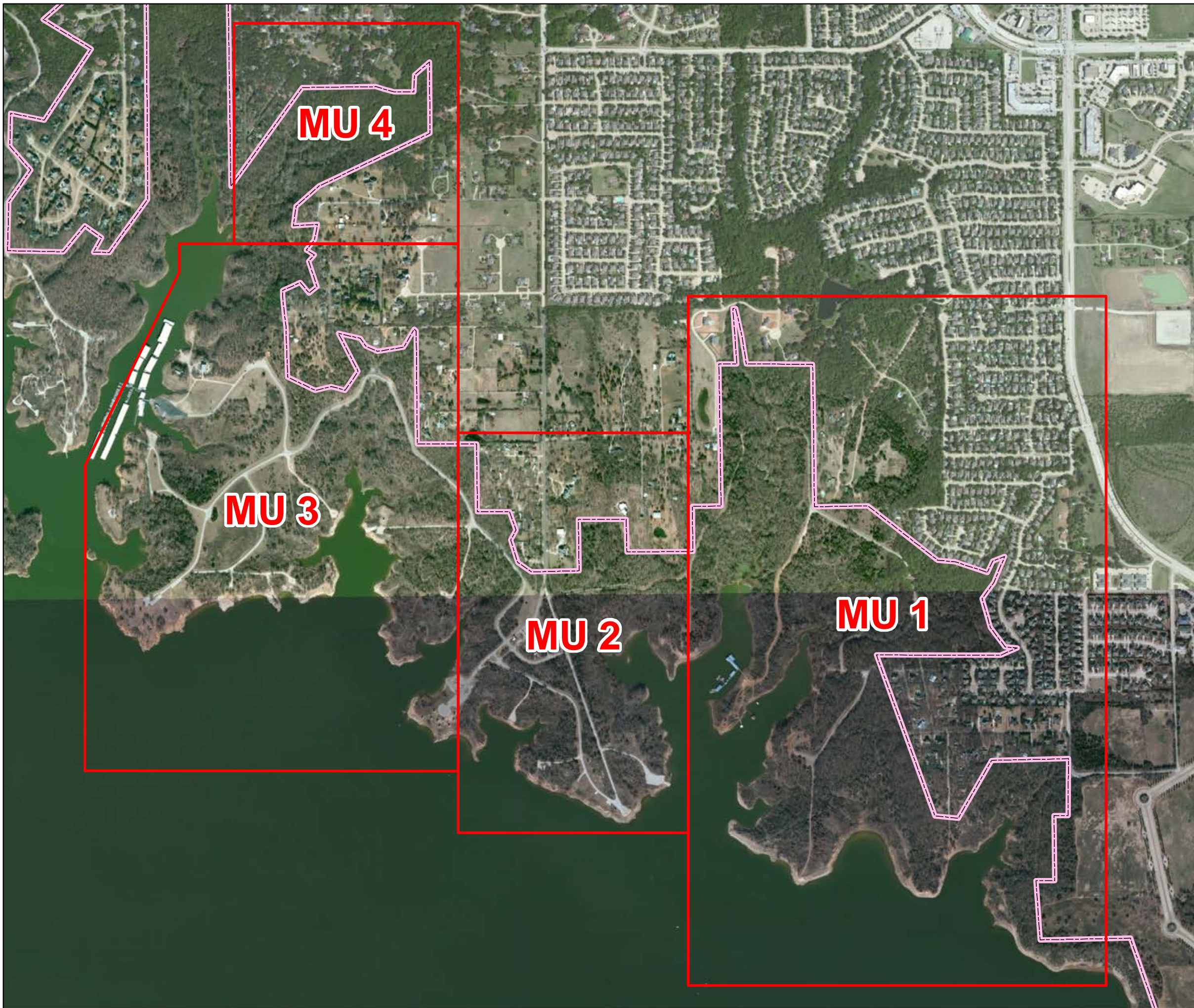
RECREATIONAL MAP-
(TWIN COVES PARK-
LEASED AND MAINTAINED BY
CITY OF FLOWER MOUND)





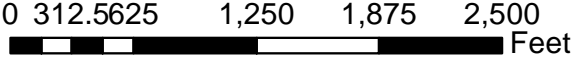
0 100 200 400 600 800 Feet

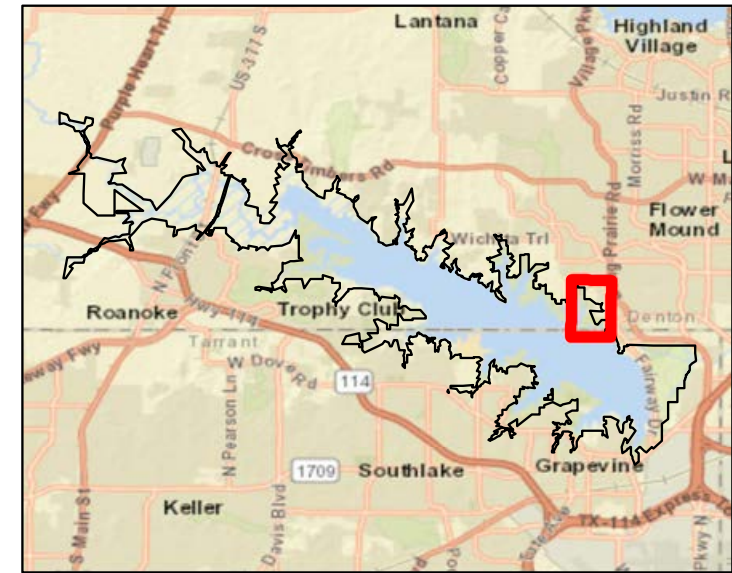
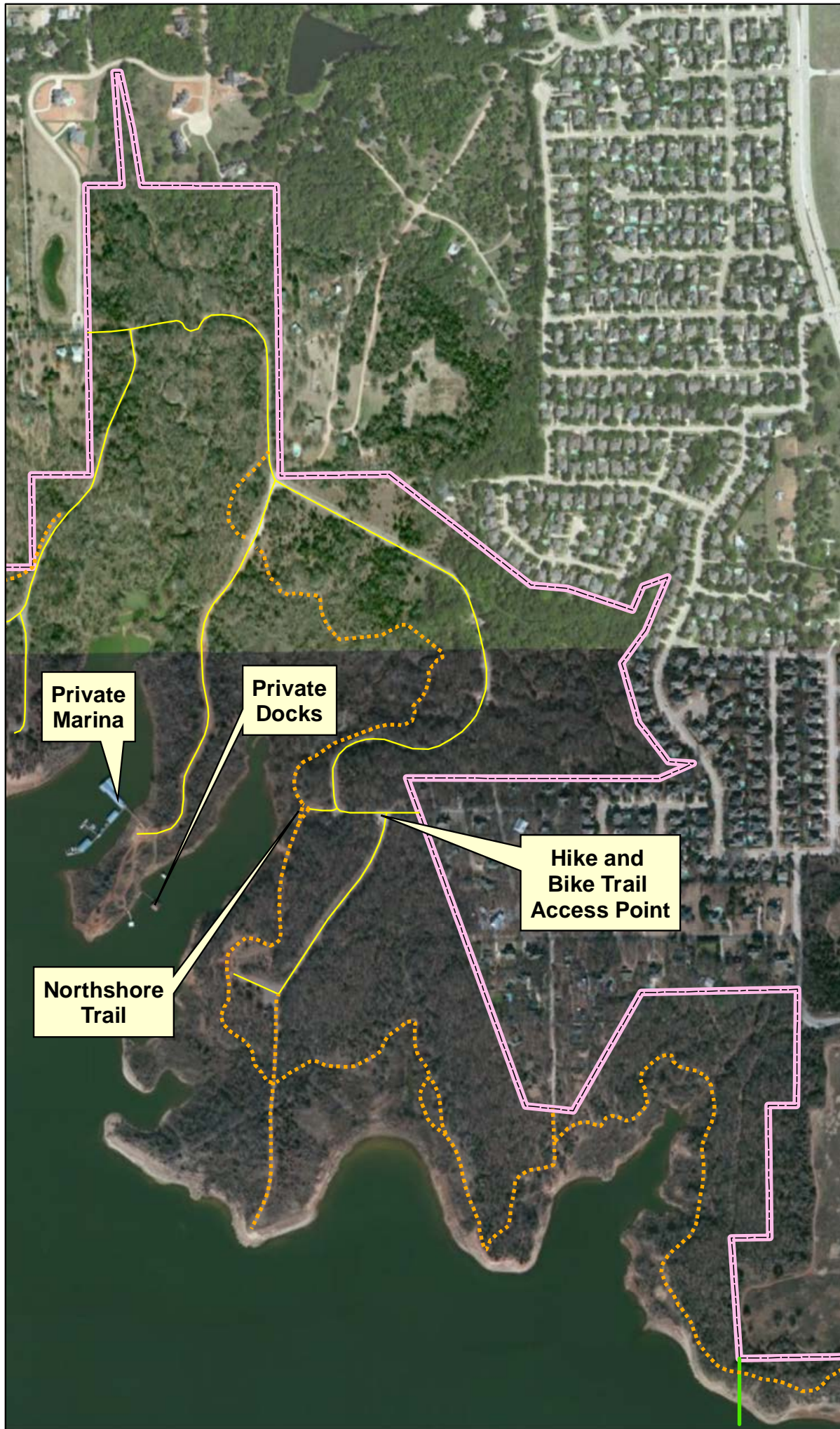





DATE: JUNE 2022	MAP NO. GV21MP-OR-TC-3
--------------------	---------------------------



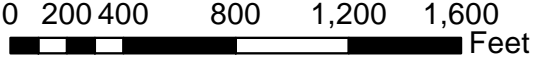


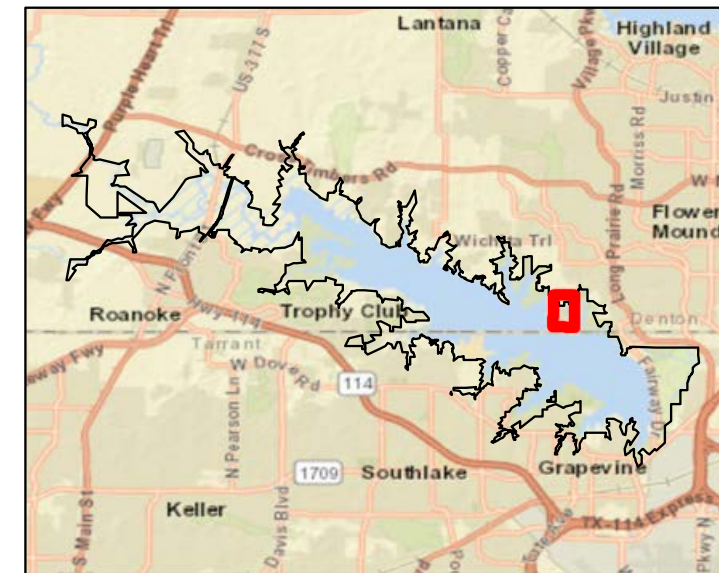
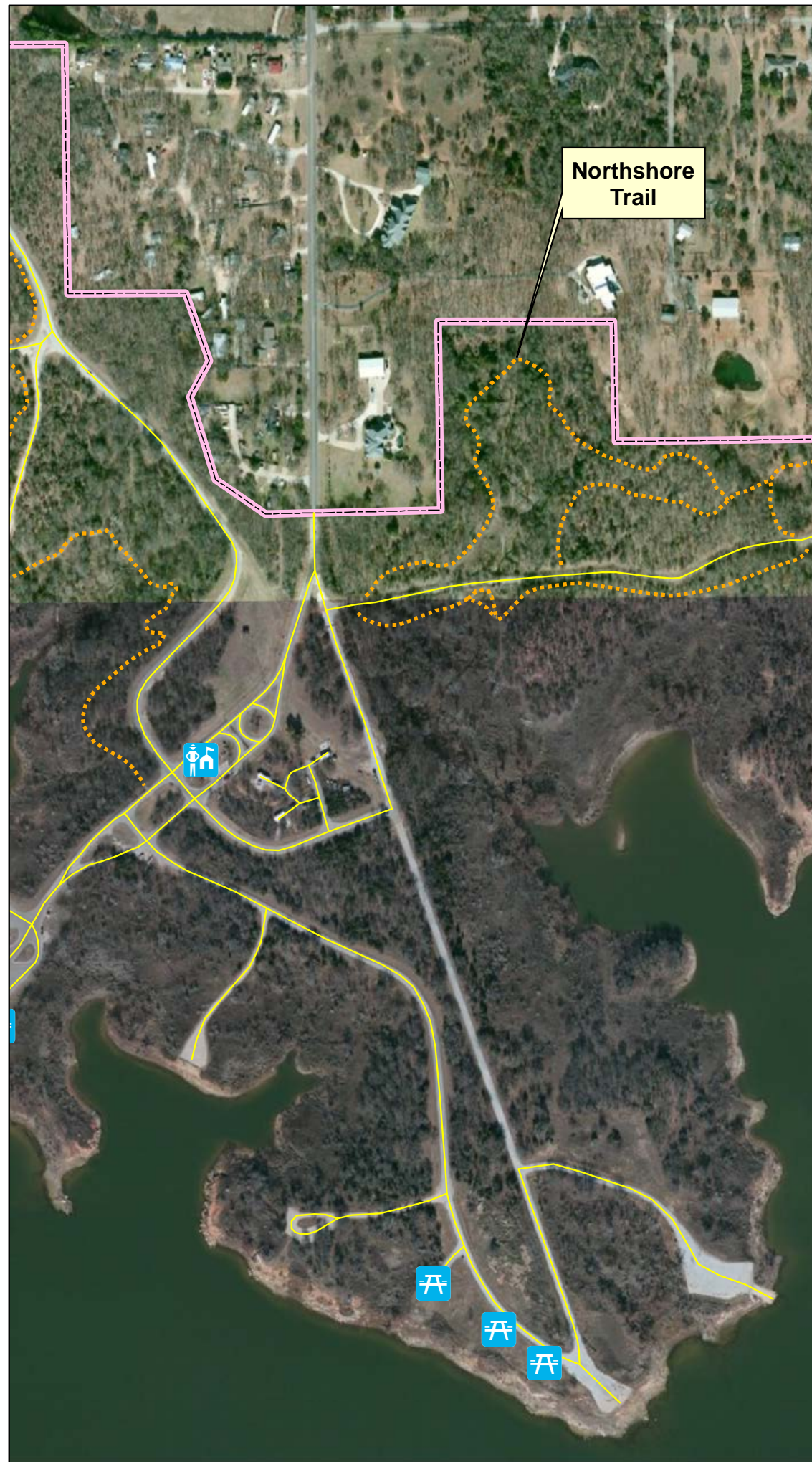
 FEE BOUNDARY






	U.S. ARMY CORPS OF ENGINEERS FORT WORTH DISTRICT	
	<small>GRAPEVINE LAKE</small> <small>TRINITY RIVER, TEXAS</small>	
GRAPEVINE LAKE GRAPEVINE LAKE MASTER PLAN RECREATIONAL MAP- (MURRELL PARK- MAINTAINED BY USACE)		
		
	DATE: JUNE 2022	MAP NO. GV21MP-OR-MU-INDEX




-  FEE BOUNDARY
-  RECREATION TRAIL
-  LIMIT OF PARK AREA

	U.S. ARMY CORPS OF ENGINEERS FORT WORTH DISTRICT
<small>GRAPEVINE LAKE</small> <small>TRINITY RIVER, TEXAS</small> GRAPEVINE LAKE GRAPEVINE LAKE MASTER PLAN RECREATIONAL MAP- (MURRELL PARK- MAINTAINED BY USACE)  	
DATE: <div style="text-align: center; font-weight: bold;">JUNE 2022</div>	MAP NO. <div style="text-align: center; font-weight: bold;">GV21MP-OR-MU-1</div>



-  FEE BOUNDARY
-  RECREATION TRAIL
-  LIMIT OF PARK AREA
-  PICNIC SITE
-  GATEHOUSE


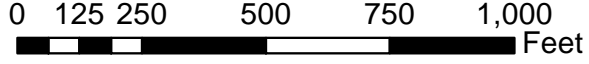
FACILITY TOTALS	
ITEM	EXISTING
PICNIC SITE	3
GATEHOUSE	1



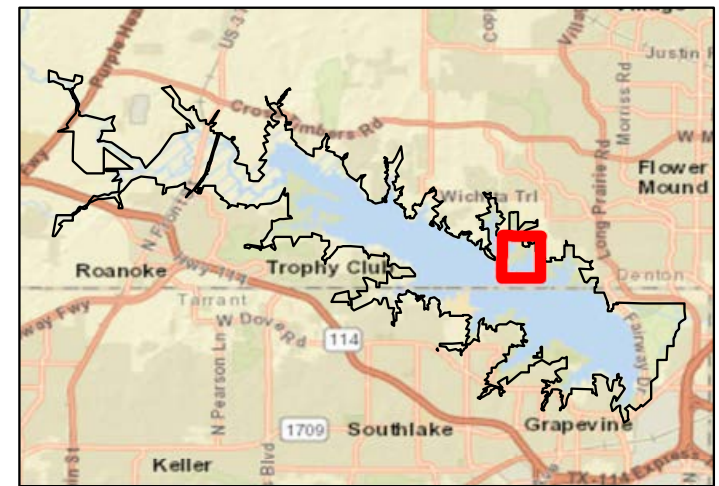
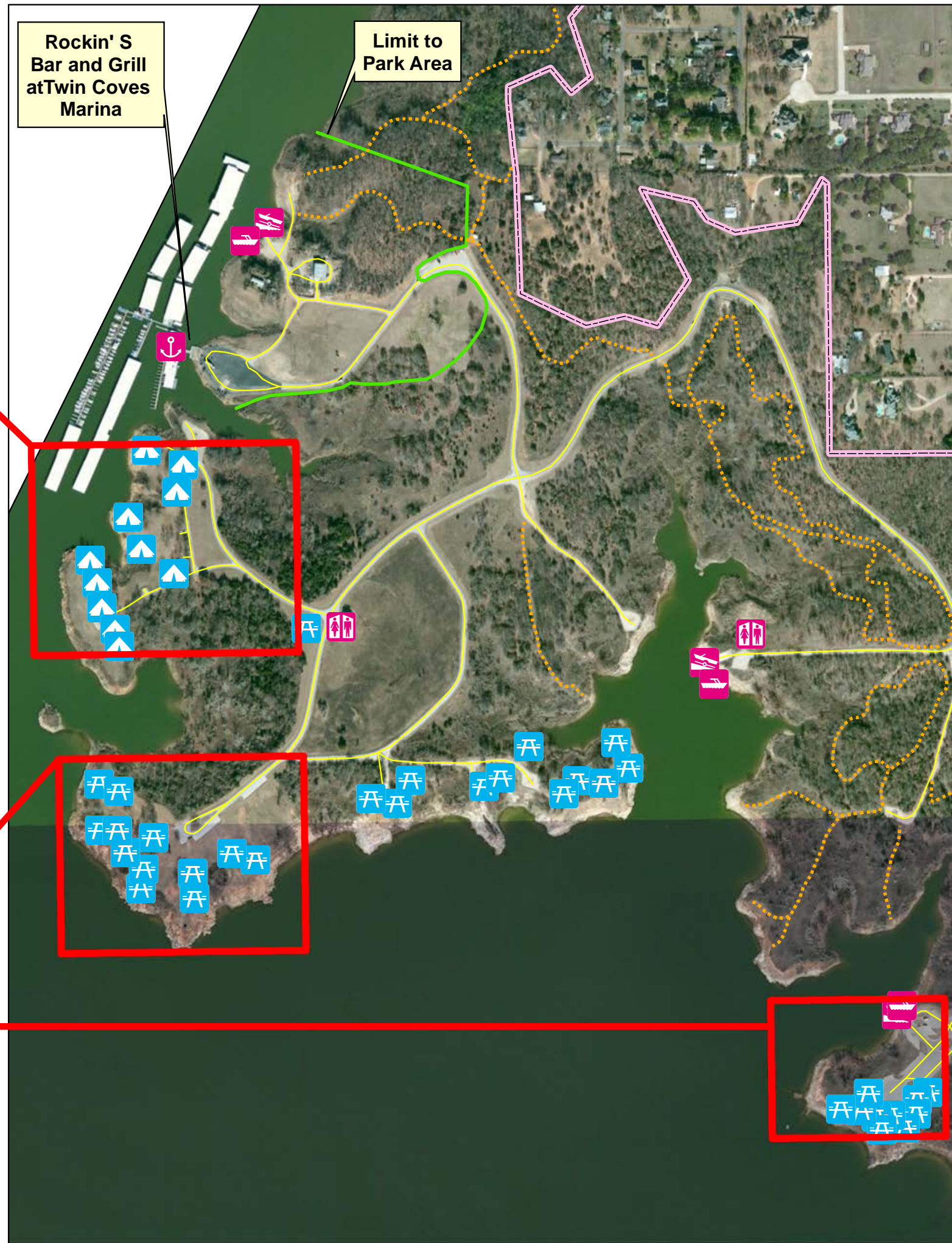
**U.S. ARMY CORPS
OF ENGINEERS
FORT WORTH DISTRICT**

GRAPEVINE LAKE TRINITY RIVER, TEXAS

GRAPEVINE LAKE
GRAPEVINE LAKE MASTER PLAN
RECREATIONAL MAP-
(MURRELL PARK-
MAINTAINED BY USACE)





DATE: JUNE 2022	MAP NO. GV21MP-OR-MU-2
--------------------	---------------------------



- FEE BOUNDARY
- LIMIT OF PARK AREA
- RECREATION TRAIL
- PICNIC SITE
- PRIMITIVE CAMPSITE
- BOAT RAMP
- COURTESY DOCK
- MARINA
- RESTROOM

FACILITY TOTALS	
ITEM	EXISTING
PICNIC SITE	35
PRIMITIVE CAMPSITE	11
BOAT RAMP	3
COURTESY DOCK	3
MARINA	1
RESTROOM	2



U.S. ARMY CORPS OF ENGINEERS
FORT WORTH DISTRICT

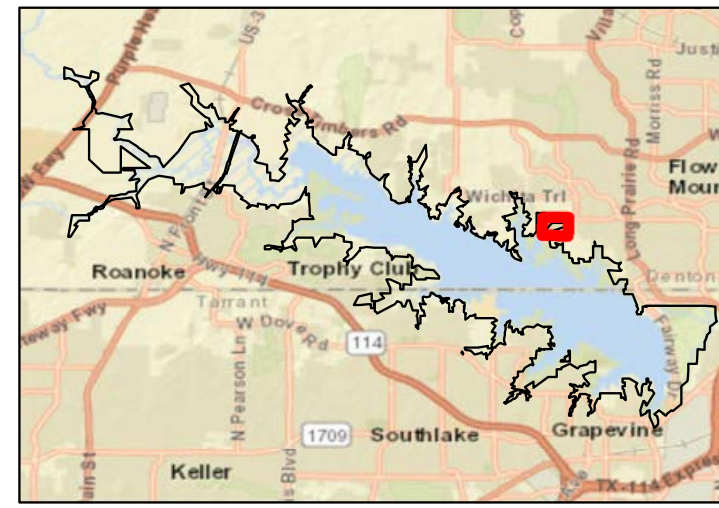
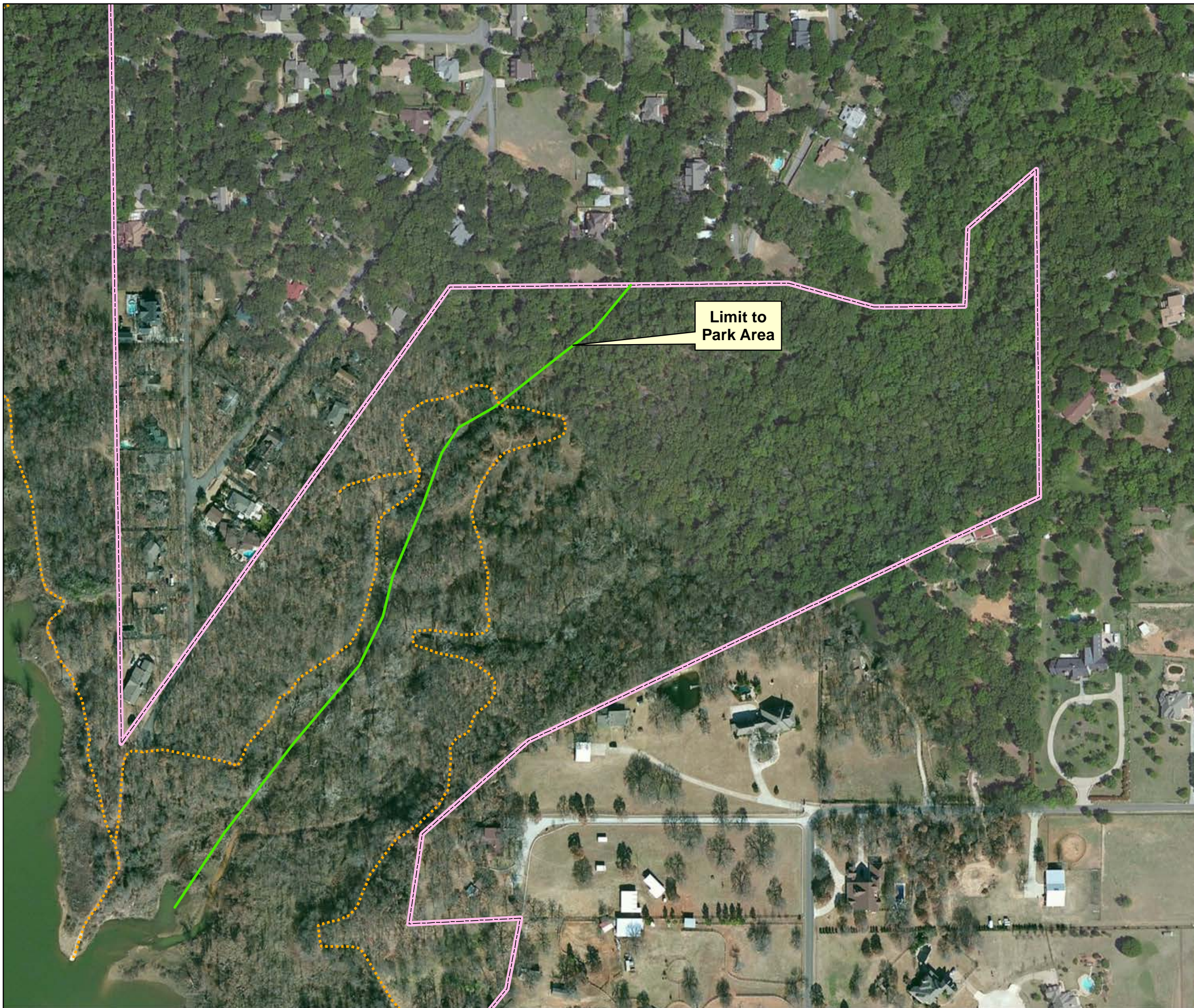
GRAPEVINE LAKE GRAPEVINE LAKE TRINITY RIVER, TEXAS




GRAPEVINE LAKE MASTER PLAN


RECREATIONAL MAP-
(MURRELL PARK-
LEASED AND MAINTAINED BY
CITY OF FLOWER MOUND)

0 150 300 600 900 1,200 Feet

DATE: JUNE 2022 MAP NO. GV21MP-OR-MU-3



-  FEE BOUNDARY
-  RECREATION TRAIL
-  LIMIT OF PARK AREA



**U.S. ARMY CORPS
OF ENGINEERS**

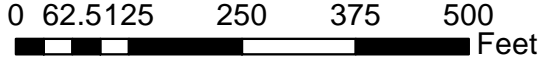
FORT WORTH DISTRICT

GRAPEVINE LAKE
GRAPEVINE LAKE
TRINITY RIVER, TEXAS

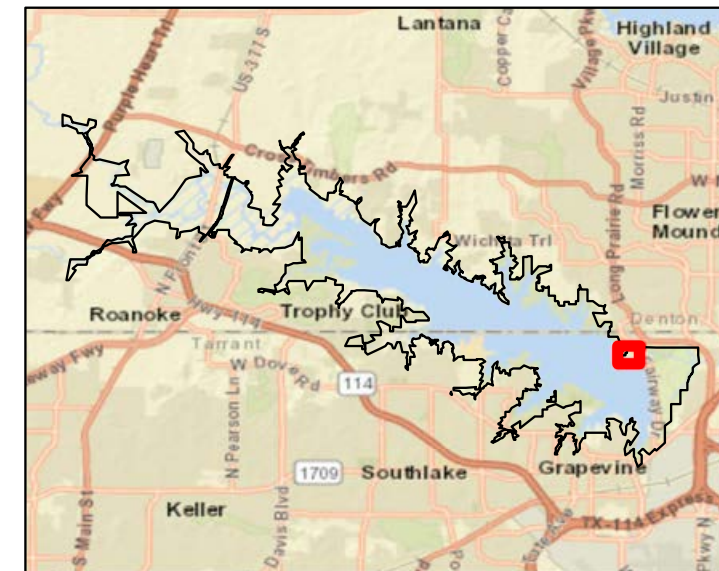
GRAPEVINE LAKE MASTER PLAN









RECREATIONAL MAP-
(MURRELL PARK-
LEASED AND MAINTAINED BY
CITY OF FLOWER MOUND

N



DATE: JUNE 2022	MAP NO. GV21MP-OR-MU-4
---------------------------	----------------------------------



-  FEE BOUNDARY
-  LIMIT OF PARK AREA
-  RECREATION TRAIL
-  PICNIC SITE
-  GROUP PICNIC SHELTER
-  PLAYGROUND
-  RESTROOM
-  GATEHOUSE

FACILITY TOTALS	
ITEM	EXISTING
PICNIC SITE	53
GROUP PICNIC SHELTER	1
PLAYGROUND	1
RESTROOM	3
GATEHOUSE	1



U.S. ARMY CORPS OF ENGINEERS
FORT WORTH DISTRICT

GRAPEVINE LAKE GRAPEVINE LAKE TRINITY RIVER, TEXAS

GRAPEVINE LAKE MASTER PLAN

RECREATIONAL MAP-
 (ROCKLEDGE PARK-
 LEASED AND MAINTAINED BY
 CITY OF GRAPEVINE)

0 62.5125 250 375 500 Feet

DATE: JUNE 2022 MAP NO. GV21MP-OR-RL-1