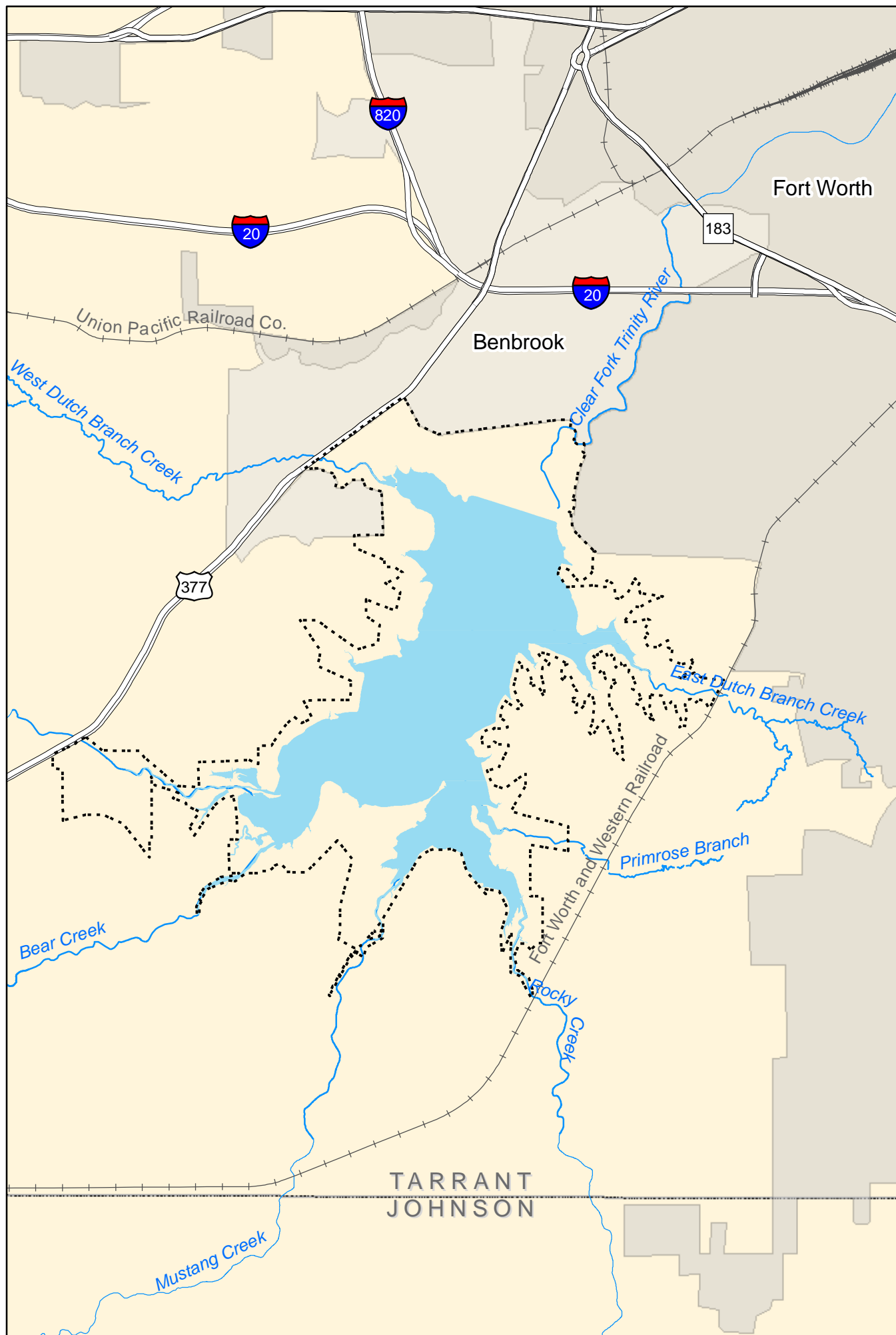


APPENDIX A – LAND CLASSIFICATION, MANAGING AGENCIES, AND RECREATION MAPS

DRAFT



INDEX TO MASTER PLAN MAPS

GENERAL

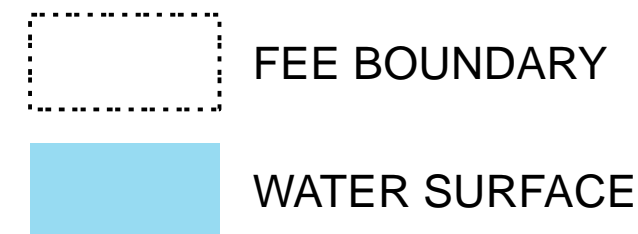
MAP NO.	TITLE
BB20MP-OI-00	PROJECT LOCATION & INDEX TO MAPS
BB20MP-DR-01	DEPTH RANGES
BB20MP-OM-01	LAND MANAGING ENTITIES
BB20MP-OW-01	WATER SURFACE CLASSIFICATIONS AND MARINAS

LAND CLASSIFICATION

MAP NO.	TITLE
BB20MP-OC-00	LAND AND WATER CLASSIFICATIONS (00)
BB20MP-OC-01	LAND AND WATER CLASSIFICATIONS (01)
BB20MP-OC-02	LAND AND WATER CLASSIFICATIONS (02)
BB20MP-OC-03	LAND AND WATER CLASSIFICATIONS (03)
BB20MP-OC-04	LAND AND WATER CLASSIFICATIONS (04)

RECREATIONAL AREAS

MAP NO.	TITLE
BB20MP-OR-0A	MANAGED RECREATIONAL AREAS
BB20MP-OR-0B	PARK PLATE INDEX
BB20MP-OR-01	DUTCH BRANCH PARK
BB20MP-OR-02	PECAN VALLEY PARK
BB20MP-OR-03	LONGHORN PARK
BB20MP-OR-04	ROCKY CREEK PARK
BB20MP-OR-05	MUSTANG PARK
BB20MP-OR-06	SOUTH HOLIDAY PARK
BB20MP-OR-07	NORTH HOLIDAY PARK



**U.S. ARMY CORPS
OF ENGINEERS
FORT WORTH DISTRICT**

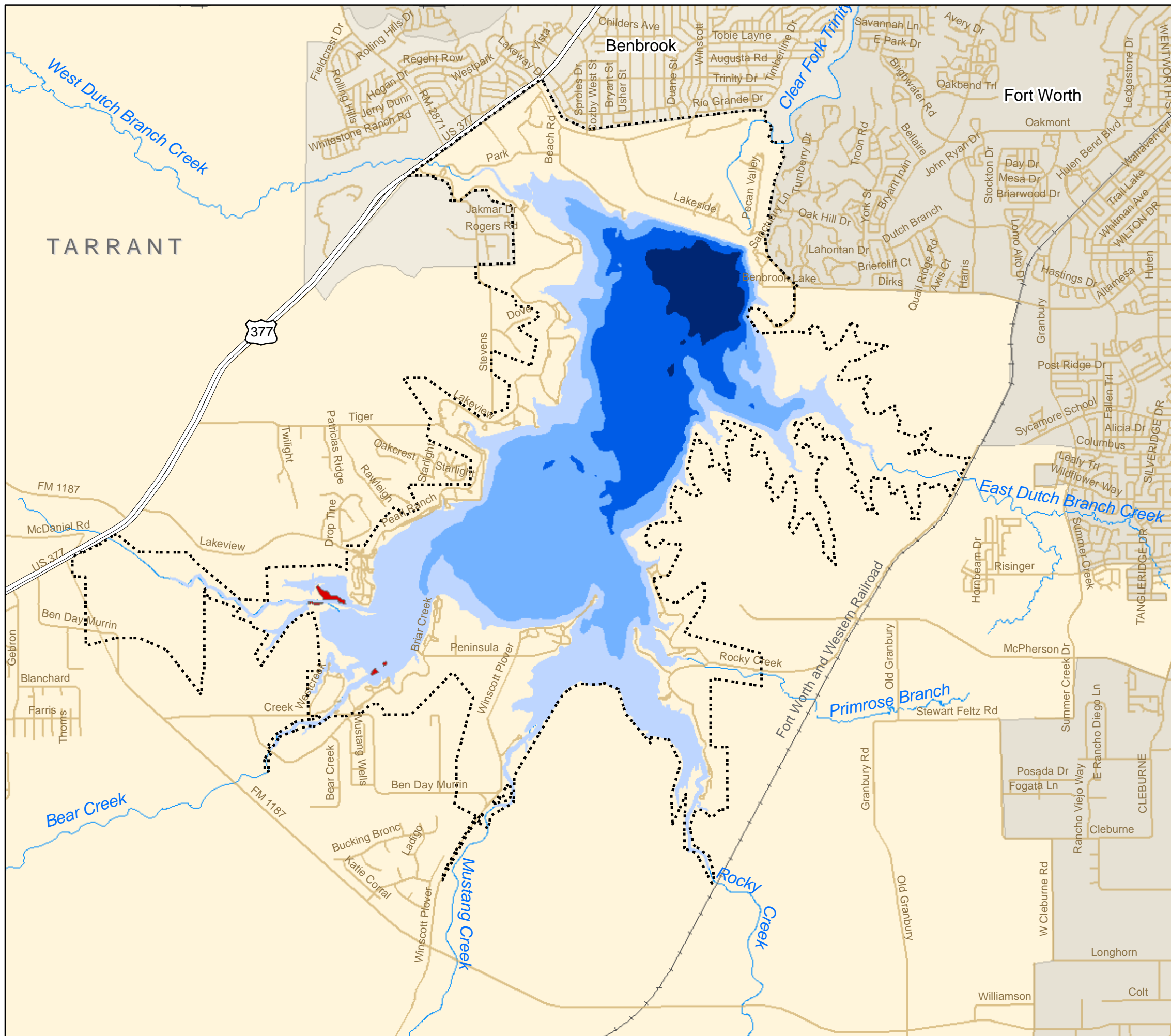
TRINITY RIVER BASIN CLEAR FORK, TRINITY RIVER, TEXAS

BENBROOK LAKE MASTER PLAN

PROJECT LOCATION AND MAP INDEX

DATE: DECEMBER 2020	MAP NO. BB20MP-OI-00
------------------------	-------------------------

THIS PRODUCT IS REPRODUCED FROM GEOSPATIAL INFORMATION PREPARED BY THE U.S. ARMY CORPS OF ENGINEERS. GIS DATA AND PRODUCT ACCURACY MAY VARY. THEY MAY BE DEVELOPED FROM SOURCES OF DIFFERING ACCURACY. ACCURATE ONLY FOR CERTAIN SCALES, BASED ON MODELING OR INTERPRETATION, INCOMPLETE WHILE BEING CREATED OR REVISED. USING GIS PRODUCTS FOR PURPOSES OTHER THAN THOSE FOR WHICH THEY WERE CREATED MAY YIELD INACCURATE OR MISLEADING RESULTS.



- ISLANDS
- WATER DEPTH**
- 0' - 15'
- 15' - 30'
- 30' - 45'
- 45' - 60.4'
- FEE BOUNDARY

**U.S. ARMY CORPS
OF ENGINEERS**

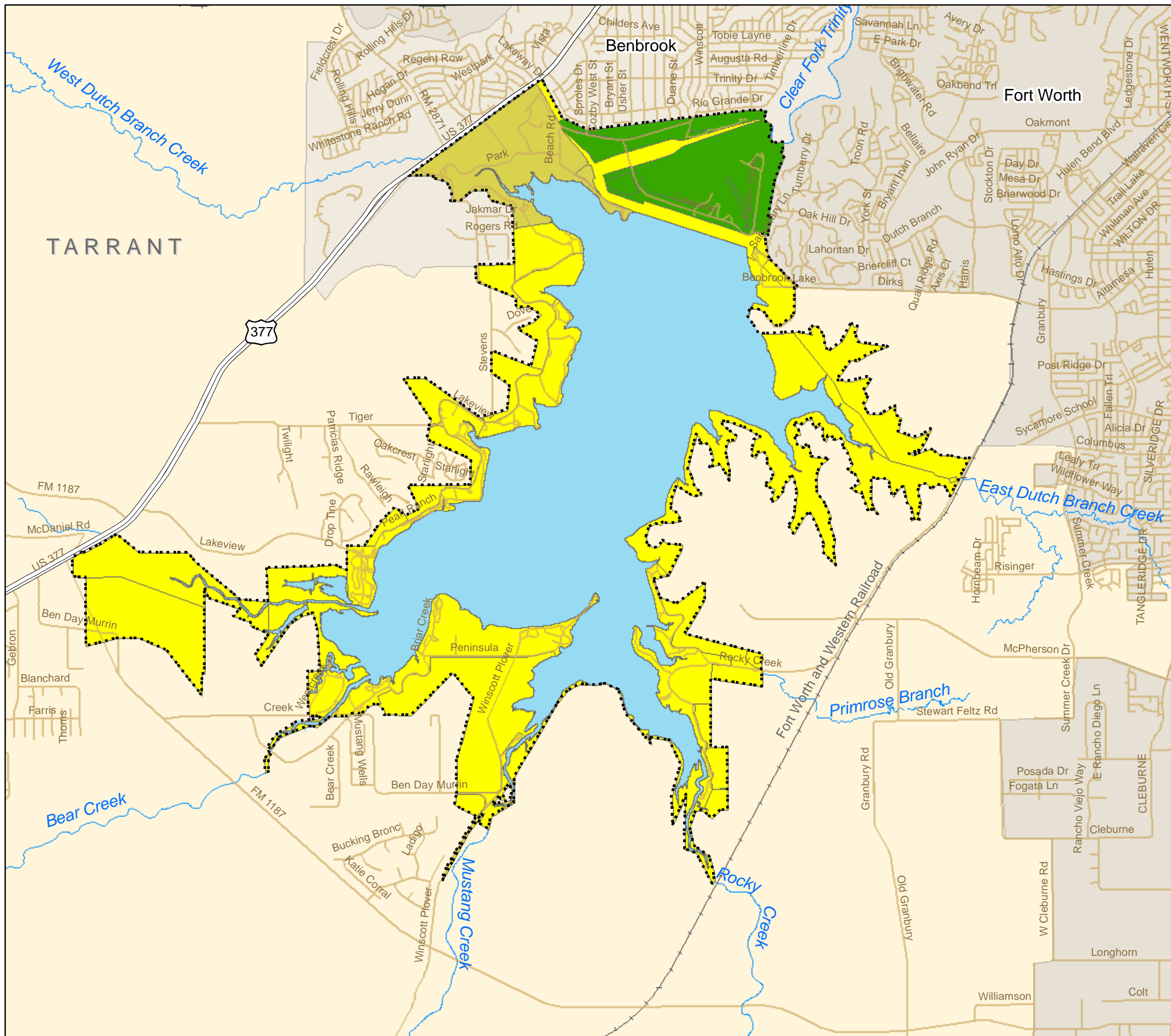
FORT WORTH DISTRICT

TRINITY RIVER BASIN
CLEAR FORK, TRINITY RIVER, TEXAS


BENBROOK LAKE MASTER PLAN

DEPTH RANGES

DATE:	MAP NO.
DECEMBER 2020	BB20MP-DR-01



- CITY OF BENBROOK
- CITY OF FORT WORTH
- U.S. ARMY CORPS OF
- WATER SURFACE
- FEE BOUNDARY




**U.S. ARMY CORPS
OF ENGINEERS**
FORT WORTH DISTRICT


TRINITY RIVER BASIN

CLEAR FORK, TRINITY RIVER, TEXAS

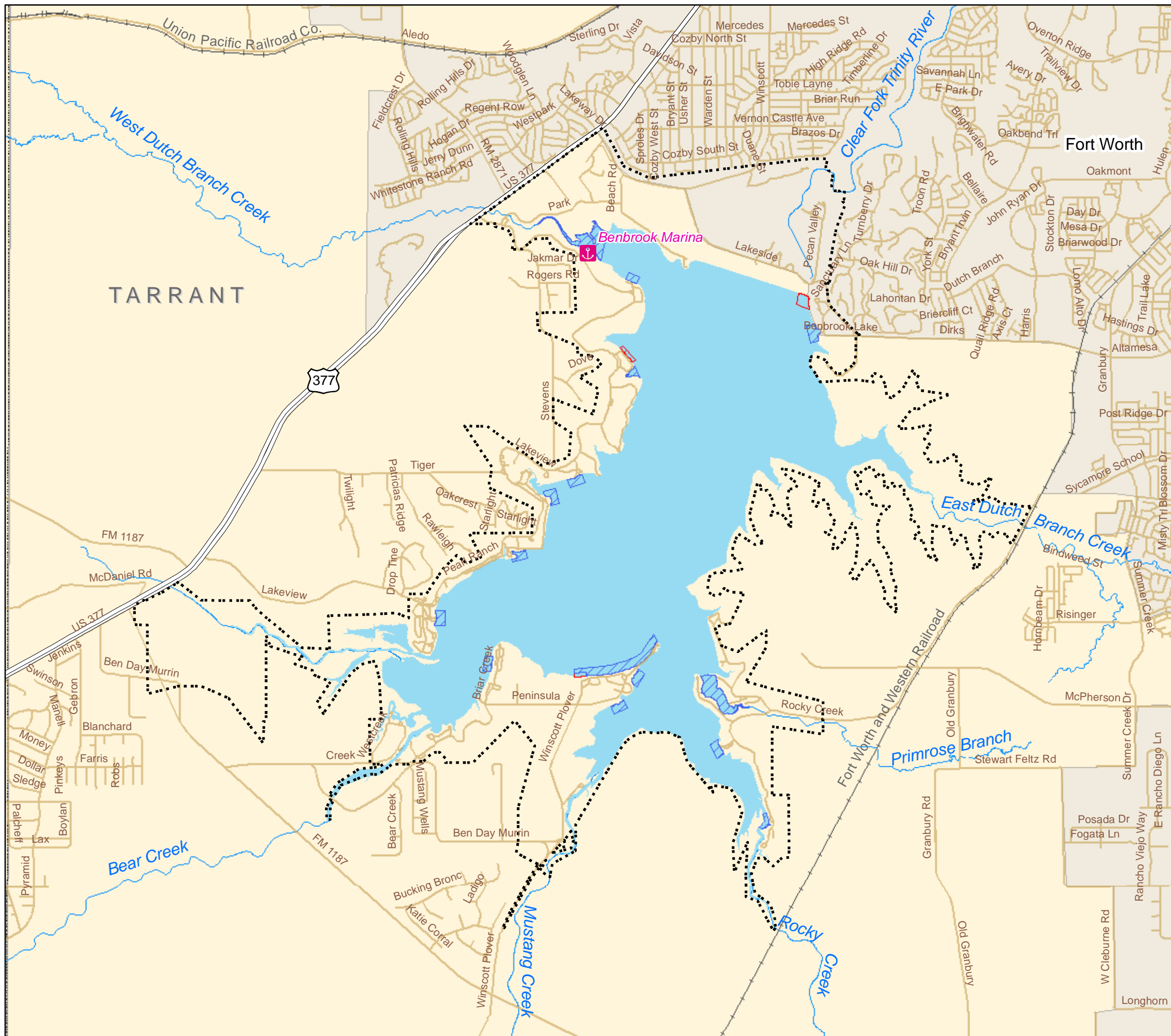
BENBROOK LAKE MASTER PLAN






LAND MANAGING ENTITIES






DATE: DECEMBER 2020	MAP NO. BB20MP-OM-01
-------------------------------	--------------------------------



-  MARINA / CONCESSION
-  WATER SURFACE: RESTRICTED
-  WATER SURFACE: DESIGNATED NO WAKE AREAS
-  WATER SURFACE: OPEN RECREATION
-  FEE BOUNDARY




**U.S. ARMY CORPS
OF ENGINEERS**

FORT WORTH DISTRICT


TRINITY RIVER BASIN CLEAR FORK, TRINITY RIVER, TEXAS

BENBROOK LAKE MASTER PLAN

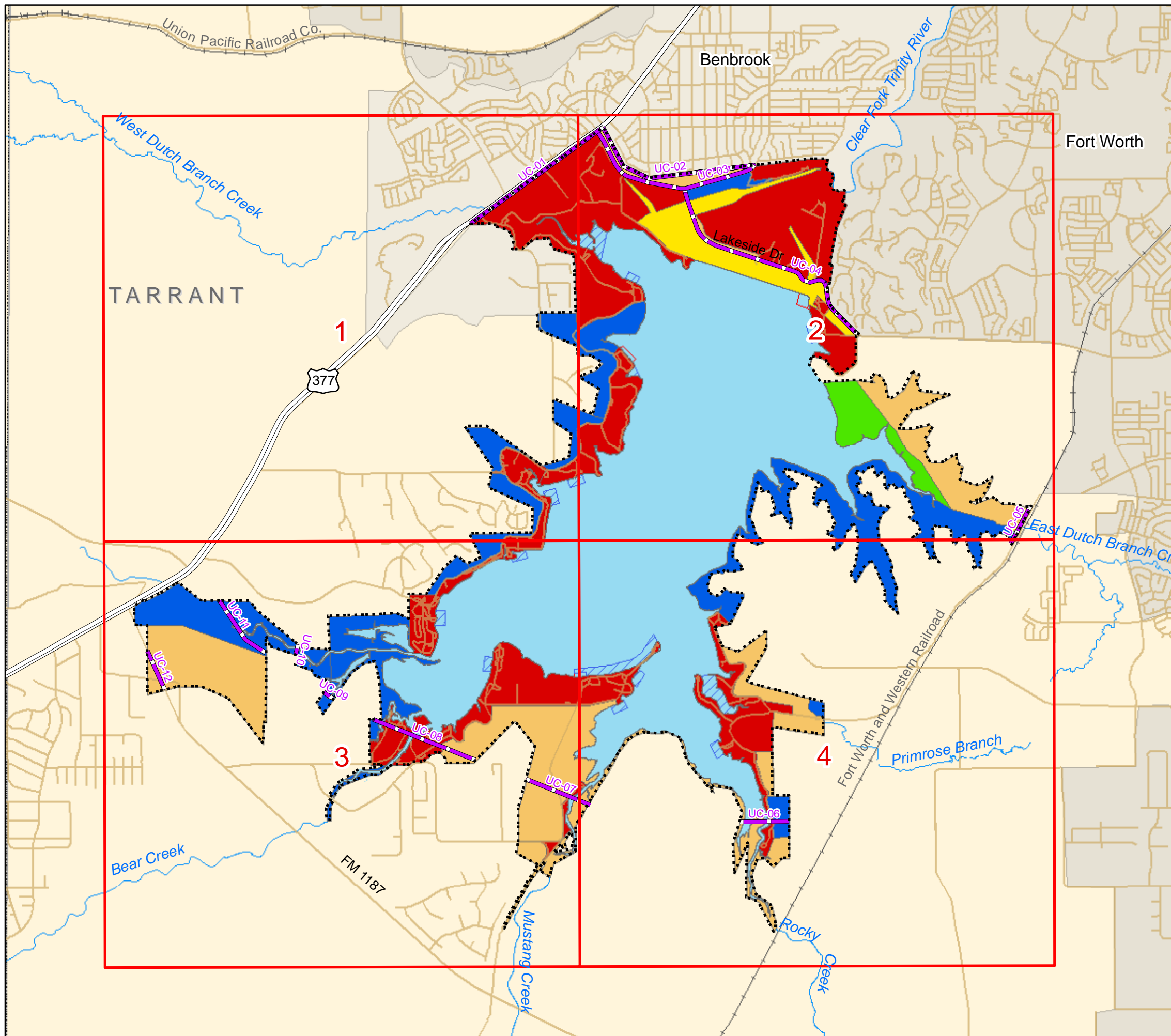
**WATER SURFACE CLASSIFICATIONS
AND MARINAS**




0 0.25 0.5 1 1.5 Miles



DATE: DECEMBER 2020	MAP NO. BB20MP-OW-01
------------------------	-------------------------



-  UTILITY CORRIDORS
-  INDEX GRID
-  ENVIRONMENTALLY SENSITIVE
-  HIGH DENSITY RECREATION
-  PROJECT OPERATIONS
-  VEGETATIVE MANAGEMENT
-  WILDLIFE MANAGEMENT
-  WATER SURFACE: RESTRICTED
-  WATER SURFACE: DESIGNATED NO WAKE AREAS
-  WATER SURFACE: OPEN RECREATION
-  FEE BOUNDARY



**U.S. ARMY CORPS
OF ENGINEERS**


FORT WORTH DISTRICT

TRINITY RIVER BASIN
CLEAR FORK, TRINITY RIVER, TEXAS


BENBROOK LAKE MASTER PLAN

LAND AND WATER CLASSIFICATIONS

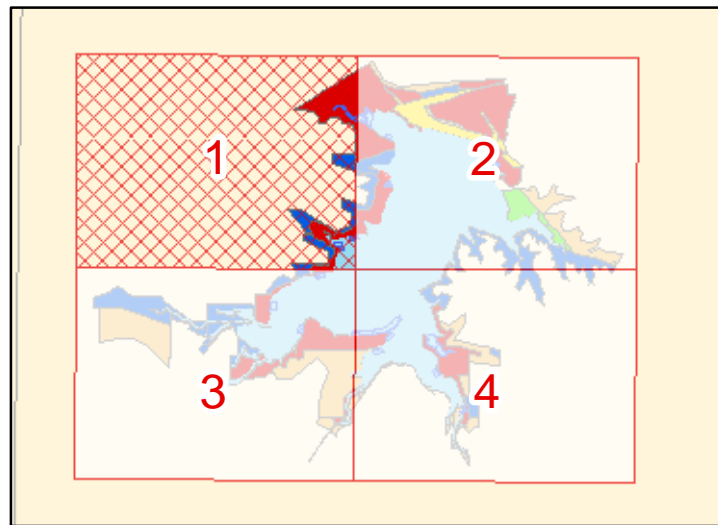
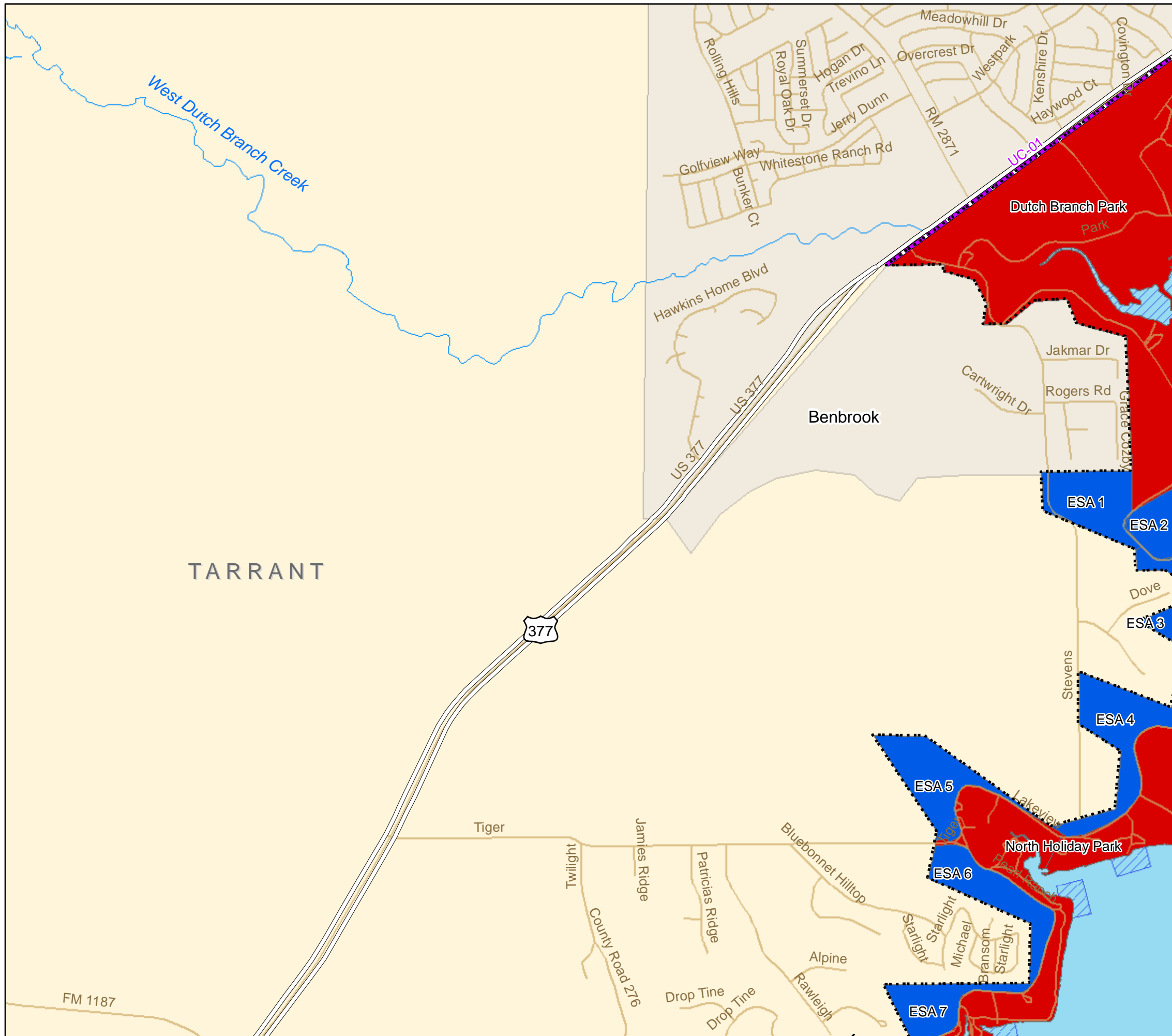
(INDEX SHEET 00)









0 0.25 0.5 1 1.5 Miles



DATE: DECEMBER 2020	MAP NO. BB20MP-OC-00
------------------------	-------------------------



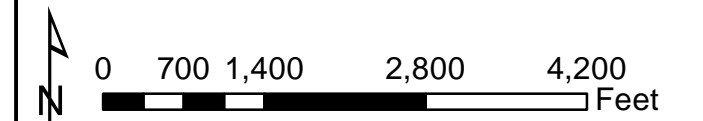
-  UTILITY CORRIDORS
-  ENVIRONMENTALLY SENSITIVE
-  HIGH DENSITY RECREATION
-  WATER SURFACE: DESIGNATED NO WAKE AREAS
-  WATER SURFACE: OPEN RECREATION
-  FEE BOUNDARY



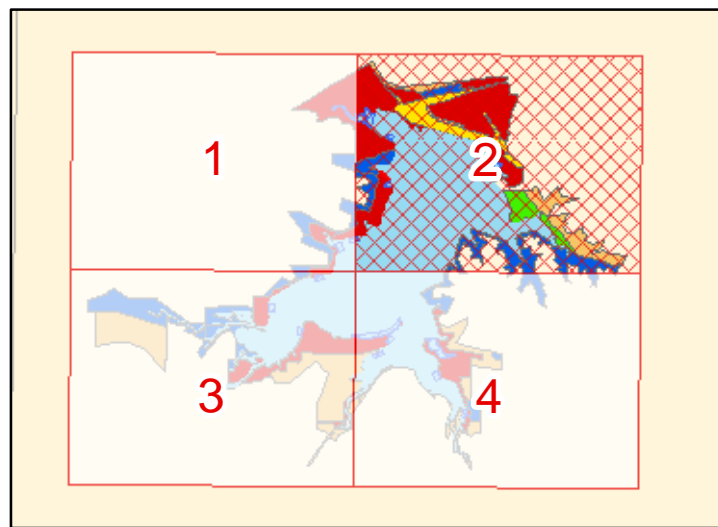
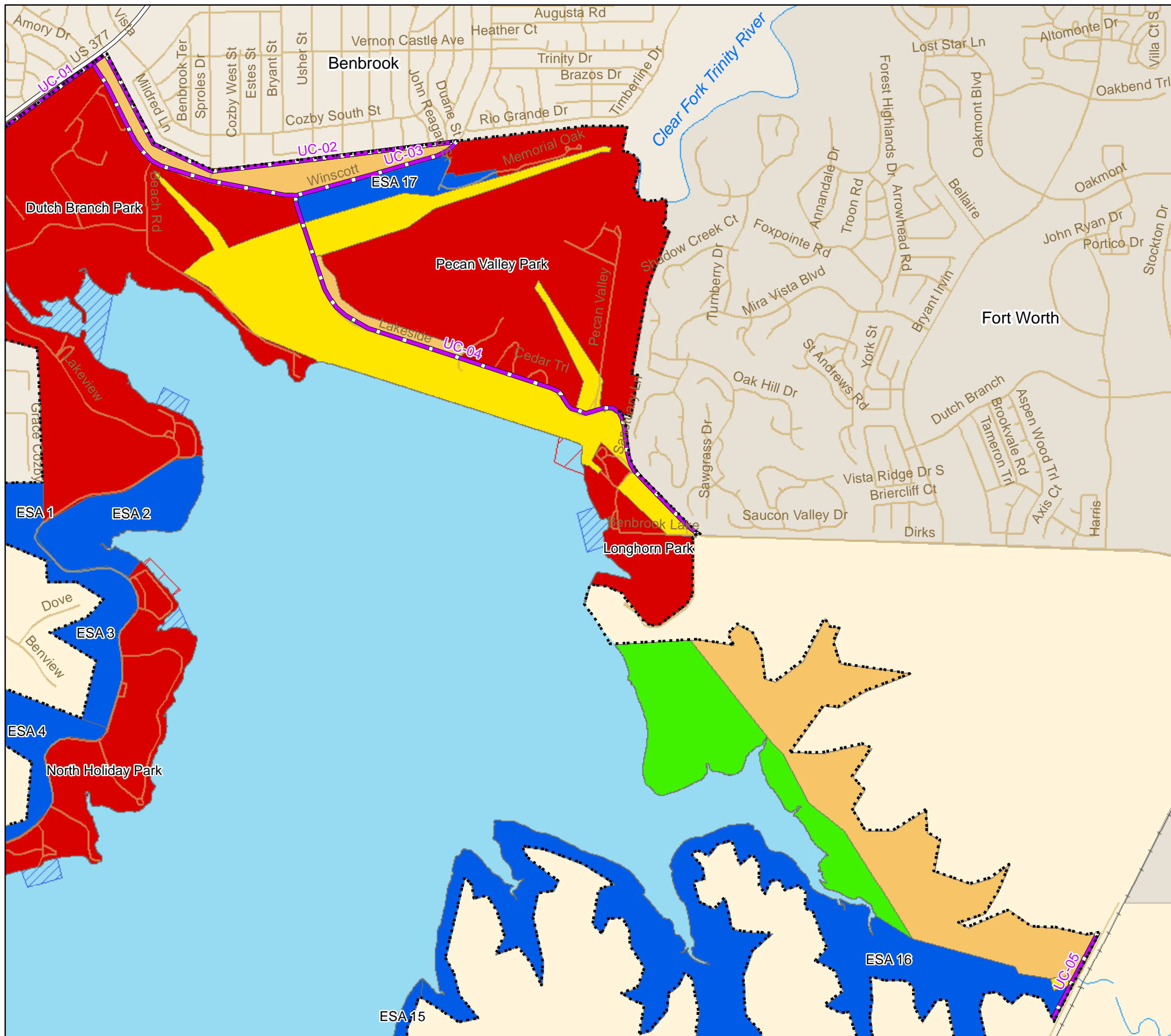
**U.S. ARMY CORPS
OF ENGINEERS**
FORT WORTH DISTRICT

TRINITY RIVER BASIN CLEAR FORK, TRINITY RIVER, TEXAS

BENBROOK LAKE MASTER PLAN
LAND AND WATER CLASSIFICATIONS
(INDEX SHEET 01)



DATE: DECEMBER 2020	MAP NO. BB20MP-OC-01
------------------------	-------------------------



- UTILITY CORRIDORS
- ENVIRONMENTALLY SENSITIVE
- HIGH DENSITY RECREATION
- PROJECT OPERATIONS
- VEGETATIVE MANAGEMENT
- WILDLIFE MANAGEMENT
- WATER SURFACE: RESTRICTED
- WATER SURFACE: DESIGNATED NO WAKE AREAS
- WATER SURFACE: OPEN RECREATION
- FEE BOUNDARY

**U.S. ARMY CORPS
OF ENGINEERS**

FORT WORTH DISTRICT

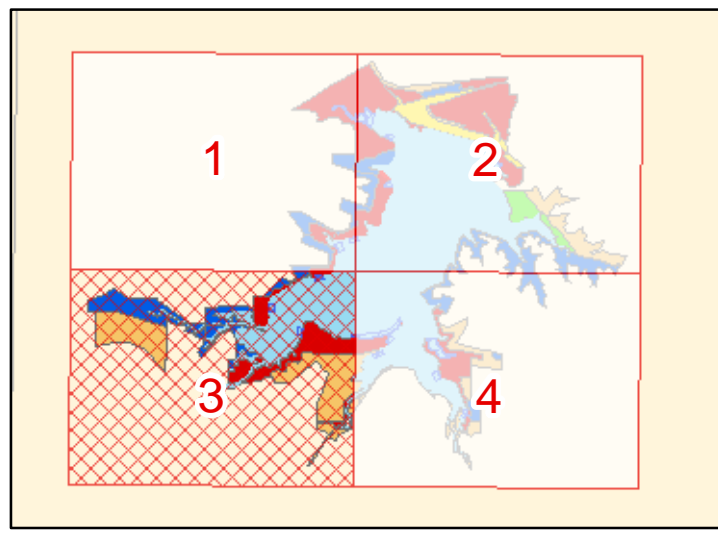
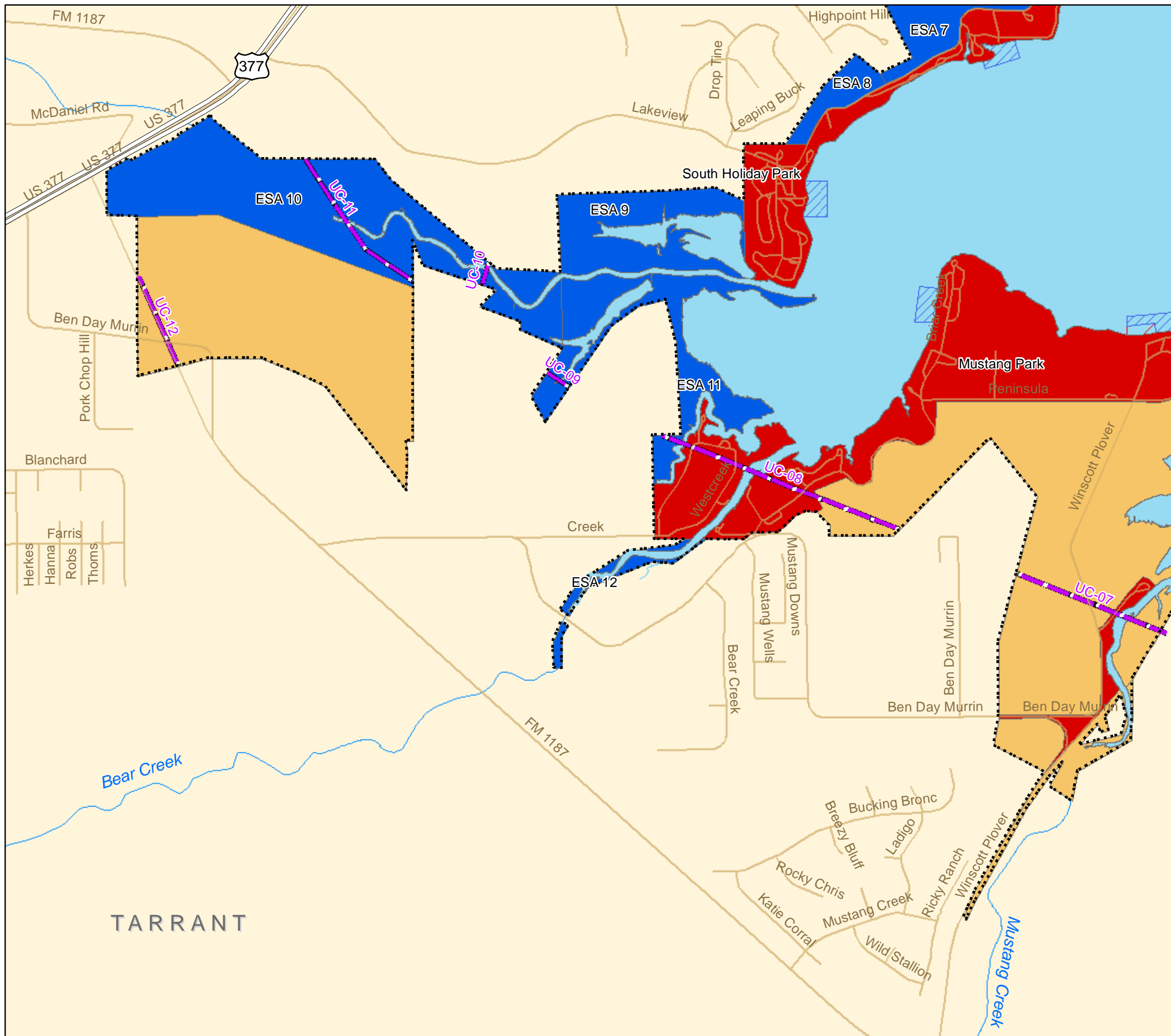
TRINITY RIVER BASIN CLEAR FORK, TRINITY RIVER, TEXAS

BENBROOK LAKE MASTER PLAN

LAND AND WATER CLASSIFICATIONS
(INDEX SHEET 02)

0 700 1,400 2,800 4,200 Feet

DATE: DECEMBER 2020	MAP NO. BB20MP-OC-02
------------------------	-------------------------



- UTILITY CORRIDORS
- ENVIRONMENTALLY SENSITIVE
- HIGH DENSITY RECREATION
- VEGETATIVE MANAGEMENT
- WATER SURFACE: RESTRICTED
- WATER SURFACE: DESIGNATED NO WAKE AREAS
- WATER SURFACE: OPEN RECREATION
- FEE BOUNDARY

**U.S. ARMY CORPS
OF ENGINEERS**

FORT WORTH DISTRICT

TRINITY RIVER BASIN
CLEAR FORK, TRINITY RIVER, TEXAS

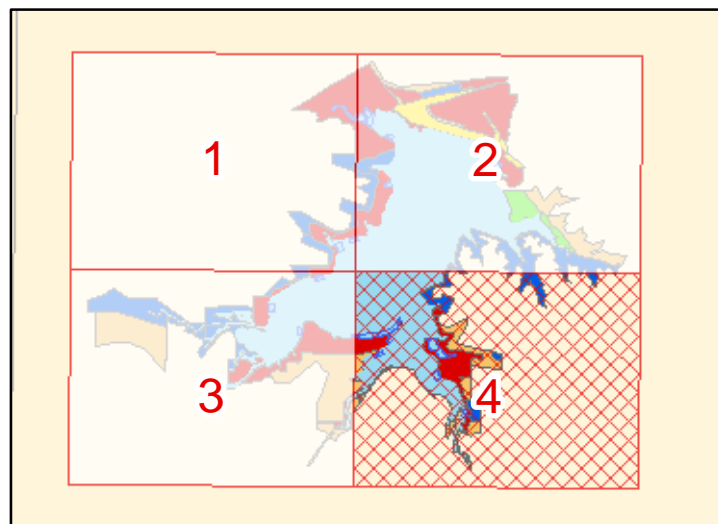
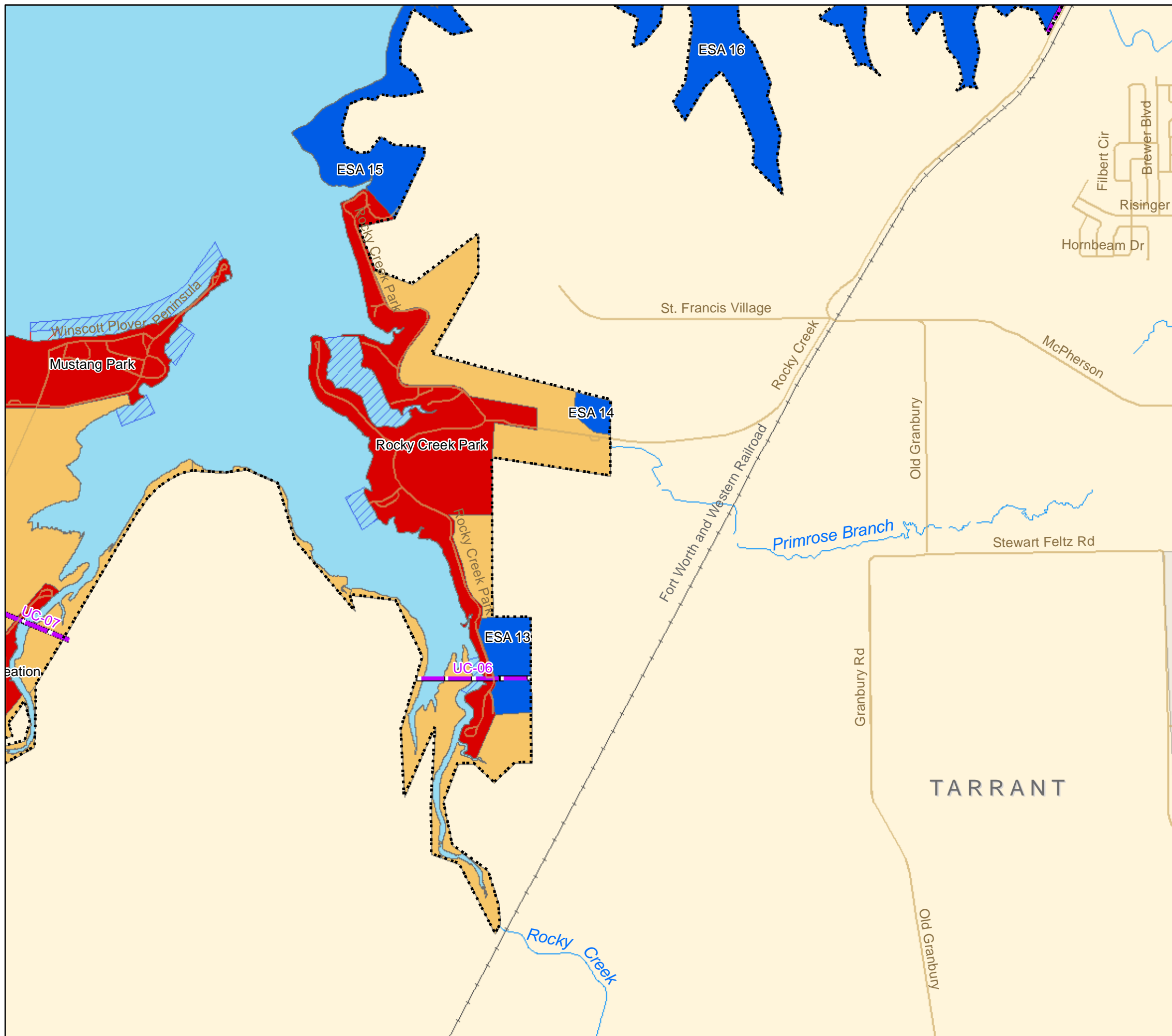
BENBROOK LAKE MASTER PLAN

LAND AND WATER CLASSIFICATIONS

(INDEX SHEET 03)

0 700 1,400 2,800 4,200 Feet

DATE:	MAP NO.
DECEMBER 2020	BB20MP-OC-03



- UTILITY CORRIDORS
- ENVIRONMENTALLY SENSITIVE
- HIGH DENSITY RECREATION
- VEGETATIVE MANAGEMENT
- WATER SURFACE: RESTRICTED
- WATER SURFACE: DESIGNATED NO WAKE AREAS
- WATER SURFACE: OPEN RECREATION
- FEE BOUNDARY

**U.S. ARMY CORPS
OF ENGINEERS**

FORT WORTH DISTRICT

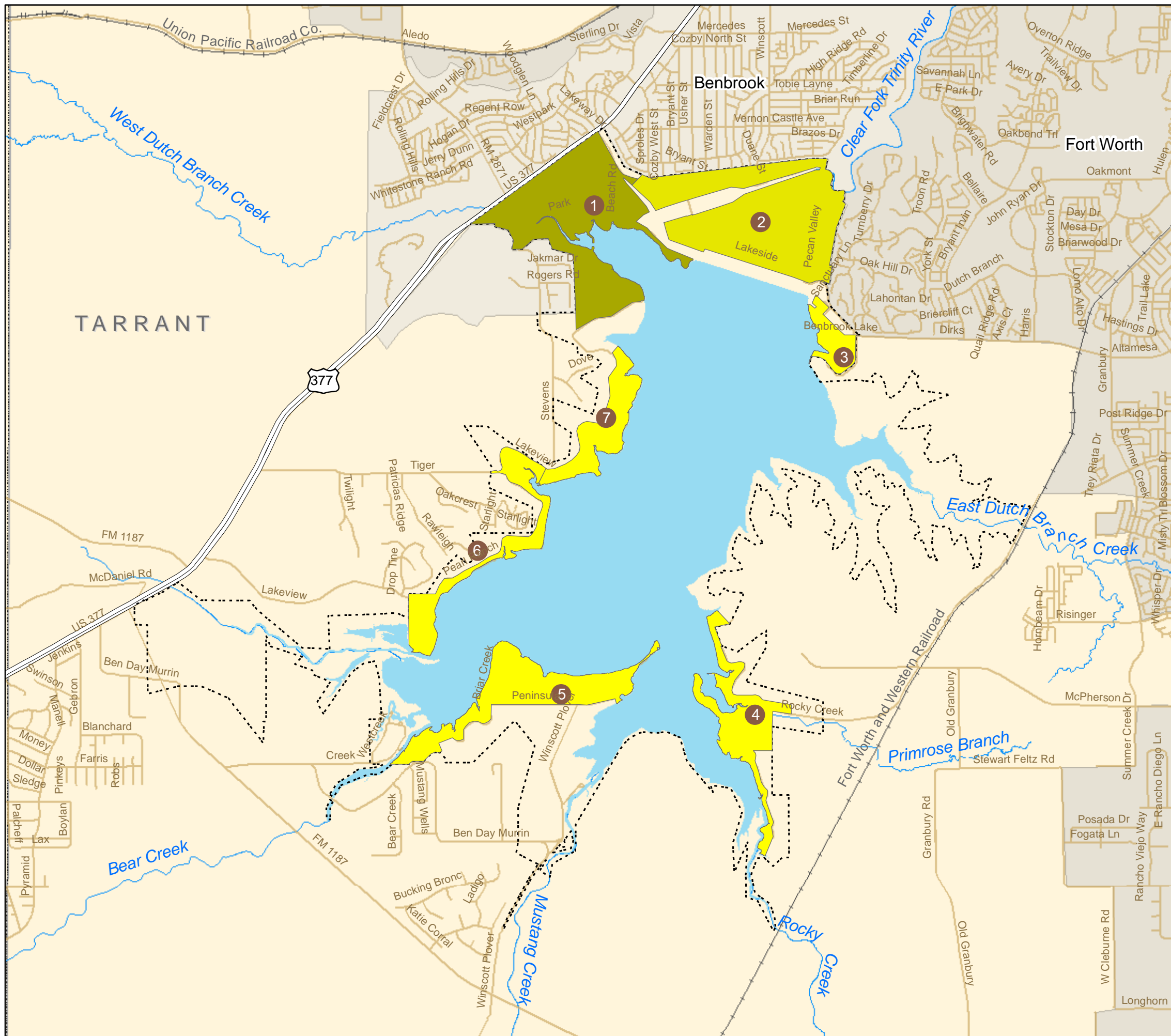
TRINITY RIVER BASIN CLEAR FORK, TRINITY RIVER, TEXAS

BENBROOK LAKE MASTER PLAN

LAND AND WATER CLASSIFICATIONS
(INDEX SHEET 04)

0 1,000 2,000 4,000 Feet

DATE: DECEMBER 2020	MAP NO. BB20MP-OC-04
------------------------	-------------------------



- CITY OF BENBROOK
- CITY OF FORT WORTH
- US ARMY CORPS OF ENGINEERS
- WATER SURFACE: OPEN RECREATION
- FEE BOUNDARY

- KEY TO PARKS**
- 1 DUTCH BRANCH PARK
 - 2 PECAN VALLEY PARK
 - 3 LONGHORN PARK
 - 4 ROCKY CREEK PARK
 - 5 MUSTANG PARK
 - 6 SOUTH HOLIDAY PARK
 - 7 NORTH HOLIDAY PARK

U.S. ARMY CORPS OF ENGINEERS

FORT WORTH DISTRICT

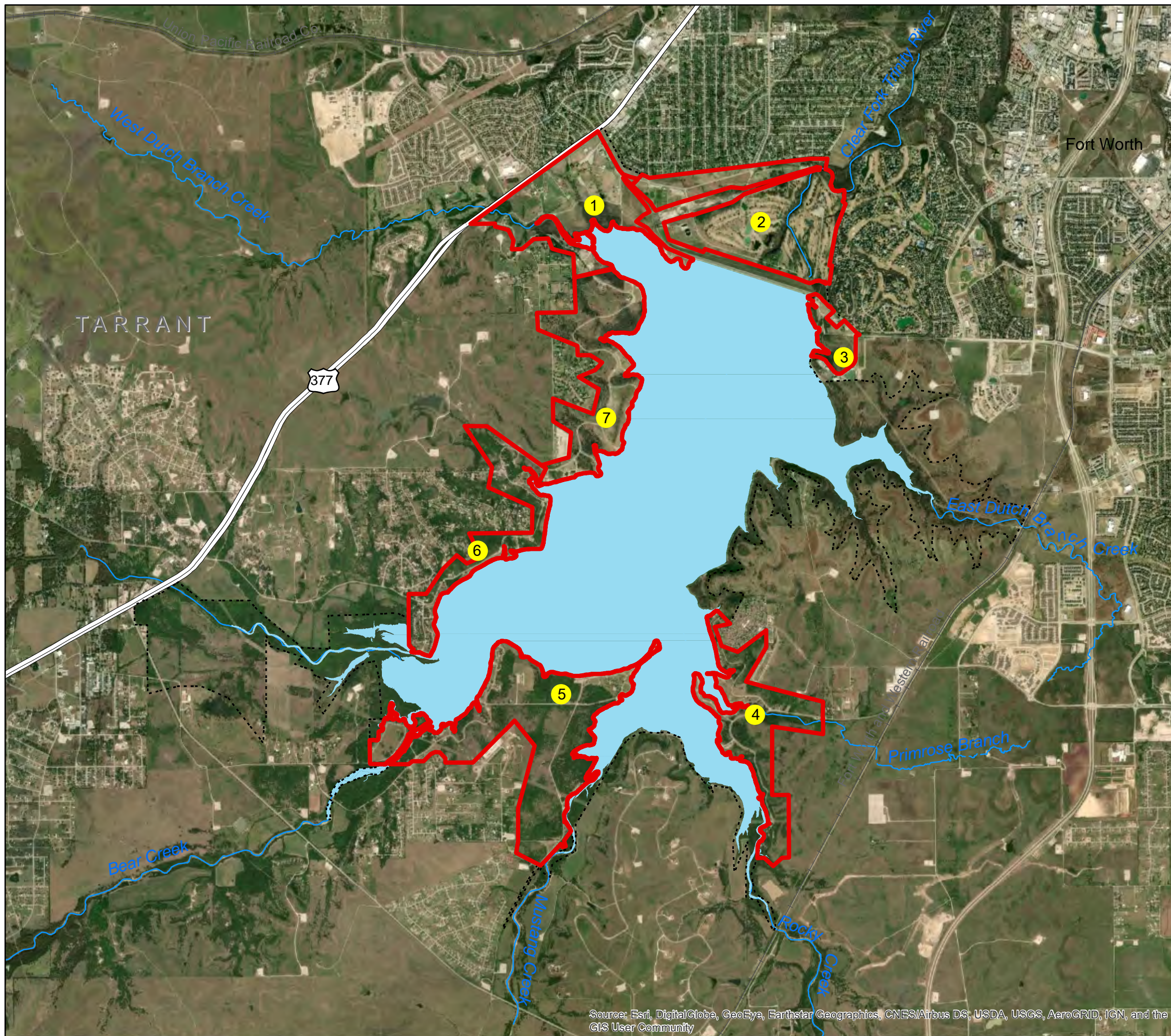
TRINITY RIVER BASIN CLEAR FORK, TRINITY RIVER, TEXAS

BENBROOK LAKE MASTER PLAN

MANAGED RECREATIONAL AREAS

0 0.25 0.5 1 1.5 Miles

DATE: DECEMBER 2020	MAP NO. BB20MP-OR-0A
------------------------	-------------------------



RECREATION AREAS		
ID #	NAME	SHEET #
1	DUTCH BRANCH PARK	BB20MP-OR-01
2	PECAN VALLEY PARK	BB20MP-OR-02
3	LONGHORN PARK	BB20MP-OR-03
4	ROCK CREEK PARK	BB20MP-OR-04
5	MUSTANG PARK	BB20MP-OR-05
6	SOUTH HOLIDAY PARK	BB20MP-OR-06
7	NORTH HOLIDAY PARK	BB20MP-OR-07



**U.S. ARMY CORPS
OF ENGINEERS**
FORT WORTH DISTRICT

TRINITY RIVER BASIN CLEAR FORK, TRINITY RIVER, TEXAS

BENBROOK LAKE MASTER PLAN
PARK PLATE INDEX

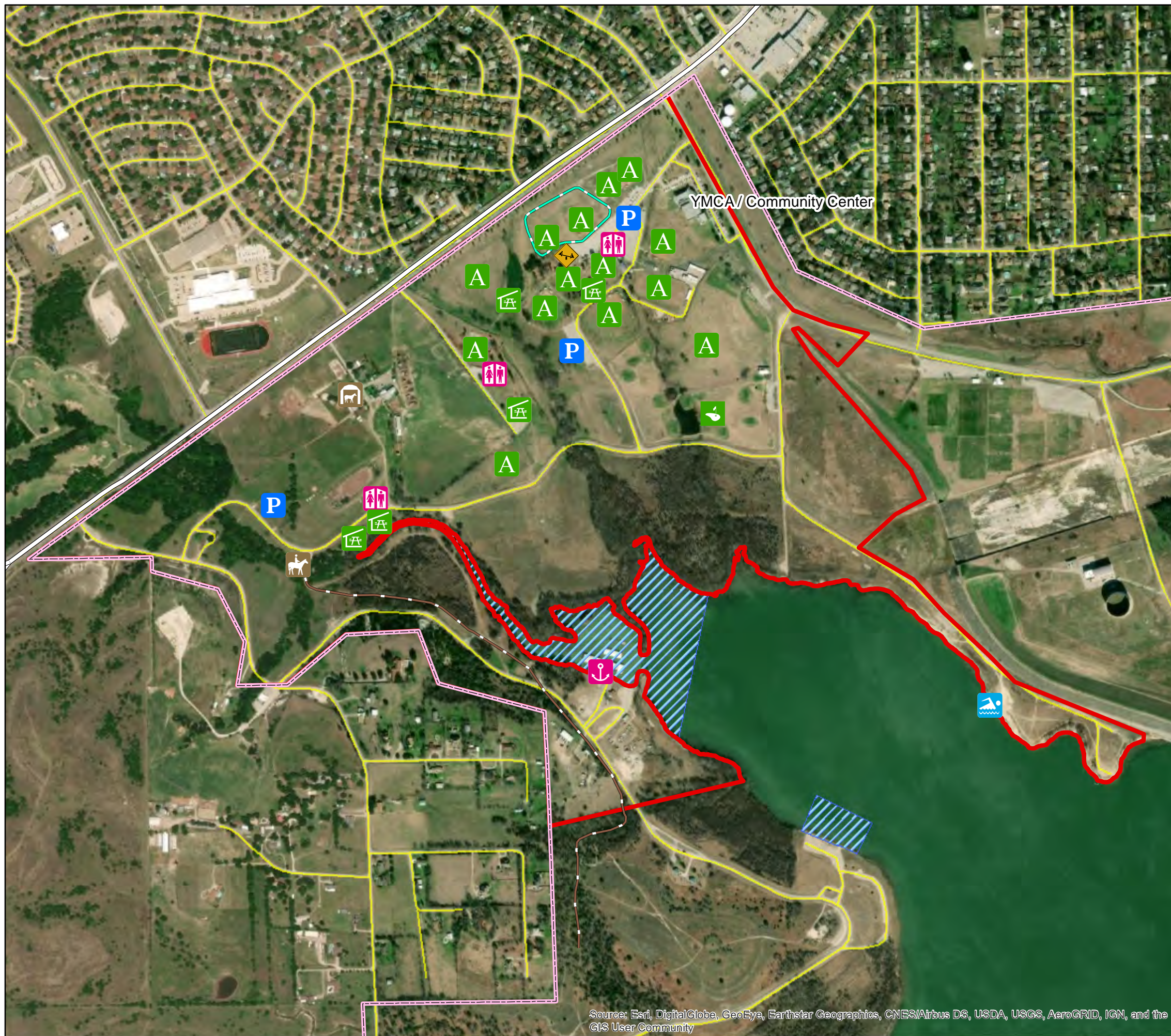

















0 0.25 0.5 1 1.5 Miles


DATE:
DECEMBER 2020

MAP NO.
BB20MP-OR-0B

Source: Esri, DigitalGlobe, GeoEye, Earthstar Geographics, CNES/Airbus DS, USDA, USGS, AeroGRID, IGN, and the GIS User Community



-  ATHLETIC FIELD
-  GOLF COURSE
-  GROUP PICNIC SHELTER
-  HORSE STABLE/BARN
-  HORSE TRAIL ENTRANCE
-  MARINA
-  PARKING
-  PLAYGROUND
-  RESTROOM
-  SWIM BEACH
-  WALKING TRAIL
-  EQUESTRIAN TRAIL
-  WATER SURFACE: DESIGNATED NO WAKE AREAS
-  PARK LIMITS
-  FEE BOUNDARY




**U.S. ARMY CORPS
OF ENGINEERS**

FORT WORTH DISTRICT

TRINITY RIVER BASIN
CLEAR FORK, TRINITY RIVER, TEXAS

BENBROOK LAKE MASTER PLAN

**RECREATIONAL AREAS
(DUTCH BRANCH PARK)**












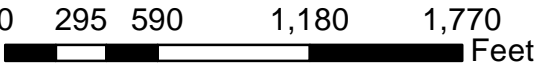
0 310 620 1,240 1,860
Feet

DATE: DECEMBER 2020	MAP NO. BB20MP-OR-01
------------------------	-------------------------

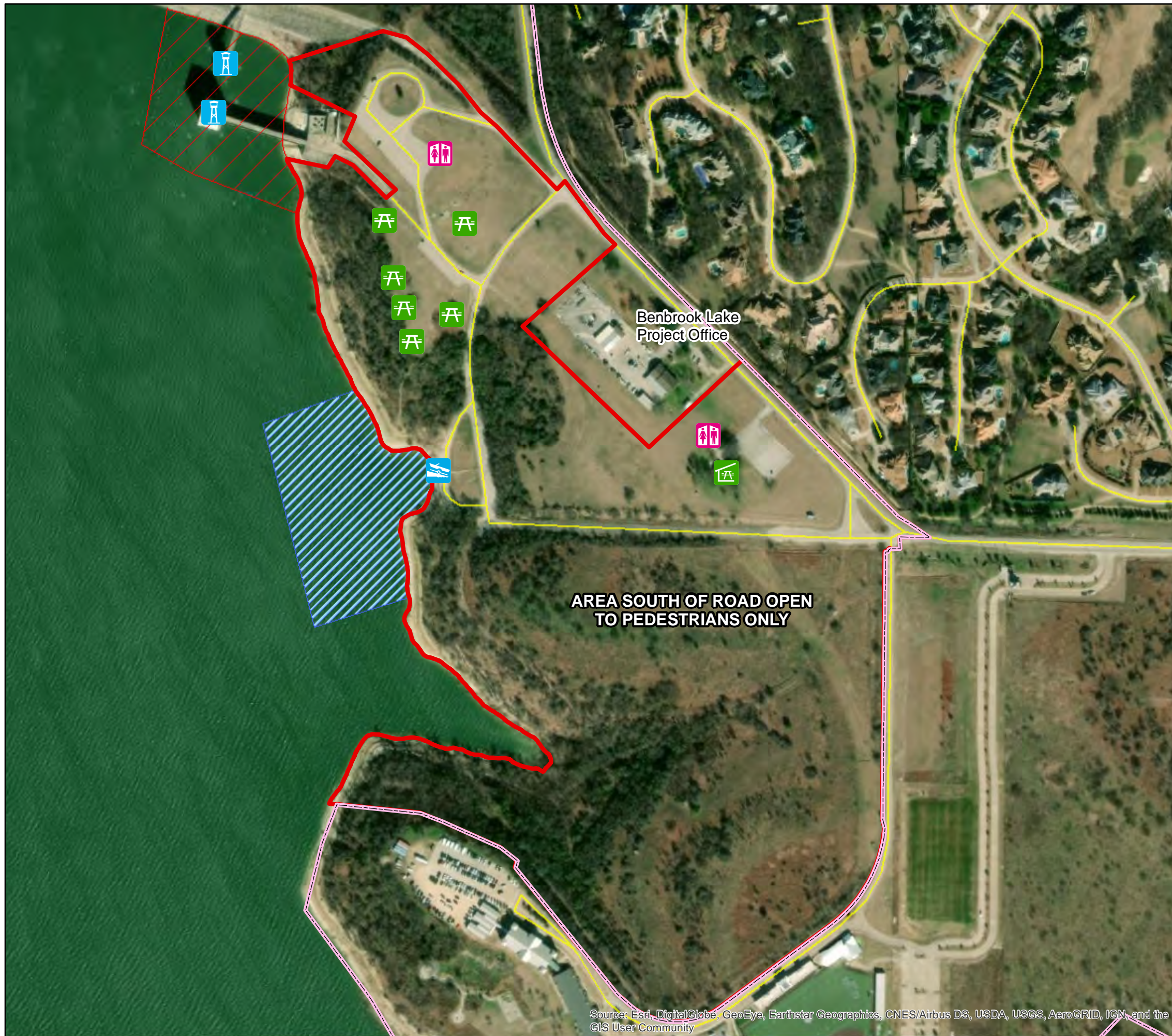
Source: Esri, DigitalGlobe, GeoEye, Earthstar Geographics, CNES/Airbus DS, USDA, USGS, AeroGRID, IGN, and the GIS User Community












-  ATHLETIC FIELD
-  GOLF COURSE
-  PARKING
-  SOAP BOX DERBY (CLOSED)
-  TRAILHEAD
-  PARK LIMITS
-  FEE BOUNDARY


	U.S. ARMY CORPS OF ENGINEERS FORT WORTH DISTRICT
TRINITY RIVER BASIN	CLEAR FORK, TRINITY RIVER, TEXAS
BENBROOK LAKE MASTER PLAN RECREATIONAL AREAS (PECAN VALLEY PARK)	
 	
DATE:	MAP NO.
DECEMBER 2020	BB20MP-OR-02

Source: Esri, DigitalGlobe, GeoEye, Earthstar Geographics, CNES/Airbus DS, USDA, USGS, AeroGRID, IGN, and the GIS User Community



ITEM	EXISTING
BOAT RAMP	1
COURTESY DOCK	
GROUP CAMPSITES	
CAMPSITES	
ELECTRICAL HOOK-UP	
GROUP PICNIC SHELTER	1
PICNIC SITES	6
VAULT TOILET	
RESTROOMS	2
SHOWERS	
DUMP STATION	

-  BOAT RAMP
-  COMFORT STATION
-  GATE TOWER
-  GROUP PICNIC SHELTER
-  PICNIC SITE
-  WATER SURFACE: RESTRICTED
-  WATER SURFACE: DESIGNATED NO WAKE AREAS
-  PARK LIMITS
-  FEE BOUNDARY




**U.S. ARMY CORPS
OF ENGINEERS**

FORT WORTH DISTRICT

TRINITY RIVER BASIN CLEAR FORK, TRINITY RIVER, TEXAS

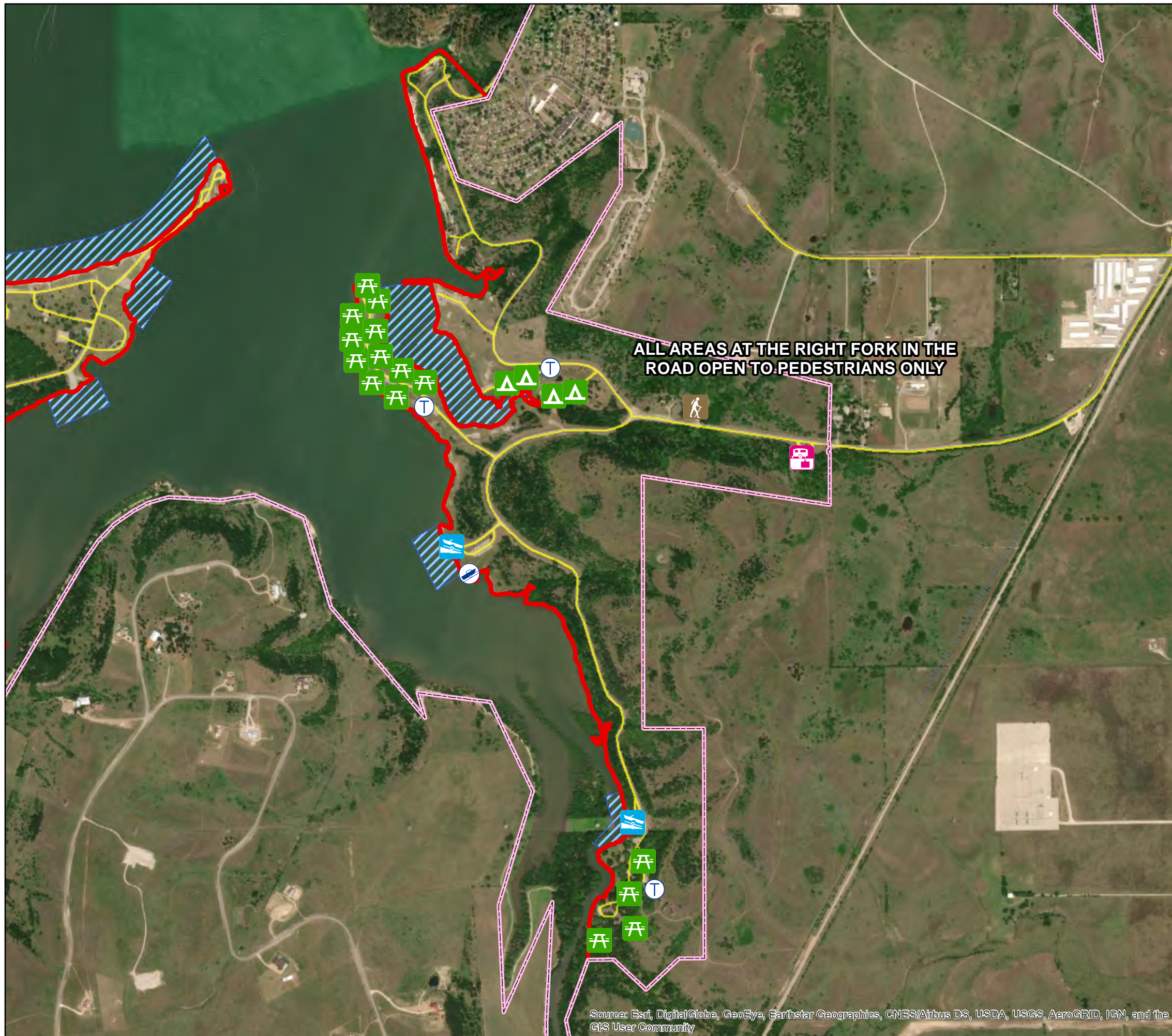
BENBROOK LAKE MASTER PLAN

**RECREATIONAL AREAS
(LONGHORN PARK)**














DATE: DECEMBER 2020	MAP NO. BB20MP-OR-03
-------------------------------	--------------------------------

Source: Esri, DigitalGlobe, GeoEye, Earthstar Geographics, CNES/Airbus DS, USDA, USGS, AeroGRID, IGN, and the GIS User Community



ITEM	EXISTING
BOAT RAMP	2
COURTESY DOCK	1
GROUP CAMPSITES	
CAMPSITES	11
ELECTRICAL HOOK-UP	
GROUP PICNIC SHELTER	
PICNIC SITES	19
VAULT TOILET	3
RESTROOMS	
SHOWERS	
DUMP STATION	1

-  BOAT RAMP
-  CAMPSITE
-  COURTESY DOCK
-  PICNIC SITE
-  SANITARY DUMP STATION
-  TRAILHEAD
-  VAULT TOILET
-  WATER SURFACE: DESIGNATED NO WAKE AREAS
-  PARK LIMITS
-  FEE BOUNDARY




**U.S. ARMY CORPS
OF ENGINEERS**
FORT WORTH DISTRICT

TRINITY RIVER BASIN CLEAR FORK, TRINITY RIVER, TEXAS

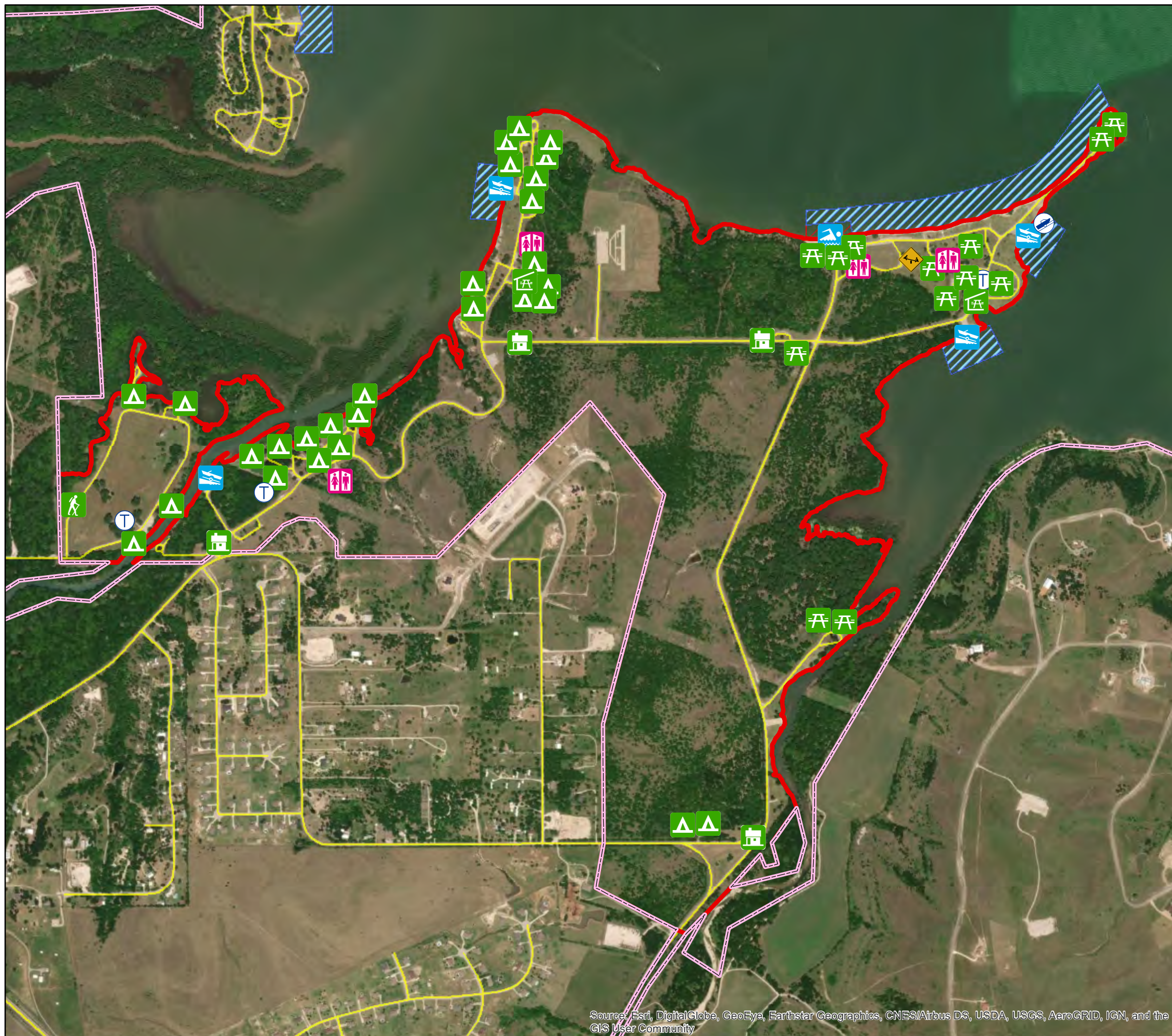
BENBROOK LAKE MASTER PLAN

RECREATIONAL AREAS (ROCKY CREEK PARK)



















DATE: DECEMBER 2020	MAP NO. BB20MP-OR-04
------------------------	-------------------------

Source: Esri, DigitalGlobe, GeoEye, Earthstar Geographics, CNES/Airbus DS, USDA, USGS, AeroGRID, IGN, and the GIS User Community



ITEM	EXISTING
BOAT RAMP	4
COURTESY DOCK	1
GROUP CAMPSITES	
CAMPSITES	49
ELECTRICAL HOOK-UP	40
GROUP PICNIC SHELTER	1
PICNIC SITES	22
VAULT TOILET	3
RESTROOMS	4
SHOWERS	
DUMP STATION	

-  COURTESY DOCK
-  ENTRANCE GATE
-  PLAYGROUND
-  TRAILHEAD
-  COMFORT STATION
-  GROUP PICNIC SHELTER
-  BOAT RAMP
-  CAMPSITE
-  PICNIC SITE
-  SWIM BEACH
-  VAULT TOILET
-  WATER SURFACE: RESTRICTED
-  WATER SURFACE: DESIGNATED NO WAKE AREAS
-  PARK LIMITS
-  FEE BOUNDARY



**U.S. ARMY CORPS
OF ENGINEERS**

FORT WORTH DISTRICT


TRINITY RIVER BASIN
CLEAR FORK, TRINITY RIVER, TEXAS

BENBROOK LAKE MASTER PLAN

**RECREATIONAL AREAS
(MUSTANG PARK)**

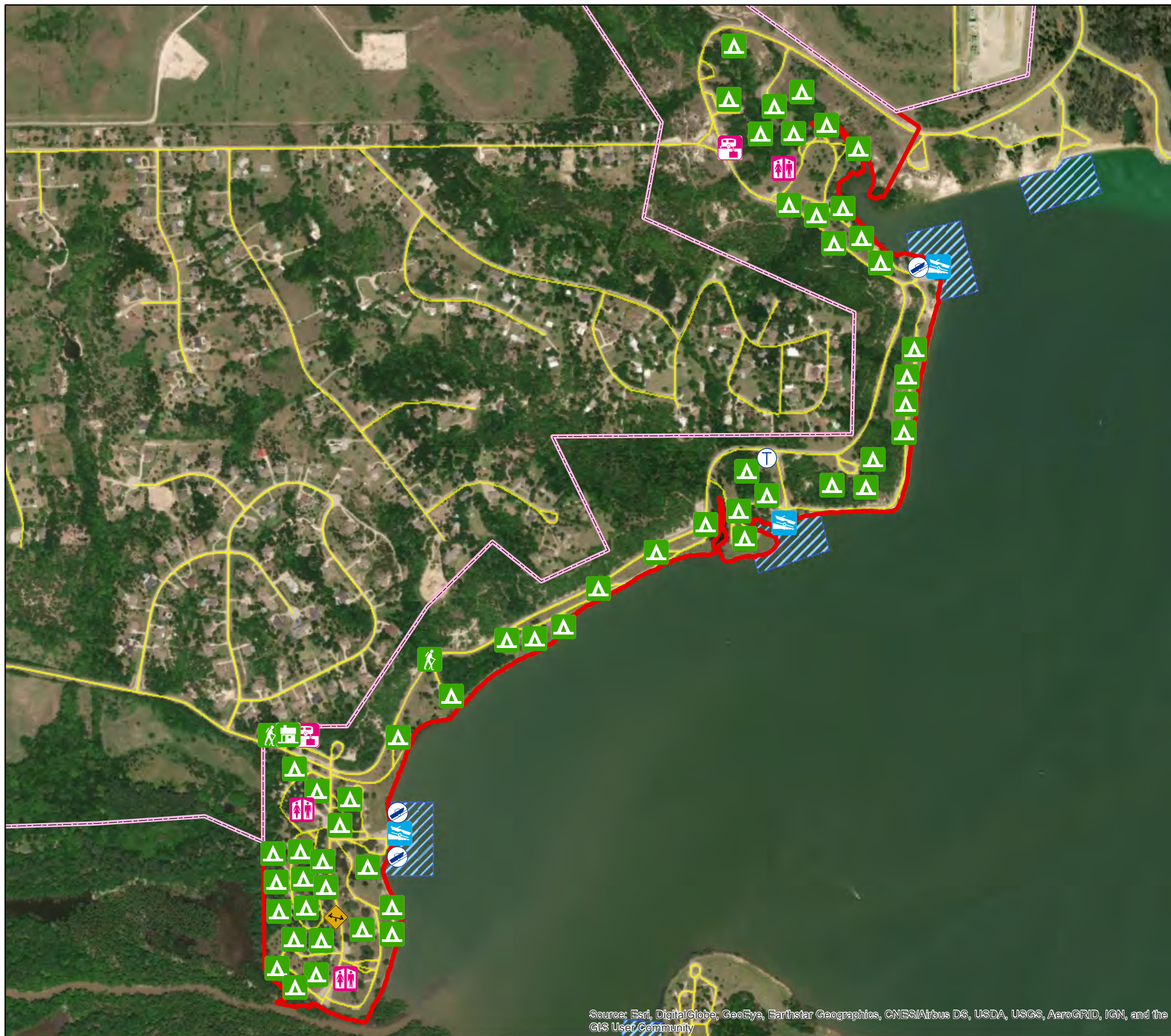


0 375 750 1,500 2,250
Feet
















DATE: DECEMBER 2020	MAP NO. BB20MP-OR-05
------------------------	-------------------------

Source: Esri, DigitalGlobe, GeoEye, Earthstar Geographics, CNES/Airbus DS, USDA, USGS, AeroGRID, IGN, and the GIS User Community



ITEM	EXISTING
BOAT RAMP	3
COURTESY DOCK	3
GROUP CAMPSITES	
CAMPSITES	105
ELECTRICAL HOOK-UP	
GROUP PICNIC SHELTER	
PICNIC SITES	
VAULT TOILET	1
RESTROOMS	3
SHOWERS	
DUMP STATION	2

-  BOAT RAMP
-  CAMPSITE
-  COMFORT STATION
-  COURTESY DOCK
-  ENTRANCE GATE
-  PLAYGROUND
-  SANITARY DUMP STATION
-  TRAILHEAD
-  VAULT TOILET
-  WATER SURFACE: DESIGNATED NO WAKE AREAS
-  PARK LIMITS
-  FEE BOUNDARY




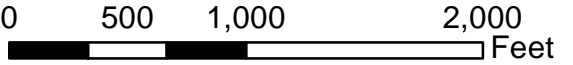
**U.S. ARMY CORPS
OF ENGINEERS**

FORT WORTH DISTRICT

TRINITY RIVER BASIN CLEAR FORK, TRINITY RIVER, TEXAS

BENBROOK LAKE MASTER PLAN

**RECREATIONAL AREAS
(SOUTH HOLIDAY PARK)**
















DATE: DECEMBER 2020	MAP NO. BB20MP-OR-06
------------------------	-------------------------

Source: Esri, DigitalGlobe, GeoEye, Earthstar Geographics, CNES/Airbus DS, USDA, USGS, AeroGRID, IGN, and the GIS User Community



ITEM	EXISTING
BOAT RAMP	3
COURTESY DOCK	
GROUP CAMPSITES	
CAMPSITES	
ELECTRICAL HOOK-UP	
GROUP PICNIC SHELTER	
PICNIC SITES	33
VAULT TOILET	5
RESTROOMS	
SHOWERS	
DUMP STATION	

-  BOAT RAMP
-  ENTRANCE GATE
-  PICNIC SITE
-  PLAYGROUND
-  SWIM BEACH
-  TRAILHEAD
-  VAULT TOILET
-  WATER SURFACE: RESTRICTED
-  WATER SURFACE: DESIGNATED NO WAKE AREAS
-  PARK LIMITS
-  FEE BOUNDARY




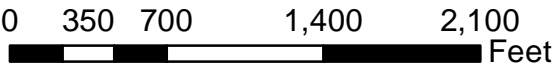
**U.S. ARMY CORPS
OF ENGINEERS**

FORT WORTH DISTRICT

TRINITY RIVER BASIN CLEAR FORK, TRINITY RIVER, TEXAS

BENBROOK LAKE MASTER PLAN

**RECREATIONAL AREAS
(NORTH HOLIDAY PARK)**

DATE: DECEMBER 2020	MAP NO. BB20MP-OR-07
------------------------	-------------------------

Source: Esri, DigitalGlobe, GeoEye, Earthstar Geographics, CNES/Airbus DS, USDA, USGS, AeroGRID, IGN, and the GIS User Community