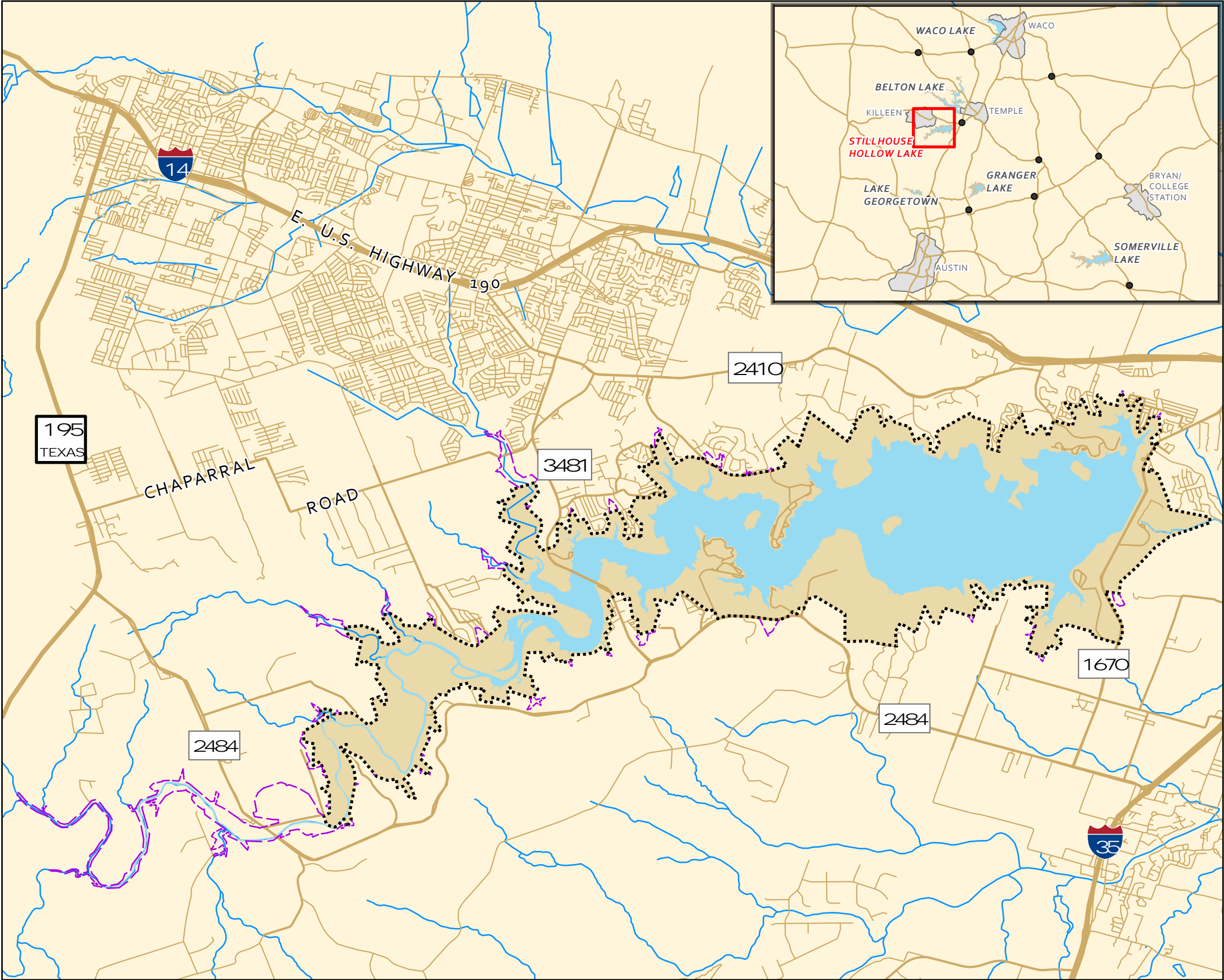


APPENDIX A - LAND CLASSIFICATION, MANAGING AGENCIES, AND RECREATION MAPS

Page intentionally left blank



LEGEND

- FEE PROPERTY
- FLOWAGE EASEMENT
- FEE PROPERTY AREA

- WATER SURFACE AREA
- TRIBUTARIES



THIS PRODUCT IS REPRODUCED FROM GEOSPATIAL INFORMATION PREPARED BY THE U.S. ARMY CORPS OF ENGINEERS. GIS DATA AND PRODUCT ACCURACY MAY VARY. THEY MAY BE DEVELOPED FROM SOURCES OF DIFFERING ACCURACY, ACCURATE ONLY FOR CERTAIN SCALES, BASED ON MODELING OR INTERPRETATION, INCOMPLETE WHILE BEING CREATED OR REVISED. USING GIS PRODUCTS FOR PURPOSES OTHER THAN THOSE FOR WHICH THEY WERE CREATED MAY YIELD INACCURATE OR MISLEADING RESULTS.

INDEX TO MASTER PLAN MAPS

GENERAL

MAP NO.	TITLE
SH20MP-01-00	PROJECT LOCATION & INDEX
SH20MP-01-01	AGENCY LAND MANAGEMENT
SH20MP-01-02	UTILITY CORRIDOR

LAND CLASSIFICATION

MAP NO.	TITLE
SH20MP-0C-00	LAND AND WATER CLASSIFICATION (INDEX)
SH20MP-0C-01	LAND AND WATER CLASSIFICATION (SHEET 1)
SH20MP-0C-02	LAND AND WATER CLASSIFICATION (SHEET 2)
SH20MP-0C-03	LAND AND WATER CLASSIFICATION (SHEET 3)
SH20MP-0C-04	LAND AND WATER CLASSIFICATION (SHEET 4)
SH20MP-0C-05	LAND AND WATER CLASSIFICATION (SHEET 5)
SH20MP-0C-06	LAND AND WATER CLASSIFICATION (SHEET 6)
SH20MP-0C-07	LAND AND WATER CLASSIFICATION (SHEET 7)
SH20MP-0C-08	LAND AND WATER CLASSIFICATION (SHEET 8)

RECREATIONAL AREAS

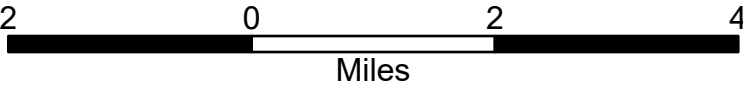
MAP NO.	TITLE
SH20MP-0R-0A	RECREATIONAL DEVELOPMENT MAP
SH20MP-0R-0B	TRAILS MAP
SH20MP-0R-01	STILLHOUSE PARK PLATE
SH20MP-0R-02	UNION GROVE PARK PLATE
SH20MP-0R-03	RIVERSBEND PARK PLATE
SH20MP-0R-04	CEDAR GAP PARK PLATE
SH20MP-0R-05	DANA PEAK PARK PLATE



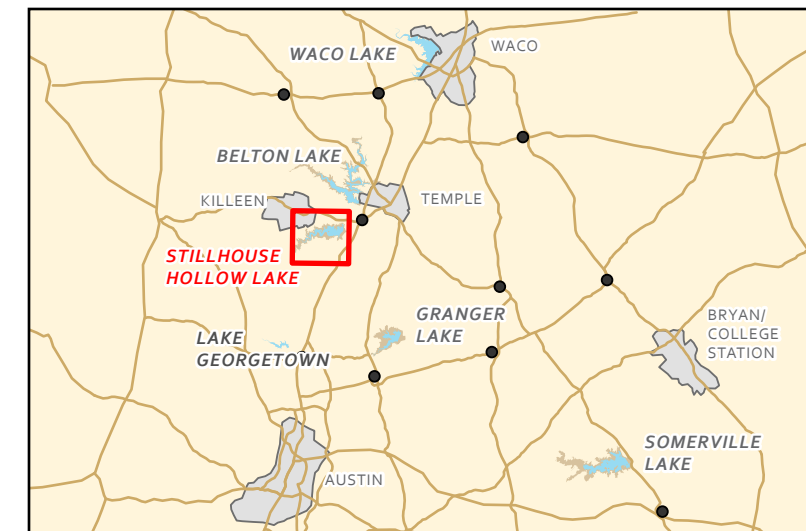
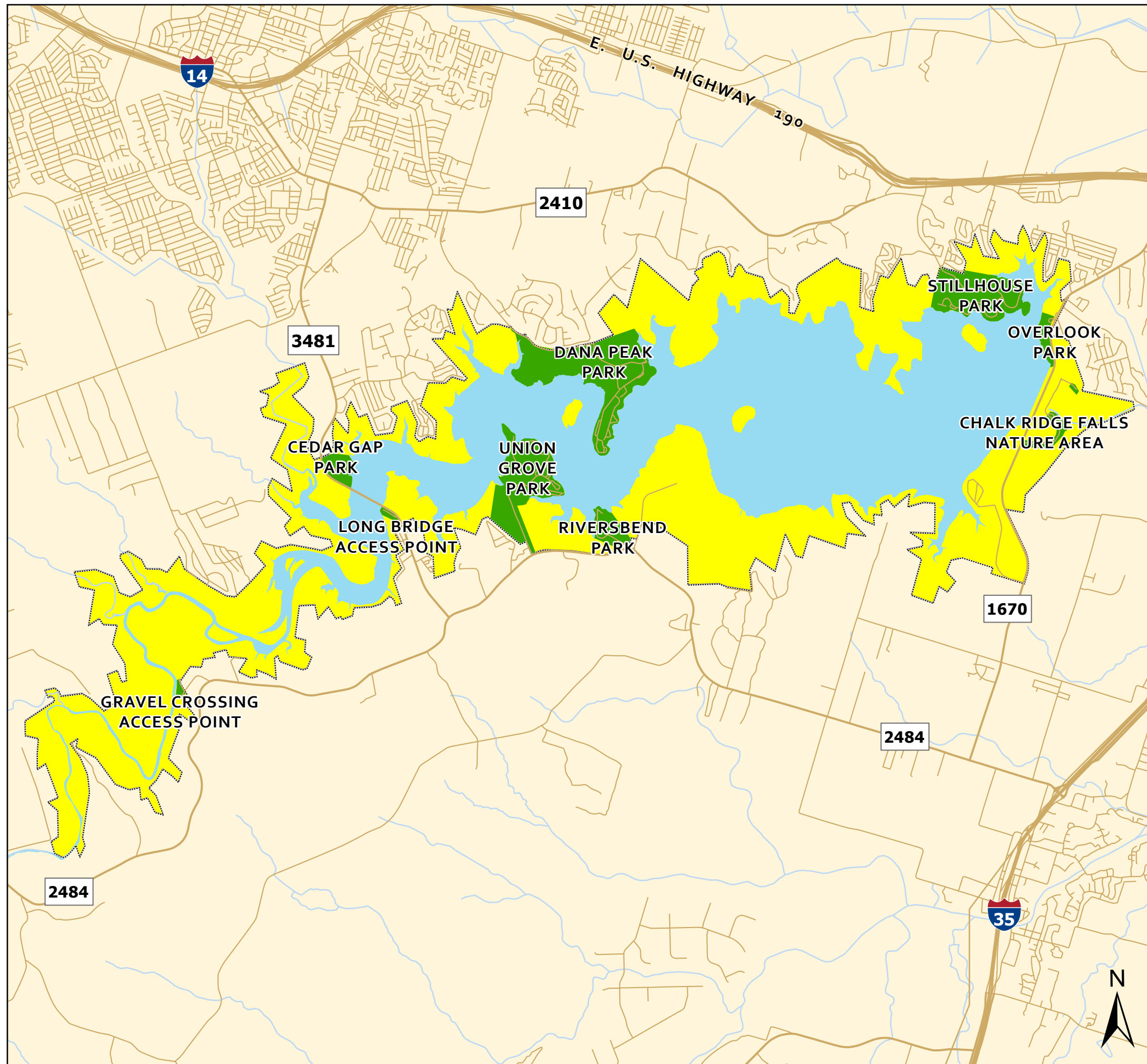
US Army Corps
of Engineers
Fort Worth District

STILLHOUSE HOLLOW LAKE BELTON, TEXAS


STILLHOUSE HOLLOW LAKE
STILLHOUSE HOLLOW LAKE MASTER PLAN
PROJECT LOCATION AND INDEX



DATE: May 2021	MAP NO: SH20MP-01-00
-------------------	-------------------------



- Legend:
- FEE PROPERTY
 - WATER SURFACE AREA
 - TRIBUTARIES
 - USACE RECREATIONAL AREAS
 - MANAGING AGENCY**
 - U.S. ARMY CORPS OF ENGINEERS



US Army Corps
of Engineers
Fort Worth District

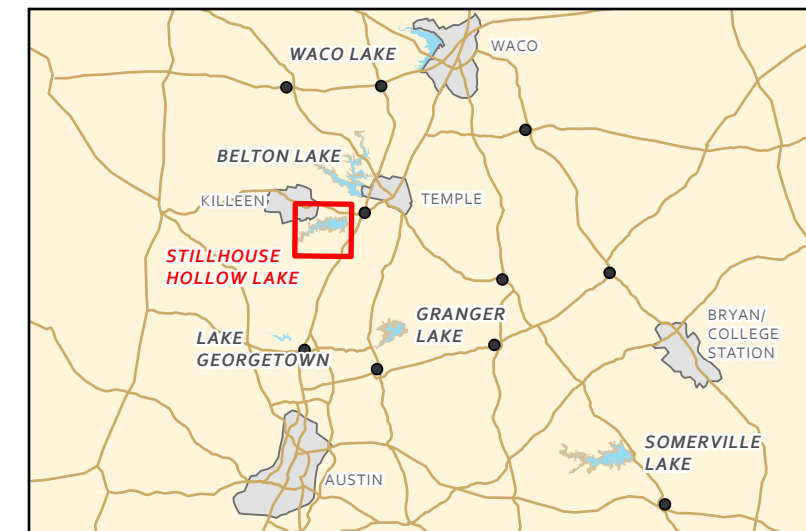
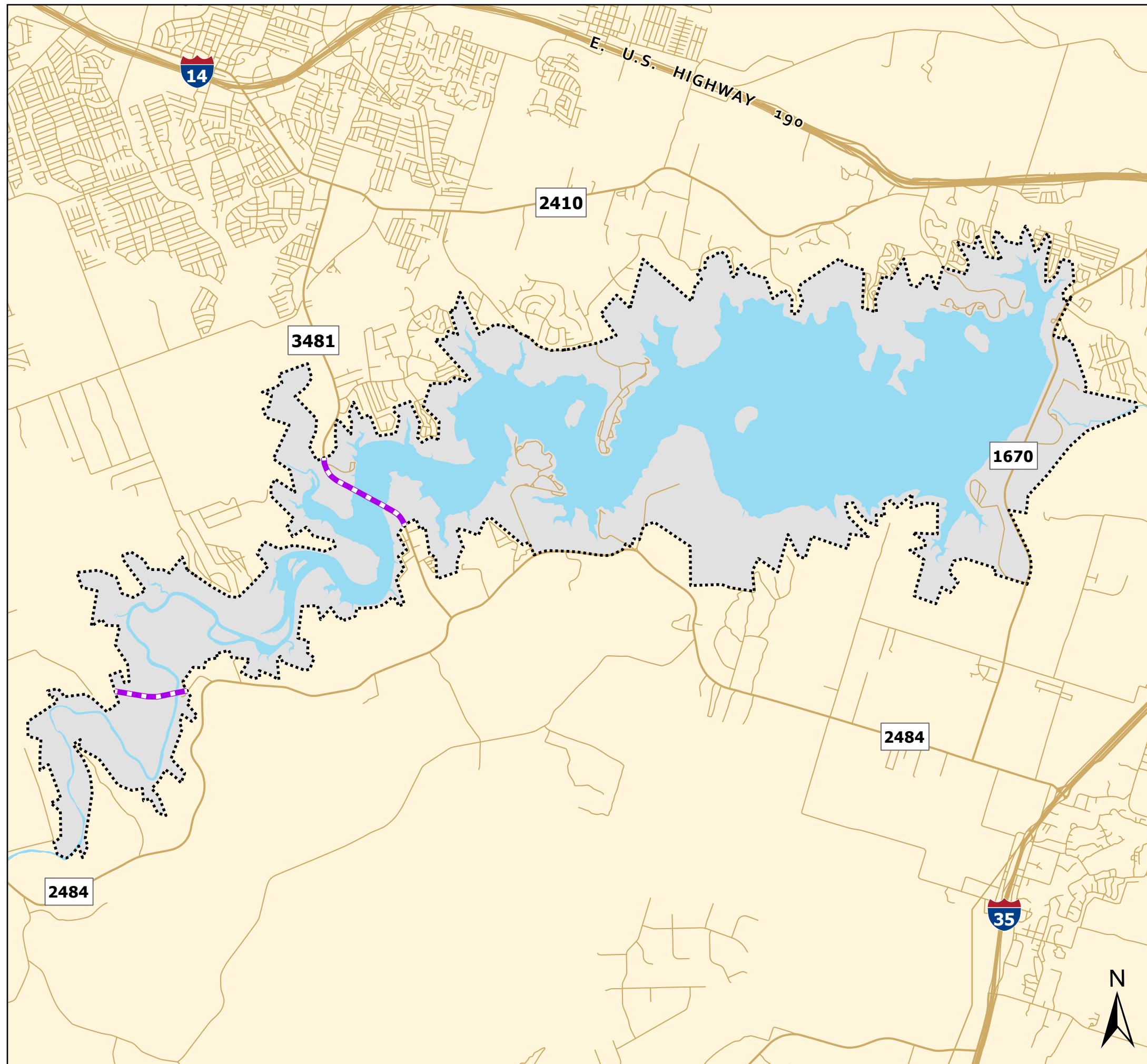
STILLHOUSE HOLLOW LAKE

STILLHOUSE HOLLOW LAKE MASTER PLAN

AGENCY LAND MANAGEMENT MAP

1 0 1 2
Miles

DATE	MPNO
May 2021	SH20MP-01-01



- LEGEND
- UTILITY CORRIDOR
 - ROADWAY
 - FEE PROPERTY
 - FEE PROPERTY AREA
 - WATER SURFACE AREA

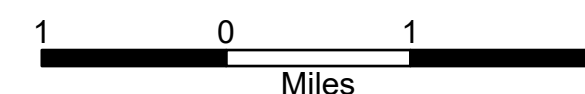


US Army Corps
of Engineers
Fort Worth District

STILLHOUSE HOLLOW LAKE

BELTON, TEXAS

STILLHOUSE HOLLOW LAKE
STILLHOUSE HOLLOW LAKE MASTER PLAN
UTILITY CORRIDOR MAP

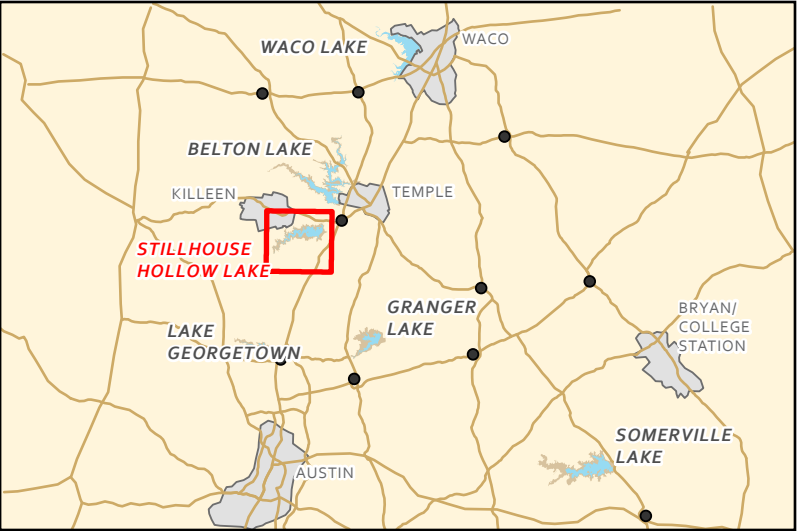
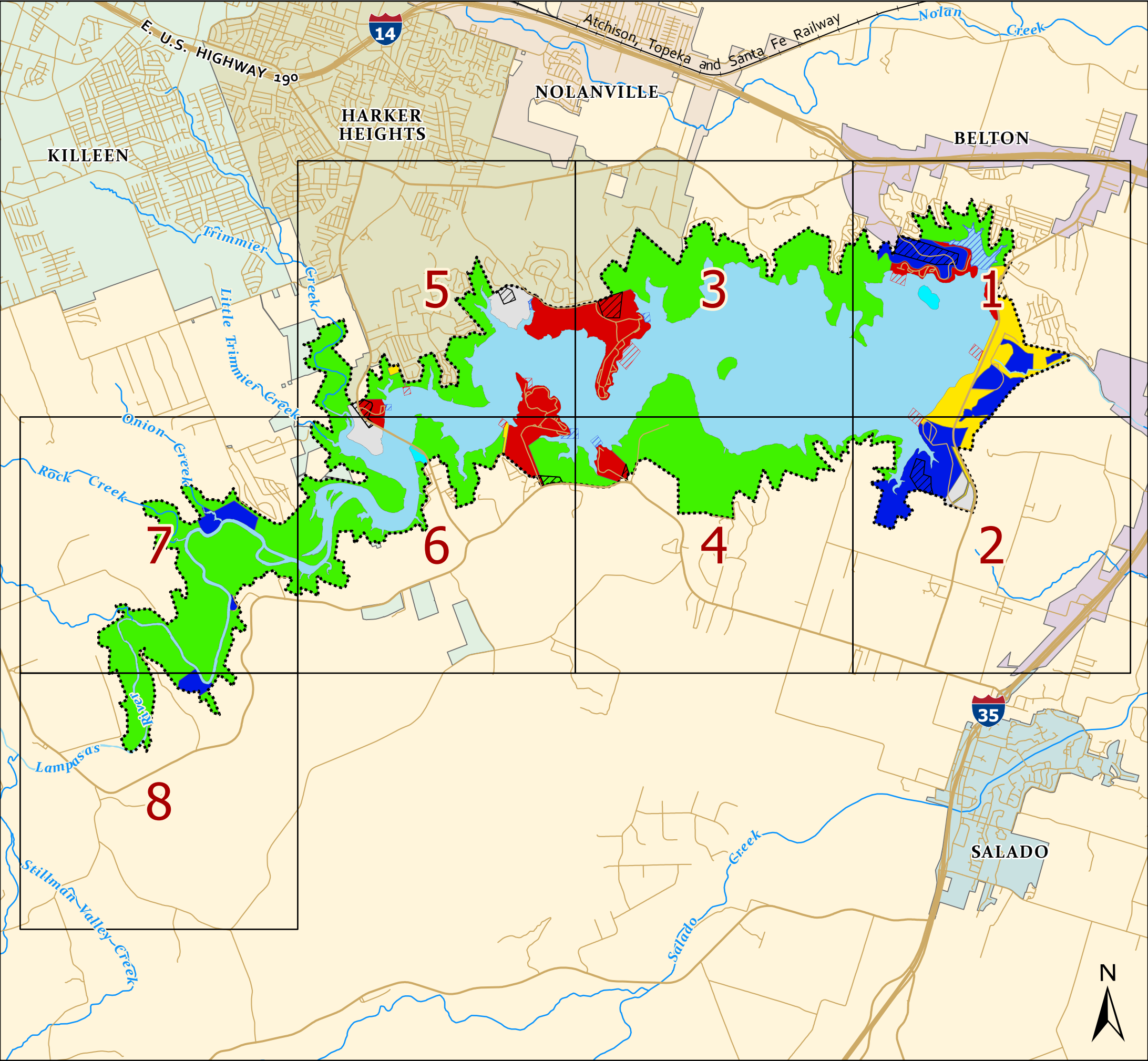


DATE:


May 2021

MAP NO.

SH20MP-01-02



- FEE PROPERTY
- WATER CLASSIFICATION**
- RESTRICTED
 - DESIGNATED NO-WAKE
 - OPEN RECREATION
- LAND ALLOCATION**
- SEPERABLE RECREATION LANDS
- LAND CLASSIFICATION**
- PROJECT OPERATIONS
 - HIGH DENSITY RECREATION
 - LOW DENSITY RECREATION
 - FUTURE RECREATION AREA
 - WILDLIFE MANAGEMENT AREA
 - ENVIRONMENTALLY SENSITIVE AREA



**US Army Corps
of Engineers**
Fort Worth District

STILLHOUSE HOLLOW LAKE

STILLHOUSE HOLLOW LAKE MASTER PLAN

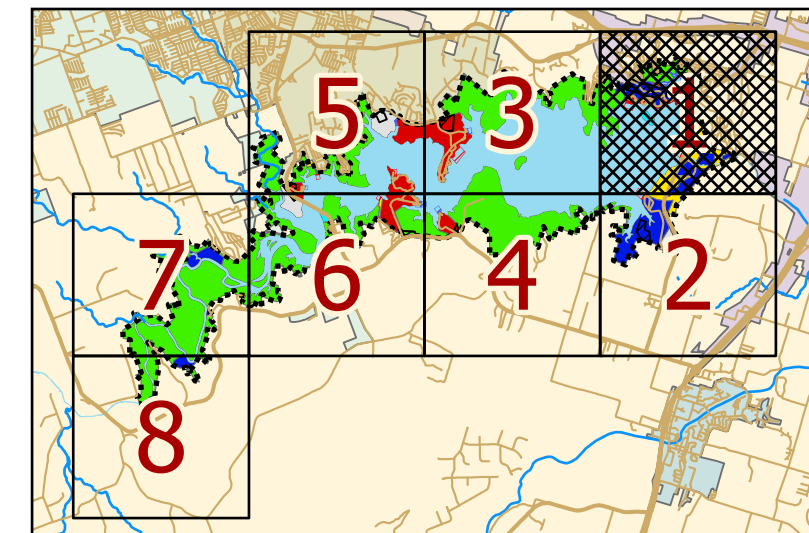
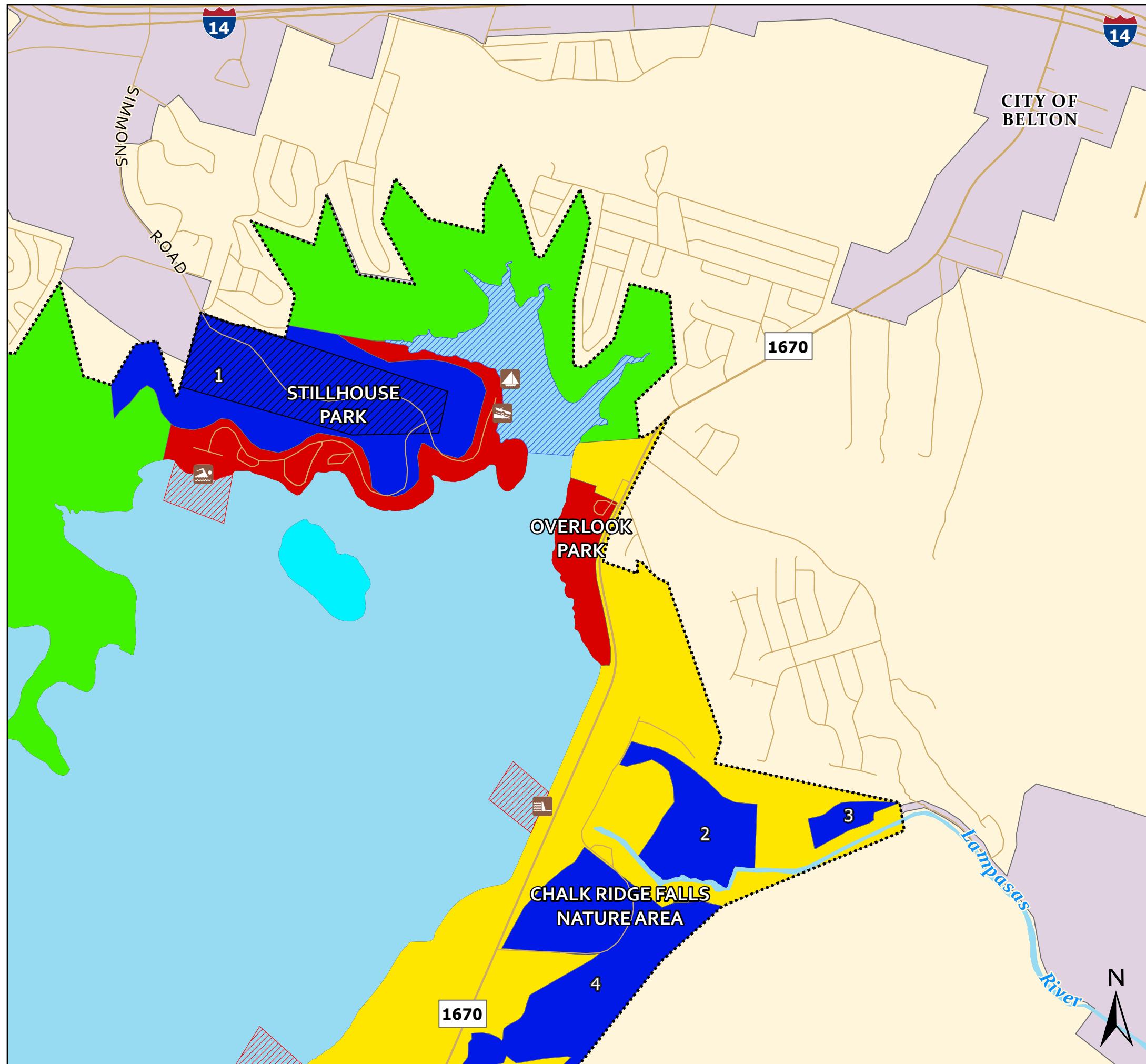
LAND CLASSIFICATION INDEX

1 0 1 2

Miles

DATE: May 2021

MAP NO. SH20MP-0C-00



- | | |
|----------------------------|--------------------------------|
| FEE PROPERTY | LAND CLASSIFICATION |
| BOAT RAMP | PROJECT OPERATIONS |
| SWIMBEACH | HIGH DENSITY RECREATION |
| FISHING POINT | LOW DENSITY RECREATION |
| MARINA | FUTURE RECREATION AREA |
| FLOOD CONTROL STRUCTURE | WILDLIFE MANAGEMENT AREA |
| WATER INTAKE | ENVIRONMENTALLY SENSITIVE AREA |
| LAND ALLOCATION | WATER CLASSIFICATION |
| SEPERABLE RECREATION LANDS | RESTRICTED |
| | DESIGNATED NO-WAKE |
| | OPEN RECREATION |



**US Army Corps
of Engineers**
Fort Worth District

STILLHOUSE HOLLOW LAKE BELTON, TEXAS

STILLHOUSE HOLLOW LAKE
STILLHOUSE HOLLOW LAKE MASTER PLAN

LAND CLASSIFICATION (SHEET 1)

0.25 0 0.25 0.5

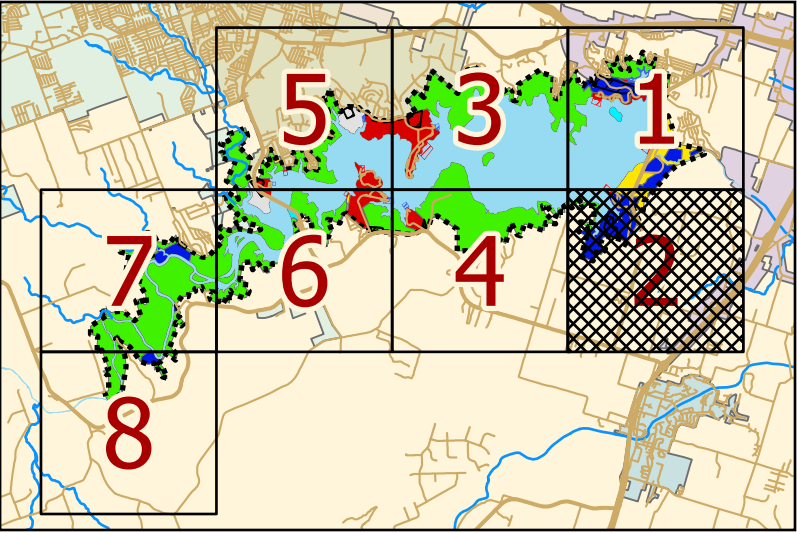
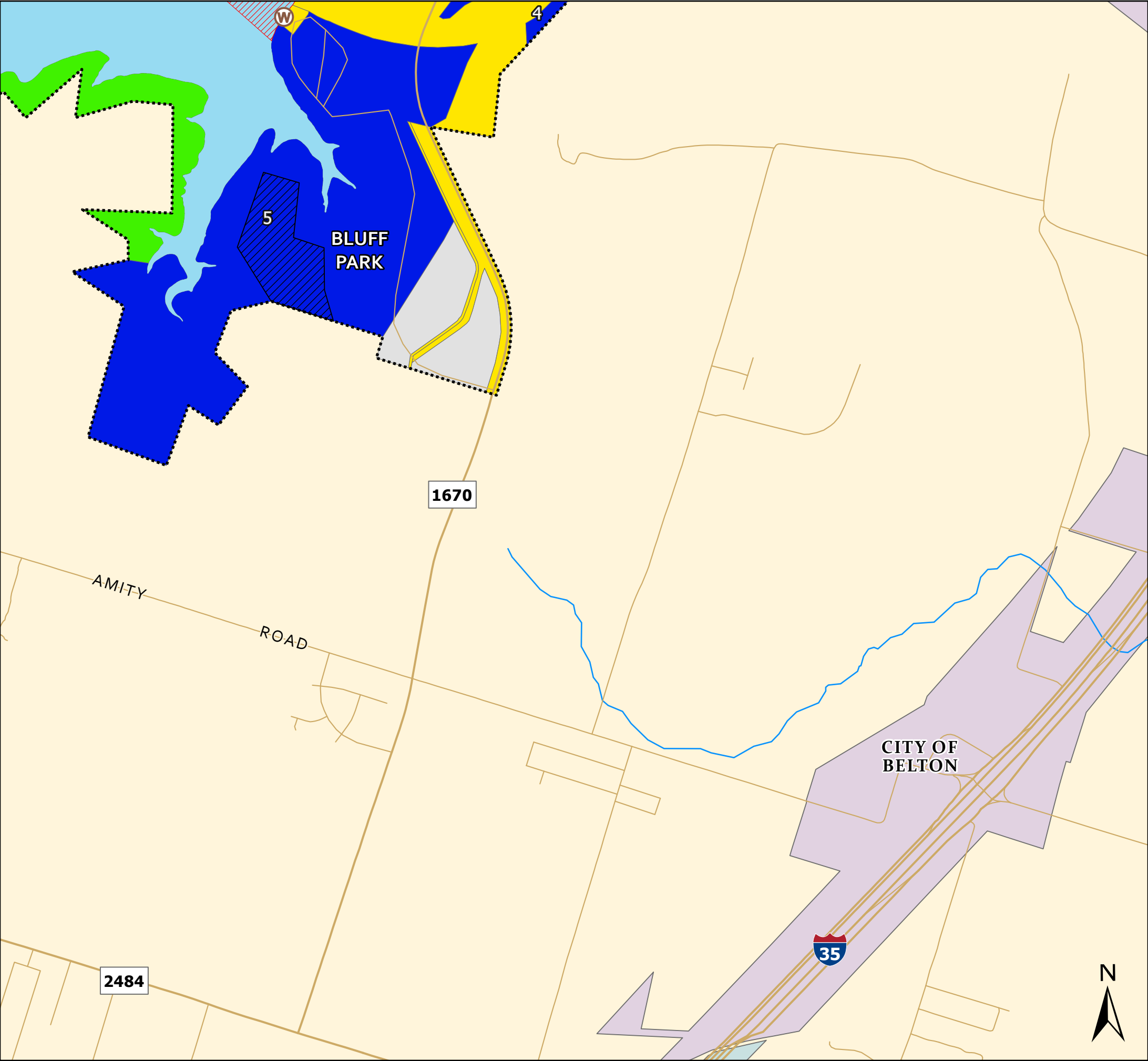
Miles

DATE:


May 2021

MAP NO.

SH20MP-0C-01



- FEE PROPERTY**
- BOAT RAMP
 - SWIMBEACH
 - FISHING POINT
 - MARINA
 - FLOOD CONTROL STRUCTURE
 - WATER INTAKE
- LAND ALLOCATION**
- SEPERABLE RECREATION LANDS
- LAND CLASSIFICATION**
- PROJECT OPERATIONS
 - HIGH DENSITY RECREATION
 - LOW DENSITY RECREATION
 - FUTURE RECREATION AREA
 - WILDLIFE MANAGEMENT AREA
 - ENVIRONMENTALLY SENSITIVE AREA
- WATER CLASSIFICATION**
- RESTRICTED
 - DESIGNATED NO-WAKE
 - OPEN RECREATION



US Army Corps of Engineers
Fort Worth District

STILLHOUSE HOLLOW LAKE

STILLHOUSE HOLLOW LAKE MASTER PLAN

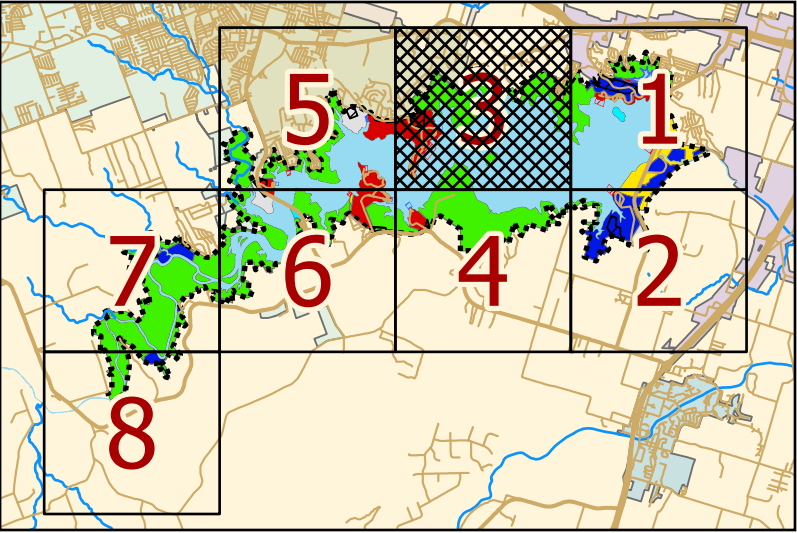
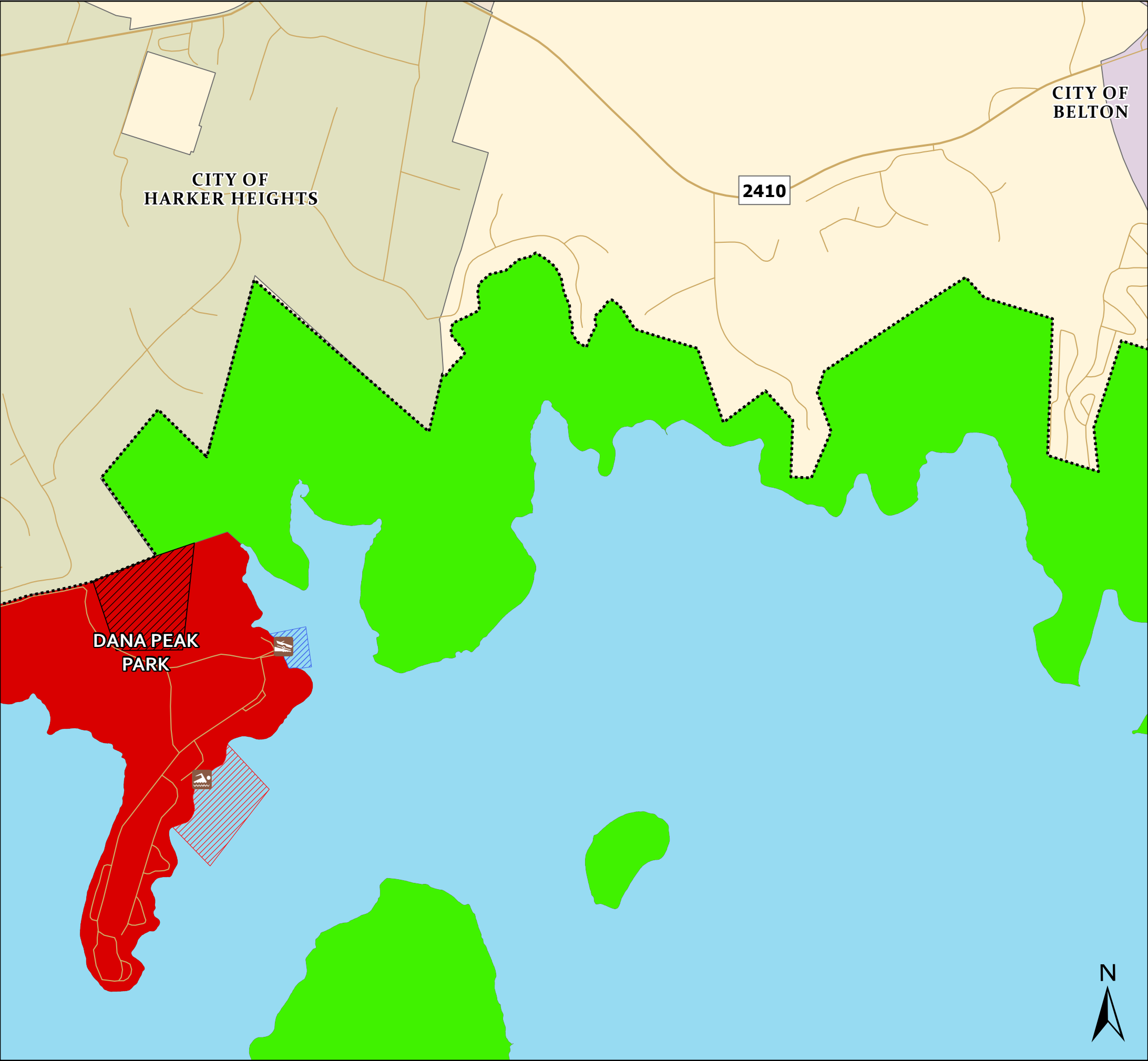
LAND CLASSIFICATION (SHEET 2)

0.25 0 0.25 0.5

Miles

DATE: May 2021

MAP NO. SH20MP-0C-02



..... FEE PROPERTY

BOAT RAMP

SWIMBEACH

FISHING POINT

MARINA

FLOOD CONTROL STRUCTURE

WATER INTAKE

LAND ALLOCATION

SEPERABLE RECREATION LANDS

LAND CLASSIFICATION

PROJECT OPERATIONS

HIGH DENSITY RECREATION

LOW DENSITY RECREATION

FUTURE RECREATION AREA

WILDLIFE MANAGEMENT AREA

ENVIRONMENTALLY SENSITIVE AREA

WATER CLASSIFICATION

RESTRICTED

DESIGNATED NO-WAKE

OPEN RECREATION

US Army Corps of Engineers
Fort Worth District

STILLHOUSE HOLLOW LAKE

STILLHOUSE HOLLOW LAKE MASTER PLAN

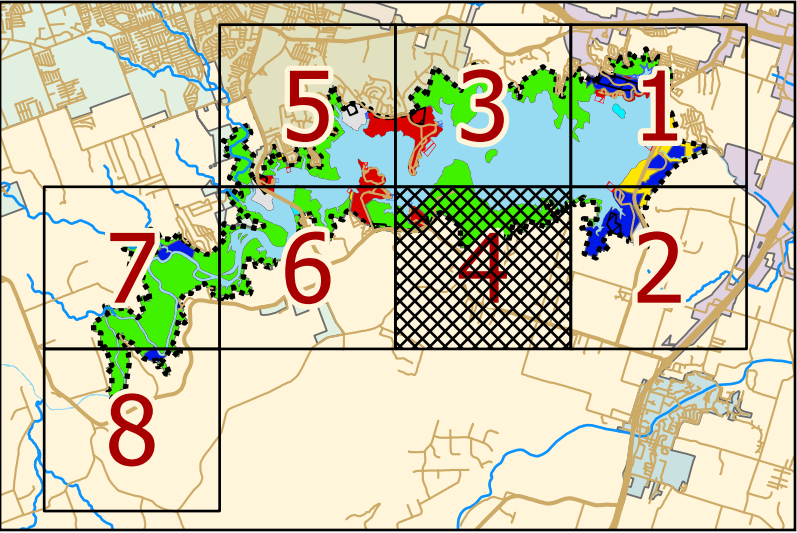
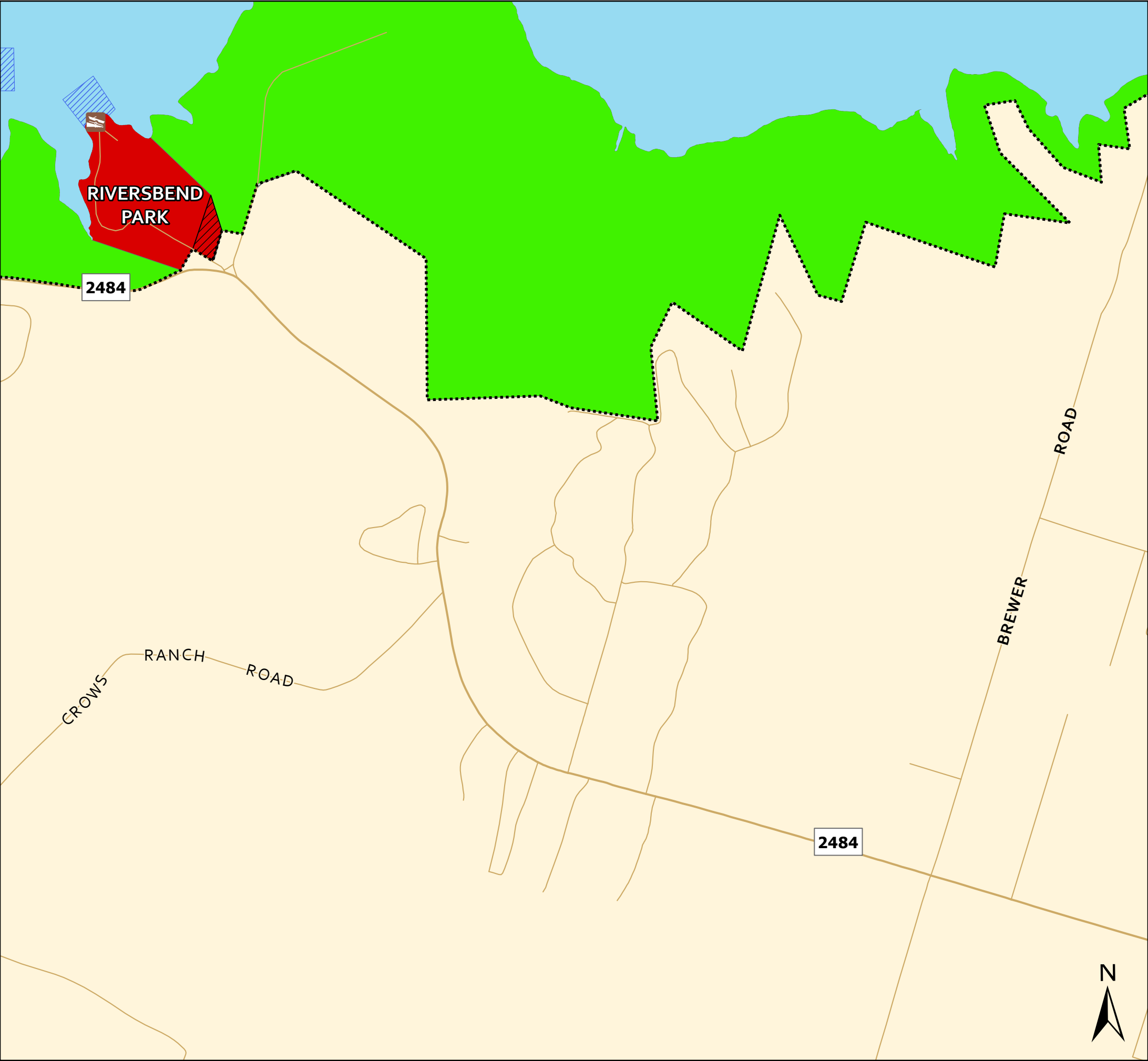
LAND CLASSIFICATION (SHEET 3)

0.25 0 0.25 0.5

Miles

DATE: May 2021

MAP NO. SH20MP-0C-03



<p>..... FEE PROPERTY</p> <p> BOAT RAMP</p> <p> SWIMBEACH</p> <p> FISHING POINT</p> <p> MARINA</p> <p> FLOOD CONTROL STRUCTURE</p> <p> WATER INTAKE</p> <p>LAND ALLOCATION</p> <p> SEPERABLE RECREATION LANDS</p>	<p>LAND CLASSIFICATION</p> <p> PROJECT OPERATIONS</p> <p> HIGH DENSITY RECREATION</p> <p> LOW DENSITY RECREATION</p> <p> FUTURE RECREATION AREA</p> <p> WILDLIFE MANAGEMENT AREA</p> <p> ENVIRONMENTALLY SENSITIVE AREA</p> <p>WATER CLASSIFICATION</p> <p> RESTRICTED</p> <p> DESIGNATED NO-WAKE</p> <p> OPEN RECREATION</p>
--	---

US Army Corps of Engineers
Fort Worth District

STILLHOUSE HOLLOW LAKE

BELTON, TEXAS

STILLHOUSE HOLLOW LAKE

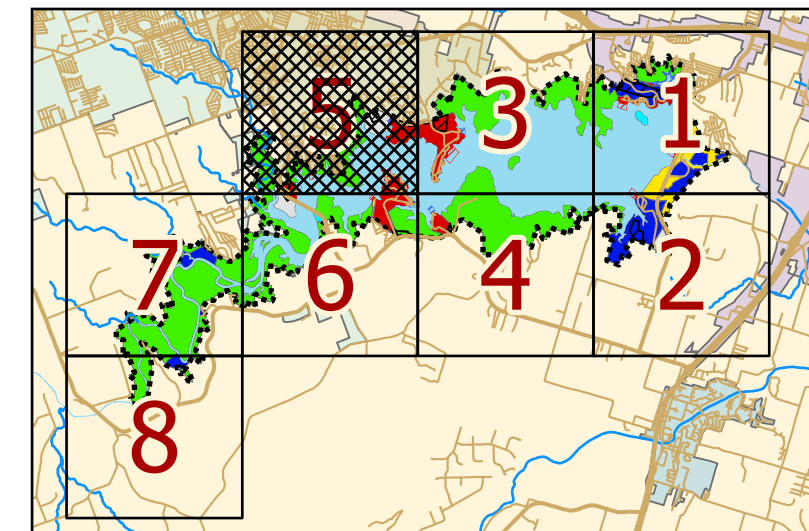
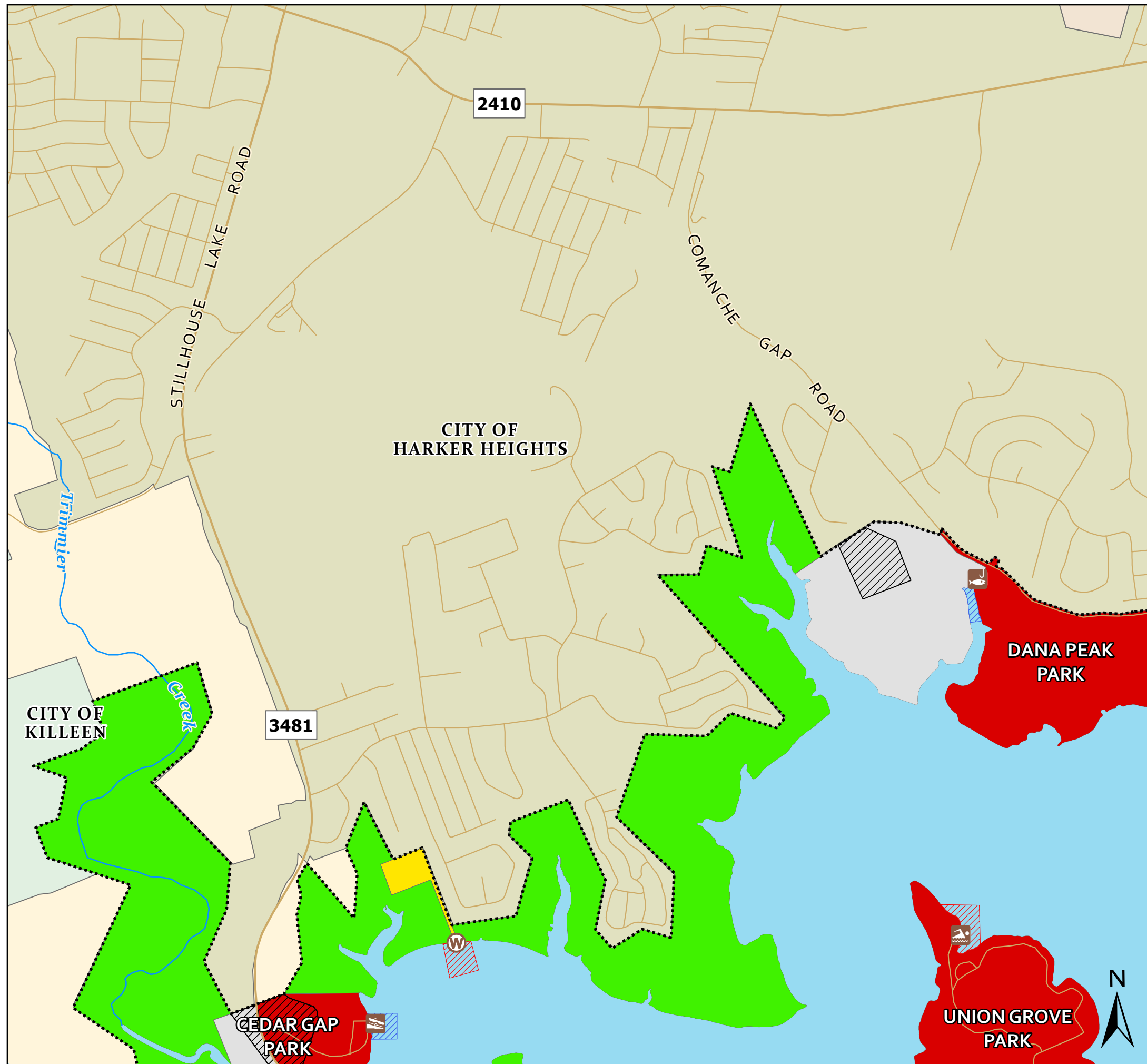
STILLHOUSE HOLLOW LAKE MASTER PLAN

LAND CLASSIFICATION (SHEET 4)


0.25 0 0.25 0.5

Miles

DATE:	MAP NO.
May 2021	SH20MP-0C-04



- | | |
|--|---|
| <p>..... FEE PROPERTY</p> <p> BOAT RAMP</p> <p> SWIMBEACH</p> <p> FISHING POINT</p> <p> MARINA</p> <p> FLOOD CONTROL STRUCTURE</p> <p> WATER INTAKE</p> <p> SEPERABLE RECREATION LANDS</p> | <p>LAND CLASSIFICATION</p> <p> PROJECT OPERATIONS</p> <p> HIGH DENSITY RECREATION</p> <p> LOW DENSITY RECREATION</p> <p> FUTURE RECREATION AREA</p> <p> WILDLIFE MANAGEMENT AREA</p> <p> ENVIRONMENTALLY SENSITIVE AREA</p> <p>WATER CLASSIFICATION</p> <p> RESTRICTED</p> <p> DESIGNATED NO-WAKE</p> <p> OPEN RECREATION</p> |
|--|---|



US Army Corps of Engineers
Fort Worth District


STILLHOUSE HOLLOW LAKE
BELTON, TEXAS

STILLHOUSE HOLLOW LAKE

STILLHOUSE HOLLOW LAKE MASTER PLAN

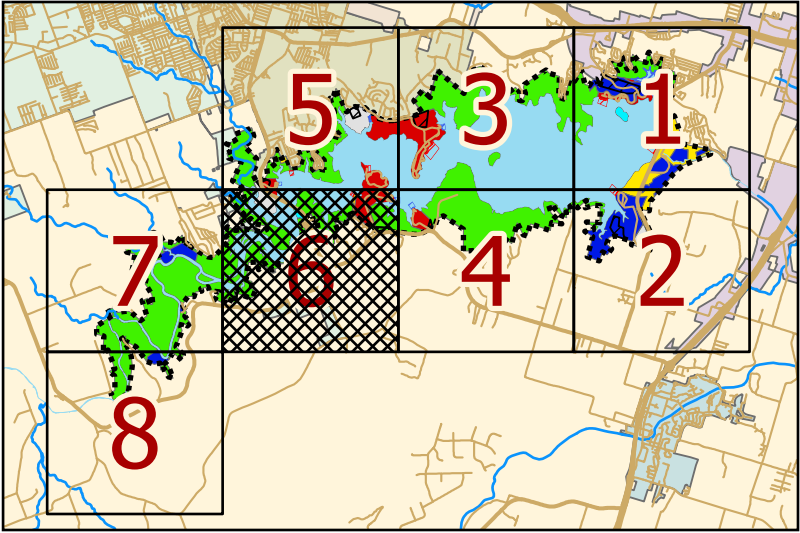
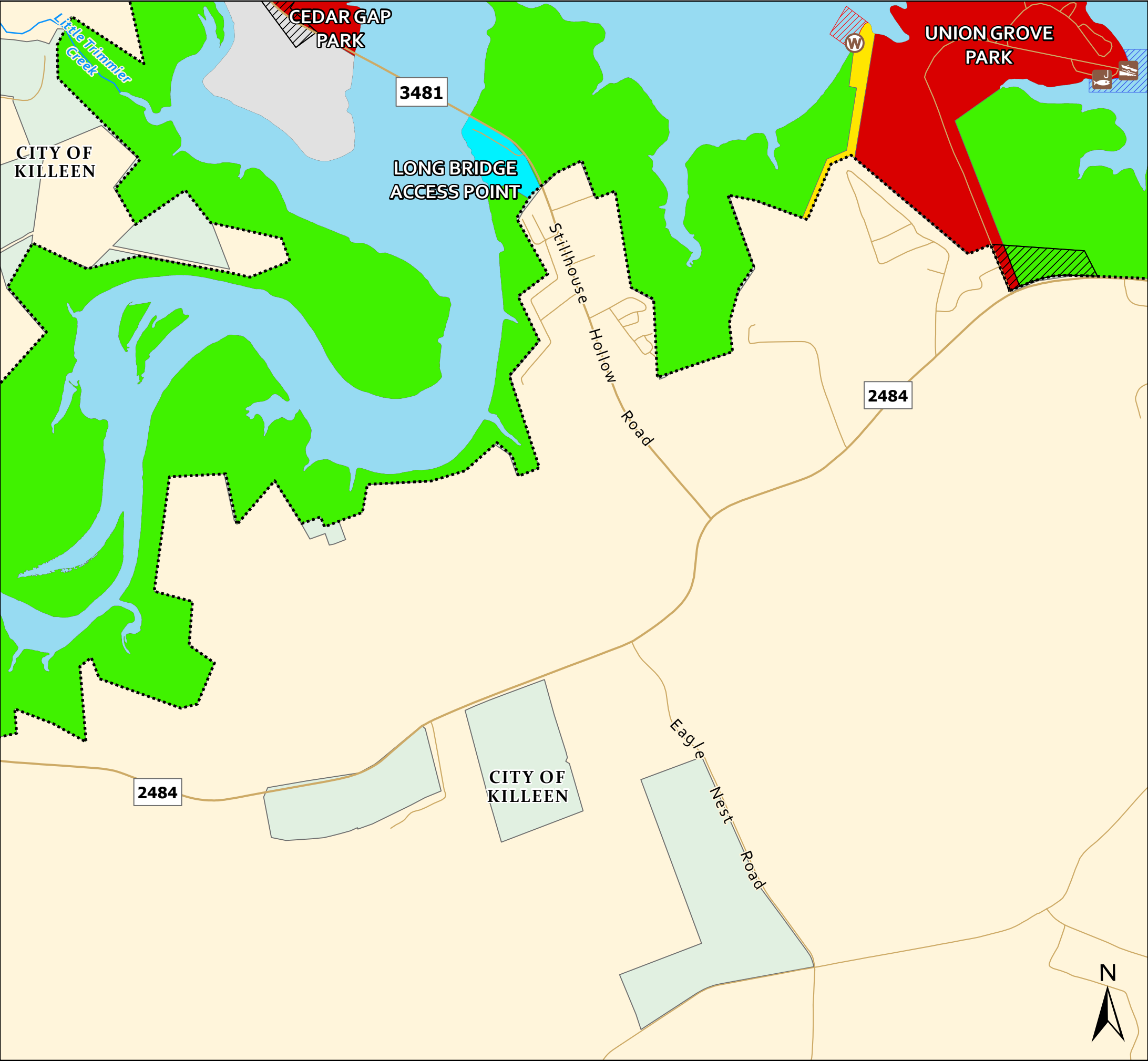
LAND CLASSIFICATION (SHEET 5)

0.25 0 0.25 0.5




Miles

DATE: May 2021	MAP NO. SH20MP-0C-05
-----------------------	-----------------------------



- | | |
|----------------------------|--------------------------------|
| FEE PROPERTY | LAND CLASSIFICATION |
| BOAT RAMP | PROJECT OPERATIONS |
| SWIMBEACH | HIGH DENSITY RECREATION |
| FISHING POINT | LOW DENSITY RECREATION |
| MARINA | FUTURE RECREATION AREA |
| FLOOD CONTROL STRUCTURE | WILDLIFE MANAGEMENT AREA |
| WATER INTAKE | ENVIRONMENTALLY SENSITIVE AREA |
| LAND ALLOCATION | WATER CLASSIFICATION |
| SEPERABLE RECREATION LANDS | RESTRICTED |
| | DESIGNATED NO-WAKE |
| | OPEN RECREATION |



US Army Corps of Engineers
Fort Worth District

STILLHOUSE HOLLOW LAKE

STILLHOUSE HOLLOW LAKE MASTER PLAN

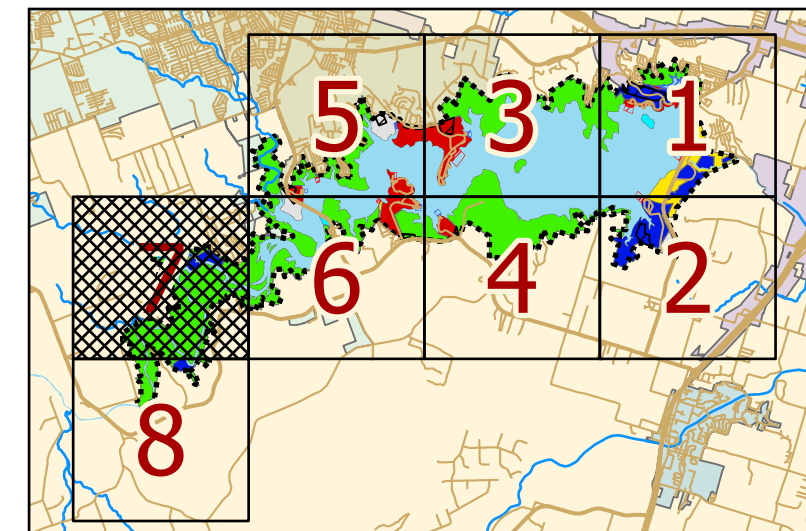
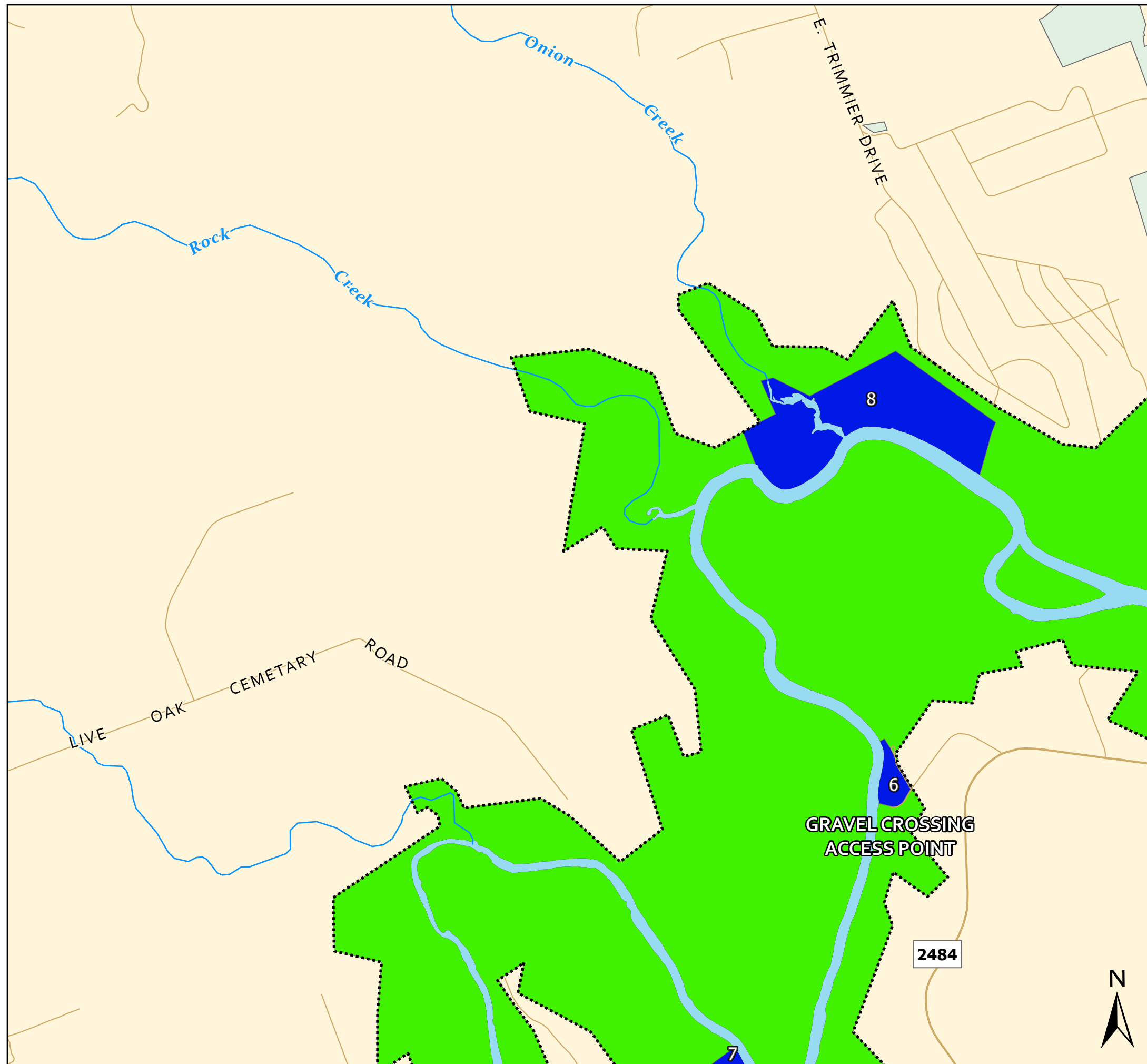
LAND CLASSIFICATION (SHEET 6)

0.25 0 0.25 0.5

Miles

DATE: May 2021

MAP NO. SH20MP-0C-06



- | | |
|--|---|
| <p>..... FEE PROPERTY</p> <p> BOAT RAMP</p> <p> SWIMBEACH</p> <p> FISHING POINT</p> <p> MARINA</p> <p> FLOOD CONTROL STRUCTURE</p> <p> WATER INTAKE</p> <p>LAND ALLOCATION</p> <p> SEPERABLE RECREATION LANDS</p> | <p>LAND CLASSIFICATION</p> <p> PROJECT OPERATIONS</p> <p> HIGH DENSITY RECREATION</p> <p> LOW DENSITY RECREATION</p> <p> FUTURE RECREATION AREA</p> <p> WILDLIFE MANAGEMENT AREA</p> <p> ENVIRONMENTALLY SENSITIVE AREA</p> <p>WATER CLASSIFICATION</p> <p> RESTRICTED</p> <p> DESIGNATED NO-WAKE</p> <p> OPEN RECREATION</p> |
|--|---|

US Army Corps of Engineers
Fort Worth District

STILLHOUSE HOLLOW LAKE

BELTON, TEXAS

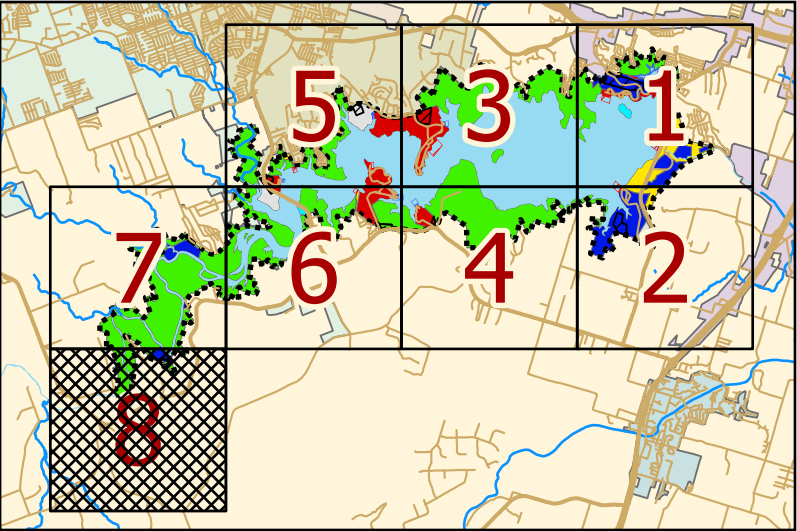
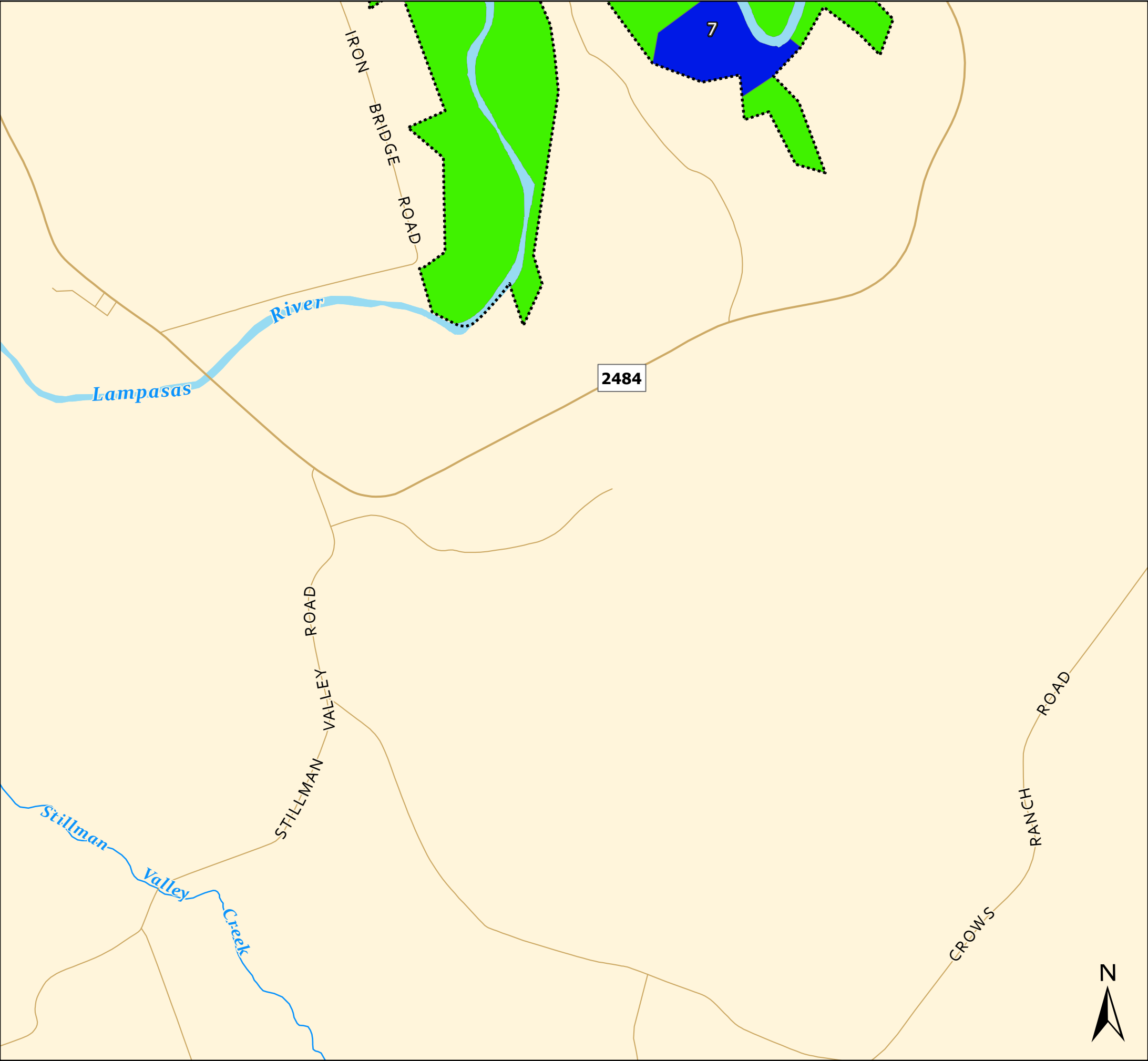
STILLHOUSE HOLLOW LAKE MASTER PLAN

LAND CLASSIFICATION (SHEET 7)

0.25 0 0.25 0.5

Miles

DATE:	MAP NO.
May 2021	SH20MP-0C-07



<p>..... FEE PROPERTY</p> <p> BOAT RAMP</p> <p> SWIMBEACH</p> <p> FISHING POINT</p> <p> MARINA</p> <p> FLOOD CONTROL STRUCTURE</p> <p> WATER INTAKE</p> <p>LAND ALLOCATION</p> <p> SEPERABLE RECREATION LANDS</p>	<p>LAND CLASSIFICATION</p> <p> PROJECT OPERATIONS</p> <p> HIGH DENSITY RECREATION</p> <p> LOW DENSITY RECREATION</p> <p> FUTURE RECREATION AREA</p> <p> WILDLIFE MANAGEMENT AREA</p> <p> ENVIRONMENTALLY SENSITIVE AREA</p> <p>WATER CLASSIFICATION</p> <p> RESTRICTED</p> <p> DESIGNATED NO-WAKE</p> <p> OPEN RECREATION</p>
--	---

US Army Corps of Engineers
Fort Worth District

STILLHOUSE HOLLOW LAKE

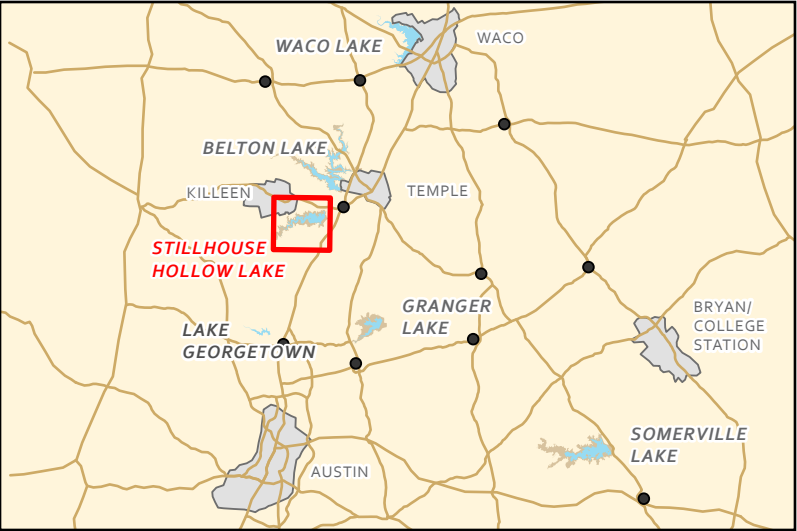
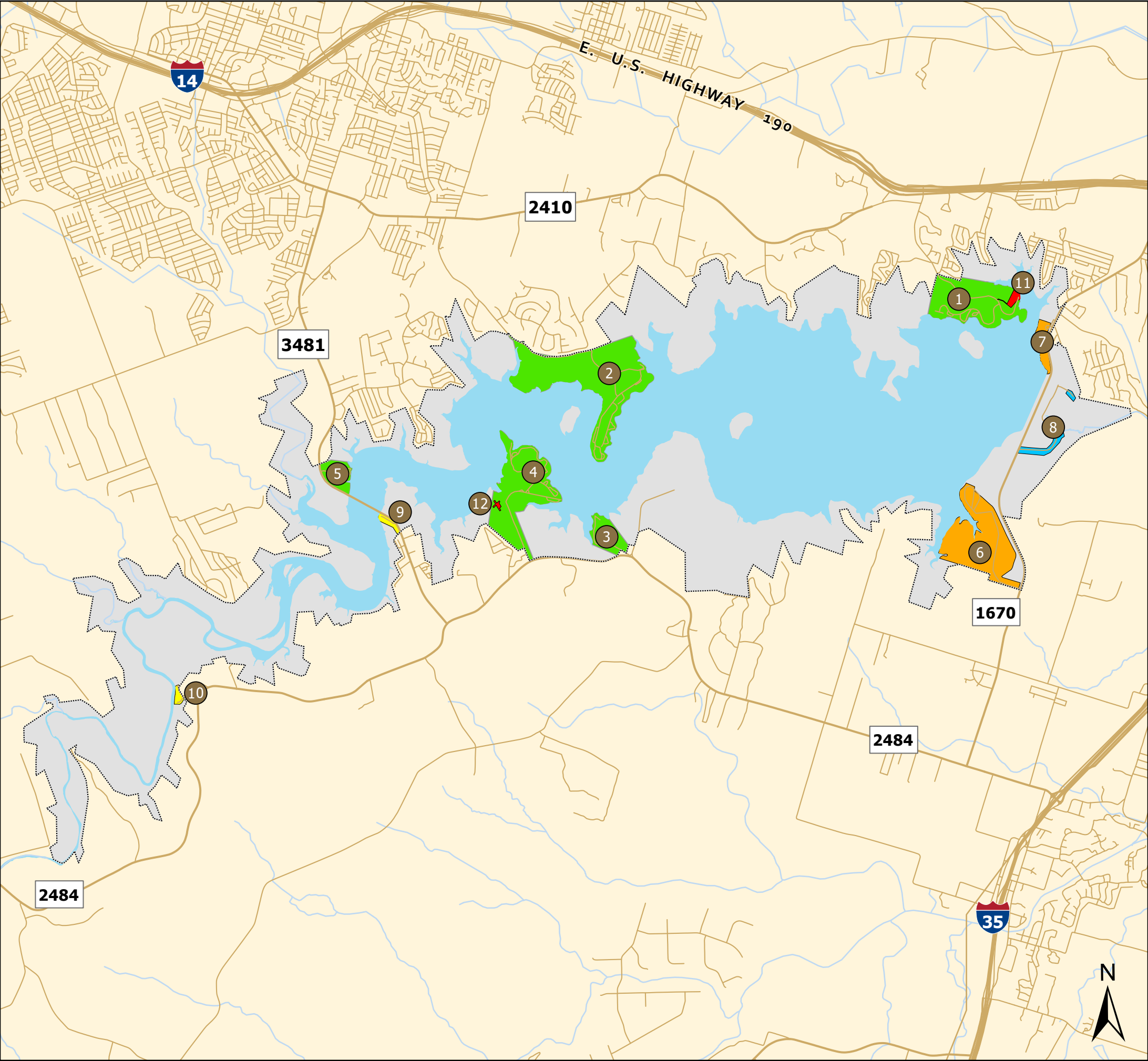
STILLHOUSE HOLLOW LAKE MASTER PLAN

LAND CLASSIFICATION (SHEET 8)

0.25 0 0.25 0.5

Miles

DATE:	MAP NO.
May 2021	SH20MP-0C-08



- FEE PROPERTY

WATER SURFACE AREA
- RECREATIONAL AREAS**

 - DEVELOPED
 - UNDEVELOPED
 - NATURE AREA
 - ACCESS POINT
 - LEASED AREA
- 1 STILLHOUSE PARK
 - 2 DANA PEAK PARK
 - 3 RIVERSBEND PARK
 - 4 UNION GROVE PARK
 - 5 CEDAR GAP PARK
 - 6 BLUFF PARK
 - 7 OVERLOOK PARK
- 8 CHALK RIDGE FALLS NATURE AREA
 - 9 LONG BRIDGE ACCESS POINT
 - 10 GRAVEL CROSSING ACCESS POINT
 - 11 STILLHOUSE MARINA LEASE AREA
 - 12 CEN-TEX MODELERS AIRFIELD LEASE AREA

US Army Corps
of Engineers
Fort Worth District

STILLHOUSE HOLLOW LAKE

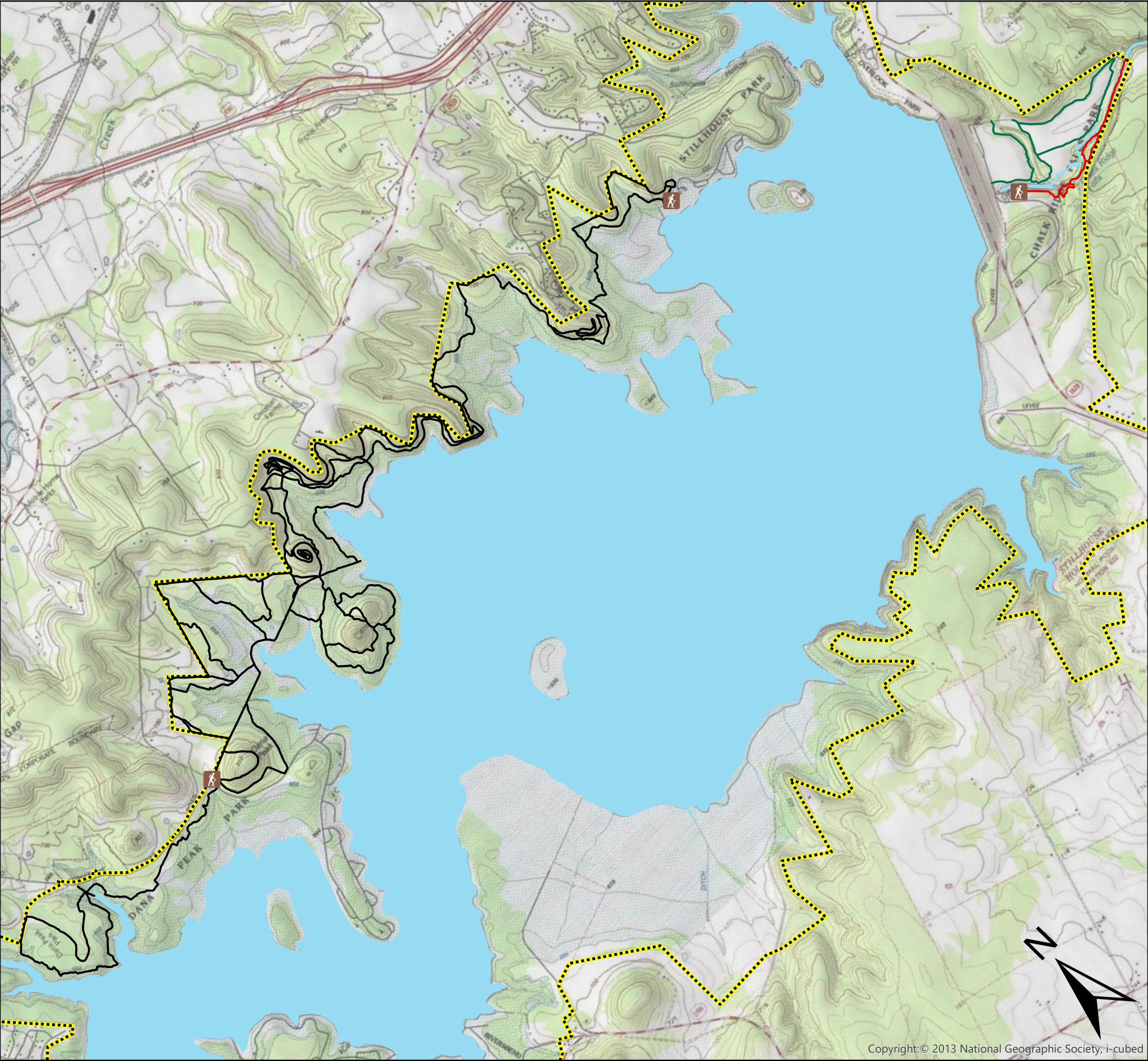
STILLHOUSE HOLLOWLAKE MASTER PLAN

RECREATI ONAL DEVELOPMENT MAP

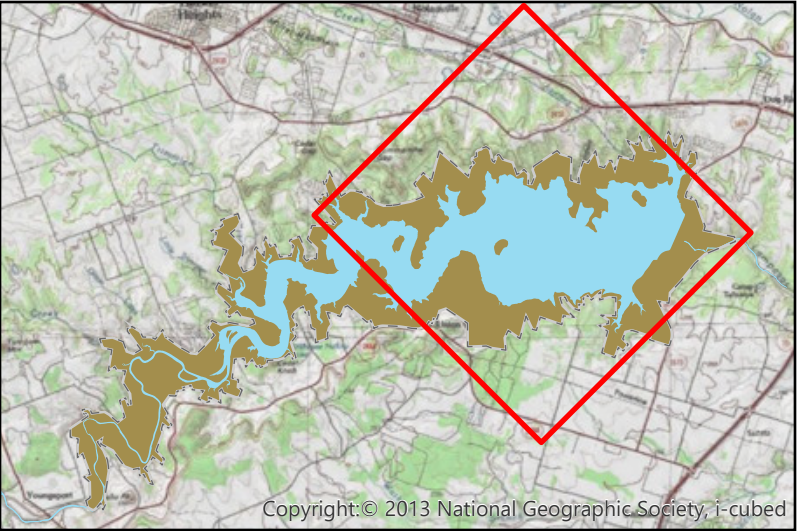
1 0 1 2
Miles







DATE: May 2021


MAP NO. SH20MP-0R-0A



Copyright:© 2013 National Geographic Society, i-cubed



-  TRAILHEAD
-  DANA PEAK TRAIL SYSTEM
-  CHALK RIDGE FALLS TRAIL
-  GREEN TREE TRAIL
-  FEE PROPERTY
-  WATER SURFACE AREA



**US Army Corps
of Engineers**
Fort Worth District

STILLHOUSE HOLLOW LAKE

BELTON, TEXAS

STILLHOUSE HOLLOW LAKE

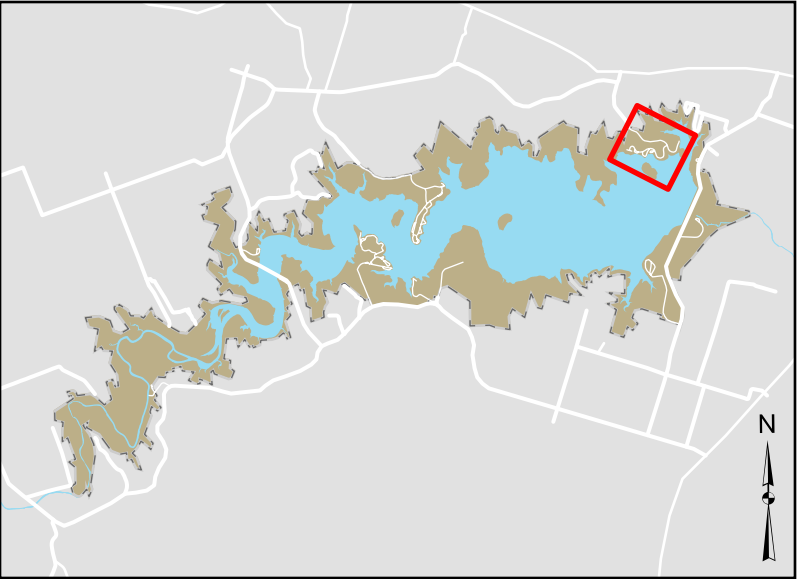
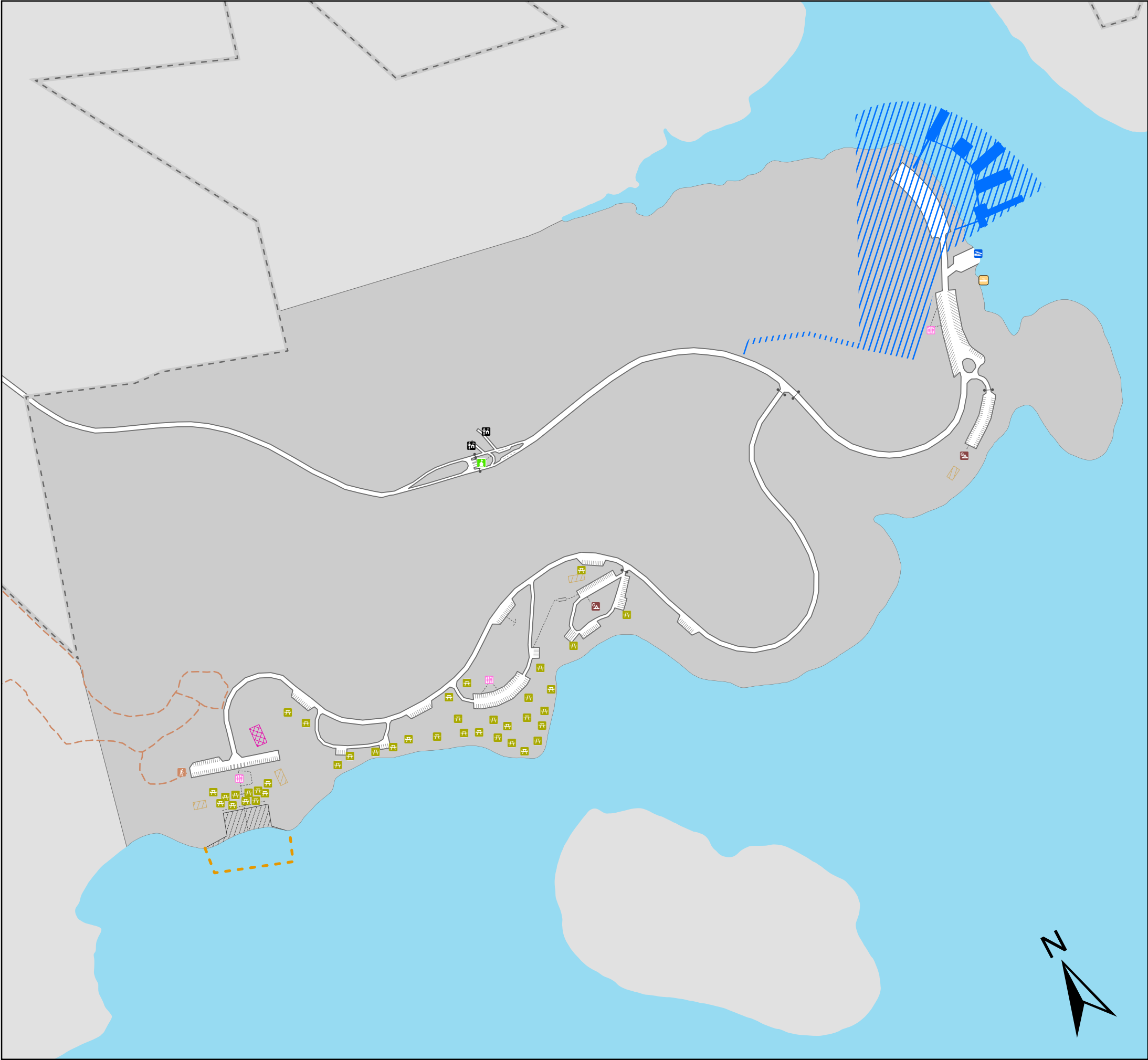
STILLHOUSE HOLLOW LAKE MASTER PLAN

TRAILS MAP


0.5 0 0.5 1

Miles

DATE:	MAP NO.
May 2021	SH20MP-0R-0B



- | | |
|--------------------|-------------------|
| FEE PROPERTY | GATEHOUSE |
| WATER SURFACE AREA | SWIMBEACH |
| PAVED ROAD | BEACH LINE |
| SIDEWALK | VOLLEYBALL COURT |
| FOOT BRIDGE | SPORTS COURT |
| PICNIC SITE | TRAIL |
| GROUP SITE | TRAILHEAD |
| HOST SITE | GATE |
| BOATRAMP | MARINA LEASE AREA |
| COURTESY DOCK | MARINA |
| RESTROOM | |



US Army Corps
of Engineers
Fort Worth District

STILL HOUSE HOLLOW LAKE

BELTON, TEXAS

STILLHOUSE HOLLOWLAKE

STILLHOUSE HOLLOWLAKE MASTER PLAN

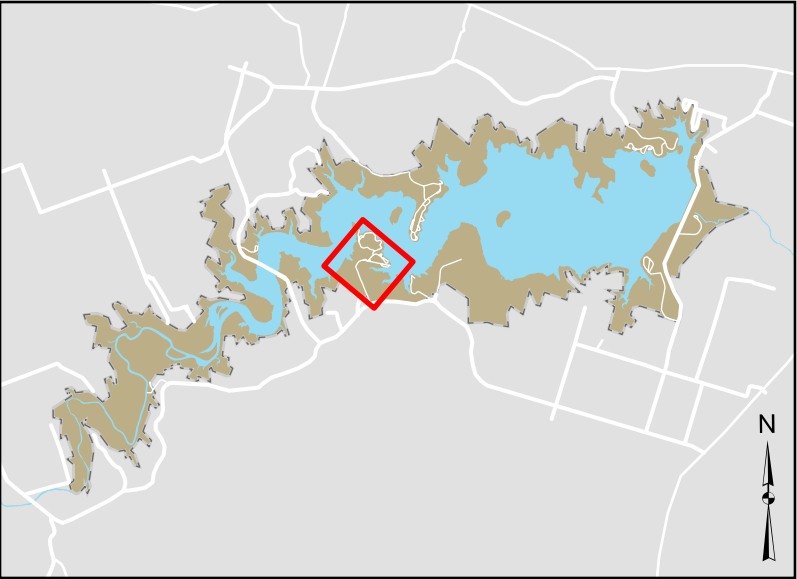
STILLHOUSE PARK PLATE

250 0 250 500


Feet

DATE: May 2021

MAP NO: SH20MP-0R-01



- | | |
|--------------------|---------------------------|
| FEE PROPERTY | FISHING DOCK |
| WATER SURFACE AREA | RESTROOM |
| PAVED ROAD | DUMPSTATION |
| UNPAVED ROAD | GATEHOUSE |
| SIDEWALK | SWIMBEACH |
| CAMPSITE | BEACH LINE |
| SCREENED SHELTER | GATE |
| TENT ONLY SITE | AUTOMATIC GATE |
| HOST SITE | MODEL AIRFIELD LEASE AREA |
| BOATRAMP | |
| COURTESY DOCK | |



US Army Corps
of Engineers
Fort Worth District

STILL HOUSE HOLLOW LAKE

BELTON, TEXAS

STILLHOUSE HOLLOWLAKE

STILLHOUSE HOLLOWLAKE MASTER PLAN

UN ON GROVE PARK PLATE

Feet

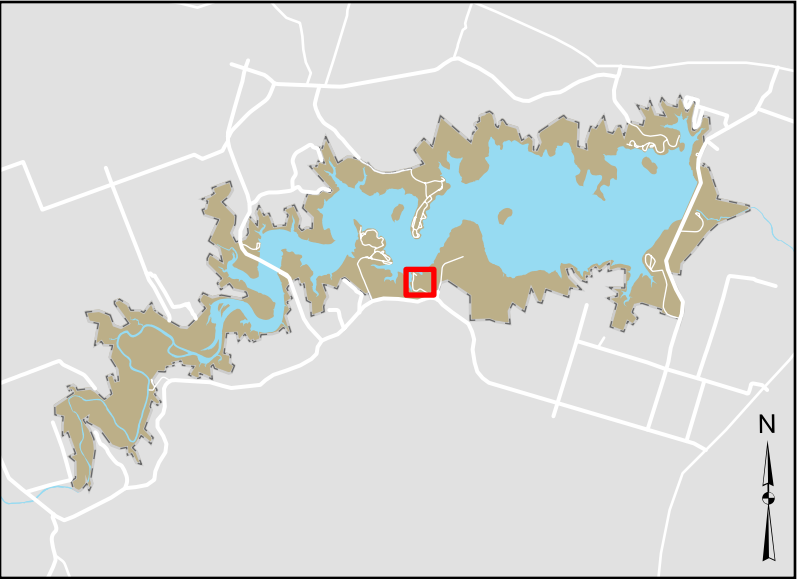
250 0 250 500

DATE


May 2021

MPNO

SH20MP-0R-02



- FEE PROPERTY
- WATER SURFACE AREA
- PAVED ROAD
- UNPAVED ROAD
- SIDEWALK
- PICNIC SITE
- BOATRAMP
- COURTESY DOCK
- RESTROOM
- GATE



US Army Corps
of Engineers
Fort Worth District

STILL HOUSE HOLLOW LAKE

BELTON, TEXAS

STILLHOUSE HOLLOWLAKE

STILLHOUSE HOLLOWLAKE MASTER PLAN

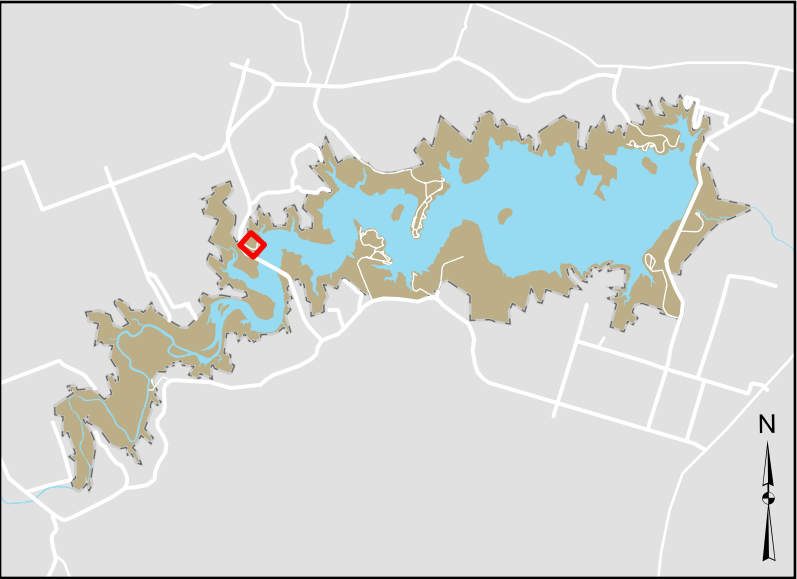
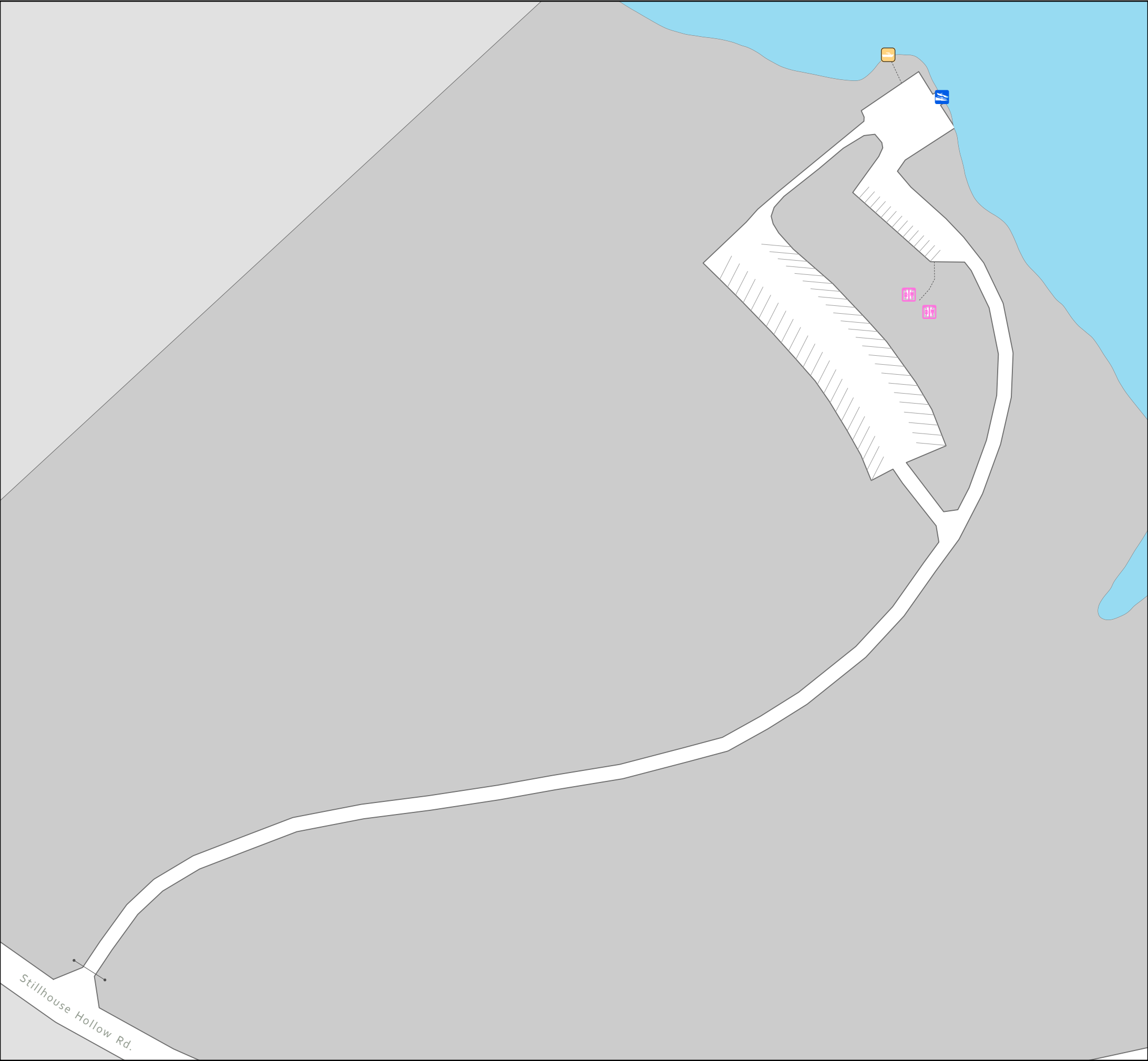
VERSABEND PARK PLATE

Feet


100 0 100 200

DATE: May 2021

MPNO: SH20MP-0R-03



- FEE PROPERTY
- WATER SURFACE AREA
- PAVED ROAD
- SIDEWALK
- BOATRAMP
- COURTESY DOCK
- RESTROOM
- GATE



US Army Corps
of Engineers
Fort Worth District

STILL HOUSE HOLLOW LAKE

BELTON, TEXAS

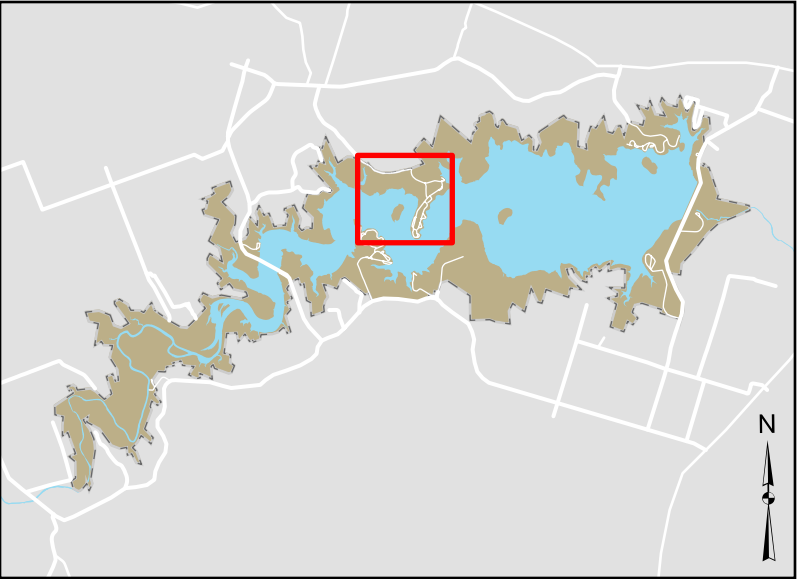
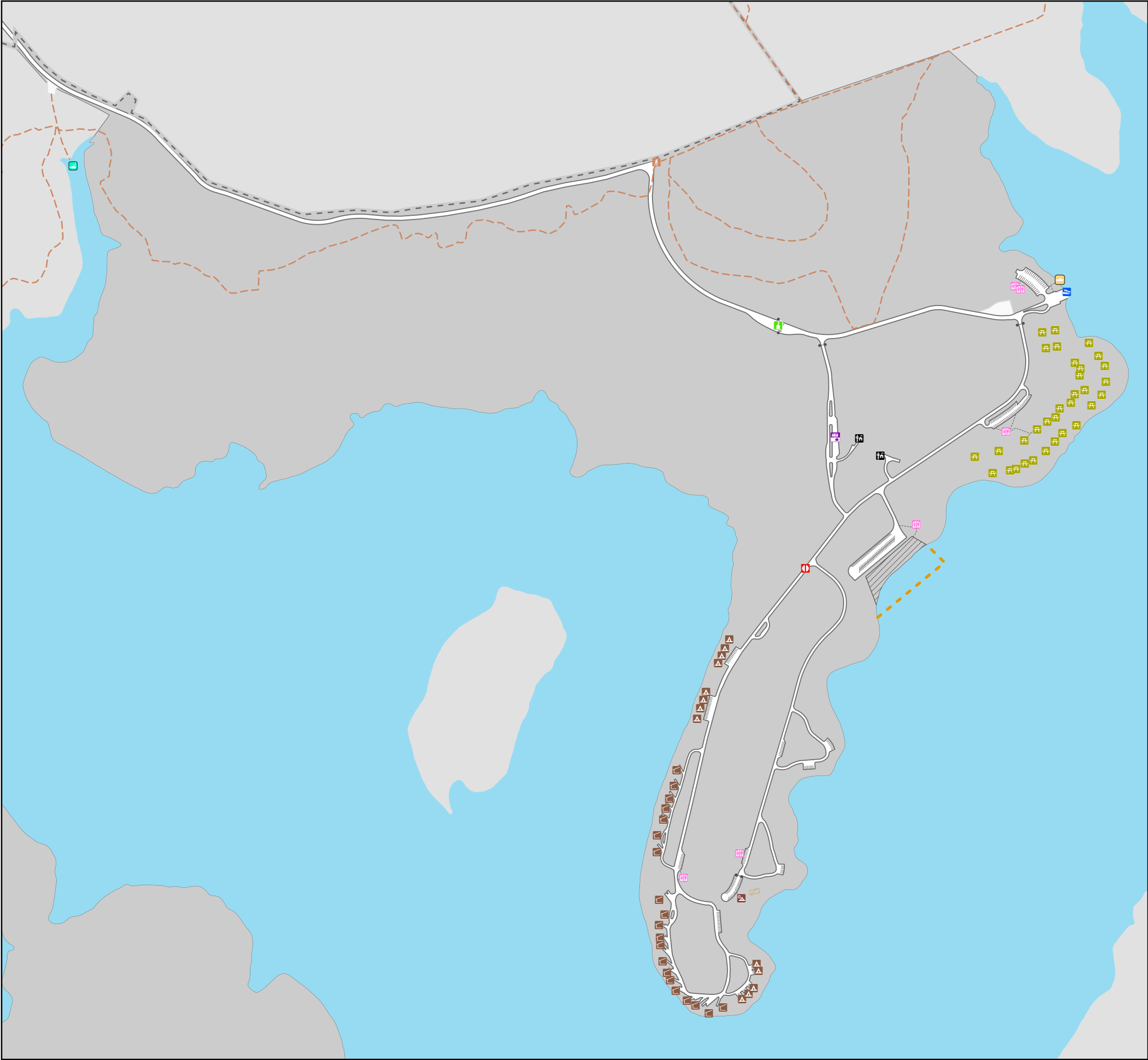
STILLHOUSE HOLLOWLAKE

STILLHOUSE HOLLOWLAKE MASTER PLAN

CEDAR GAP PARK PLATE

100 0 100 200 Feet

DATE	MPNO
May 2021	SH20MP-0R-04



- | | |
|--------------------|------------------|
| FEE PROPERTY | FISHING DOCK |
| WATER SURFACE AREA | RESTROOM |
| PAVED ROAD | DUMPSTATION |
| UNPAVED ROAD | GATEHOUSE |
| SIDEWALK | SWIMBEACH |
| CAMPSITE | BEACH LINE |
| TENT ONLY SITE | VOLLEYBALL COURT |
| PICNIC SITE | TRAIL |
| GROUP SITE | TRAILHEAD |
| HOST SITE | GATE |
| BOATRAMP | AUTOMATIC GATE |
| COURTESY DOCK | |

US Army Corps
of Engineers
Fort Worth District

STILL HOUSE HOLLOW LAKEBELTON, TEXAS

STILLHOUSE HOLLOWLAKE
STILLHOUSE HOLLOWLAKE MASTER PLAN
DANA PEAK PARK PLATE

50005001,000

Feet

DATE:
May 2021

MAP NO:
SH20MP-0R-05