Banks
Information
Solutions, Inc.

04 June 1999

Carter & Burgess, Inc.
3880 Hulen Street
Fort Worth, Texas 76107

Attn: Mr. Mick Brennan

Re: **ESA SITE:** Corp of Engineers, Lake Lewisville Properties
ADDRESS: Various Surveys in Denton & Tarrant Counties, Texas
PROJECT #: 961470063

Dear Mr. Brennan

Banks Information Solutions, Inc. (Banks) has completed your research request for an oil/gas well search of all oil/gas, and Class II injection wells located within a specific boundary (site provided) surrounding the Corp of Engineers' properties in Denton & Tarrant Counties, Texas. The site covers several surveys surrounding the Lake Lewisville area. Banks researched all county base maps, historical county base maps, field maps, computer GIS maps, and the well-bore database maintained by the Texas Railroad Commission (TRC) Oil and Gas Division. After comparing all maps, and researching the TRC well-bore database, Banks has identified the following wells/drilling activity for oil/gas production or Class II waste disposal within the requested radius, as seen on the enclosed TRC GIS map(s).

SEE ATTACHED "TABLE OF WELLS" FOR TABULATION OF WELLBORES

Banks can obtain the actual construction and abandonment records from the Texas Railroad Commission. Some environmental site review projects try to identify possible sources of surface or below surface contamination and some improperly plugged or abandoned wells can contribute to the possible upward migration of subsurface drilling fluids. Obtaining the actual well records can provide closure for plugging questions, verify locations or obtain missing information for many of the historical wells.

Banks Information Solutions, Inc. P.O. Box 12851, Capitol Station Austin, Texas 78711-2851
1701 Nueces Austin, Texas 78701
512-478-0059 FAX 512-478-1433 E Mail BANKS @ BANKSINFO.COM
www.banksinfo.com

B

Banks Information Solutions, Inc. has performed a thorough and diligent search of all well site locations recorded with the Railroad Commission of Texas. All mapped locations are based on information obtained from the TRC mapping and records retention department. Although Banks performs quality assurance and quality control on all research projects, we recognize that any inaccuracies of the well locations and well data could possibly be traced to the appropriate regulatory authority. Therefore, Banks cannot guarantee the accuracy of the data or well location(s) of those maps and records maintained by the Texas Railroad Commission.

If you should have any questions or should require further research such as a Compliance Review or Water Well Inventory, please call me at 512/478-0059.

Sincerely,

Joe L. Gonzalez
Vice President, Environmental Services
BANKS INFORMATION SOLUTIONS, INC.

Ogesa.carterburgess.lakelewisville.6.4.99.doc

MAP ID #	OPERATOR	LEASE	WELL #	COMP. DATE	PLUG DATE	T.D.	TYPE	API #	COMMENTS
21	Lone Star Pipeline Co.	Lake Dallas Gas Storage Well	9H	12/8/97	N/A	2835	gas	unknown	Storage - injection well
22	Lone Star Pipeline Co.	Gas Storage Well	3	8/4/60	N/A	4494	gas	unknown	Storage - injection well
23	Lone Star Pipeline Co.	Gas Storage Well	7	6/24/67	N/A	2935	gas	unknown	Storage - injection well
24	Standard of Texas	Gabbert, C.	1	N/A	Prior to 1962	unknown	dry	unknown	Currently plugged and abandoned
25	Standard of Texas	Gabbert, C.	1	N/A	Prior to 1962	unknown	dry	unknown	Currently plugged and abandoned
26	Watson - Hillcrest	McColley, A. G.	1	N/A	Prior to 1962	unknown	dry	unknown	Currently plugged and abandoned
27	Texas Company	Williams, J. A.	1	N/A	3/8/47	2500	dry	unknown	Currently plugged and abandoned
28	Lock & Tracy Engineering	Thomas	1	N/A	10/17/78	3400	dry	121-30311	Currently plugged and abandoned
29	Cough Oil Company	Little, Elm	1	N/A	8/1/71	6700	dry	unknown	Currently plugged and abandoned
30	Standard of Texas	Hest, E. O.	1	N/A	Prior to 1962	7309	dry	unknown	Currently plugged and abandoned
31	Export Petroleum Corp.	Witt, J. W.	1	10/30/61	9/8/87	5300	gas	121-00012	Currently plugged and abandoned
32	Strata Petroleum Company	McCord, Ray	1	N/A	N/A	unknown	n/a	121-30367	Abandoned location
33	Carter - Gifford	Agle, J.	1	N/A	6/1/66	5323	dry	unknown	Currently plugged and abandoned
34	Connally, J. E.	Rulando, H. G.	1	N/A	8/1/56	3457	dry	N/A	Currently plugged and abandoned

MAP ID #	OPERATOR	LEASE	WELL #	COMP. DATE	PLUG DATE	T.D.	TYPE	API #	COMMENTS
1	Pure	Caddell, L. G.	1	N/A	Prior to 1962	1214	dry	unknown	Currently plugged and abandoned
2	Miller Brothers	Luster, O. H.	1	N/A	Prior to 1962	2438	dry	unknown	Currently plugged and abandoned
3	Fikes, L.	Phillips, G. W.	1	N/A	Prior to 1962	unknown	dry	unknown	Currently plugged and abandoned
4	Pure	Dozel, Mrs. W.	1	N/A	Prior to 1962	1714	dry	unknown	Currently plugged and abandoned
5	Foster	Jeffcoat, Mrs. G. T.	1	N/A	Prior to 1962	unknown	dry	unknown	Currently plugged and abandoned
6	Coke L. Gage	Higgins, R. W.	1	N/A	4/1/54	2473	dry	unknown	Currently plugged and abandoned
7	Bayveiw & Carter-Gifford	Watkins, R. E.	1	N/A	4/2/72	4386	dry	121-30646	Currently plugged and abandoned
8	Larson & Thomas	Cain, Ella	1	N/A	4/1/58	5392	dry	unknown	Currently plugged and abandoned
9	Connally, J. E.	Cruze, Deb	1	Prior to 1962	2/12/68	3767	gas	unknown	Currently plugged and abandoned
10	Connally, J. E.	Dickie, Alex	2	N/A	5/8/62	unknown	dry	unknown	Currently plugged and abandoned
11	Bayveiw et al	Evens, W. T.	1	Prior to 1962	8/25/72	3890	gas	unknown	Currently plugged and abandoned
12	Lone Star Producing Co.	Nall, E. A. Sr.	2	N/A	1/1/67	2535	dry	unknown	Currently plugged and abandoned
13	Bayveiw & Carter-Gifford	Nall, E. A. Sr.	1	4/17/60	N/A	2853	gas	unknown	Storage - injection well
14	Lone Star Producing Co.	Evens, W. T.	1	N/A	5/1/69	unknown	dry	unknown	Currently plugged and abandoned
15	Texas Company	Evens, W. T.	1	N/A	Prior to 1962	5323	dry	unknown	Currently plugged and abandoned
16	Standard of Texas	Gabbert, C.	1	N/A	12/1/52	3945	dry	unknown	Currently plugged and abandoned
17	Lone Star Pipeline Co.	Gas Storage Well	2	2/27/60	N/A	3722	gas	unknown	Storage - injection well
18	Lone Star Pipeline Co.	Gas Storage Well	8	2/6/91	N/A	3900	gas	unknown	Storage - injection well
19	Lone Star Pipeline Co.	Gas Storage Well	5	7/18/67	N/A	2935	gas	unknown	Storage - injection well
20	Lone Star Pipeline Co.	Gas Storage Well	6	7/12/67	N/A	2935	gas	unknown	Storage - injection well

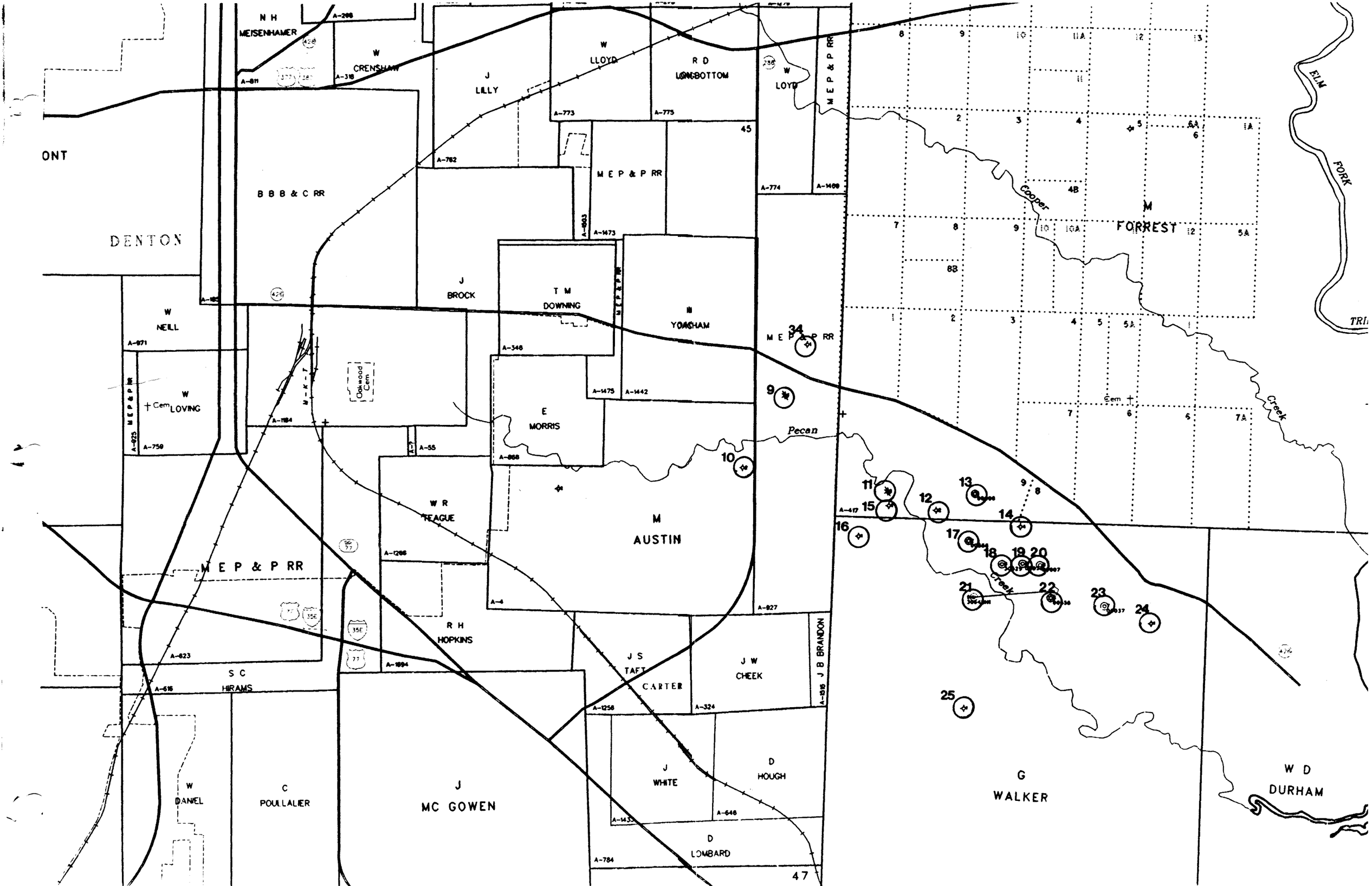
ONT
DENTON
N H
MEISENHAMER
W
CRENSHAW
J
LILLY
W
LLOYD
R D
LONGBOTTOM
W
LOYD
M E P & P RR
B B B & C RR
J
BROCK
T M
DOWNING
W
YOACHAM
W
NEILL
W
LOVING
Cem
Oakwood Cem
E
MORRIS
W R
TEAGUE
M
AUSTIN
M E P & P RR
R H
HOPKINS
S C
HIRAMS
J S
TAFT
CARTER
J W
CHEEK
J B BRANDON
W
DANIEL
C
POULLALIER
J
MC GOWEN
J
WHITE
D
HOUGH
D
LOMBARD
G
WALKER
W D
DURHAM
M
FORREST
Cooper
Creek
Pecan
Creek
ELM
FORK
TRI
Cem
45
34
47

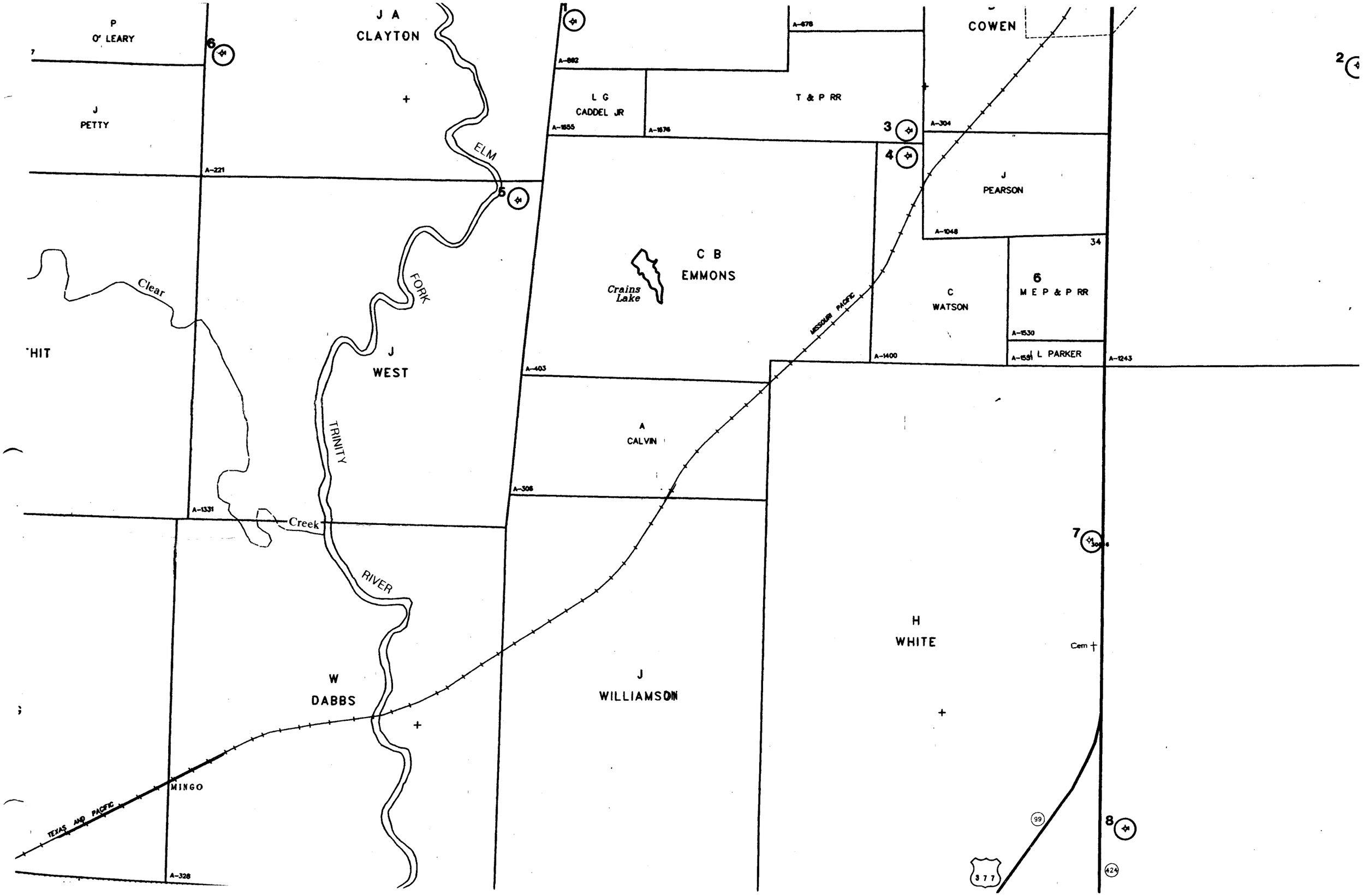

P
O' LEARY
J A
CLAYTON
J
PETTY
ELM
FORK
Clear
Creek
TRINITY
RIVER
J
WEST
HIT
L G
CADDEL JR
T & P RR
COWEN
J
PEARSON
C B
EMMONS
Crains Lake
C
WATSON
M E P & P RR
L PARKER
MISSOURI PACIFIC
A
CALVIN
W
DABBS
J
WILLIAMSON
H
WHITE
Cem
MINGO
TEXAS AND PACIFIC
A-221
A-1331
A-328
A-1655
A-1676
A-304
A-1048
A-1530
A-1400
A-1243
A-403
A-306
A-678
A-882
34
99
377
424
1
2
3
4
5
6
7
8

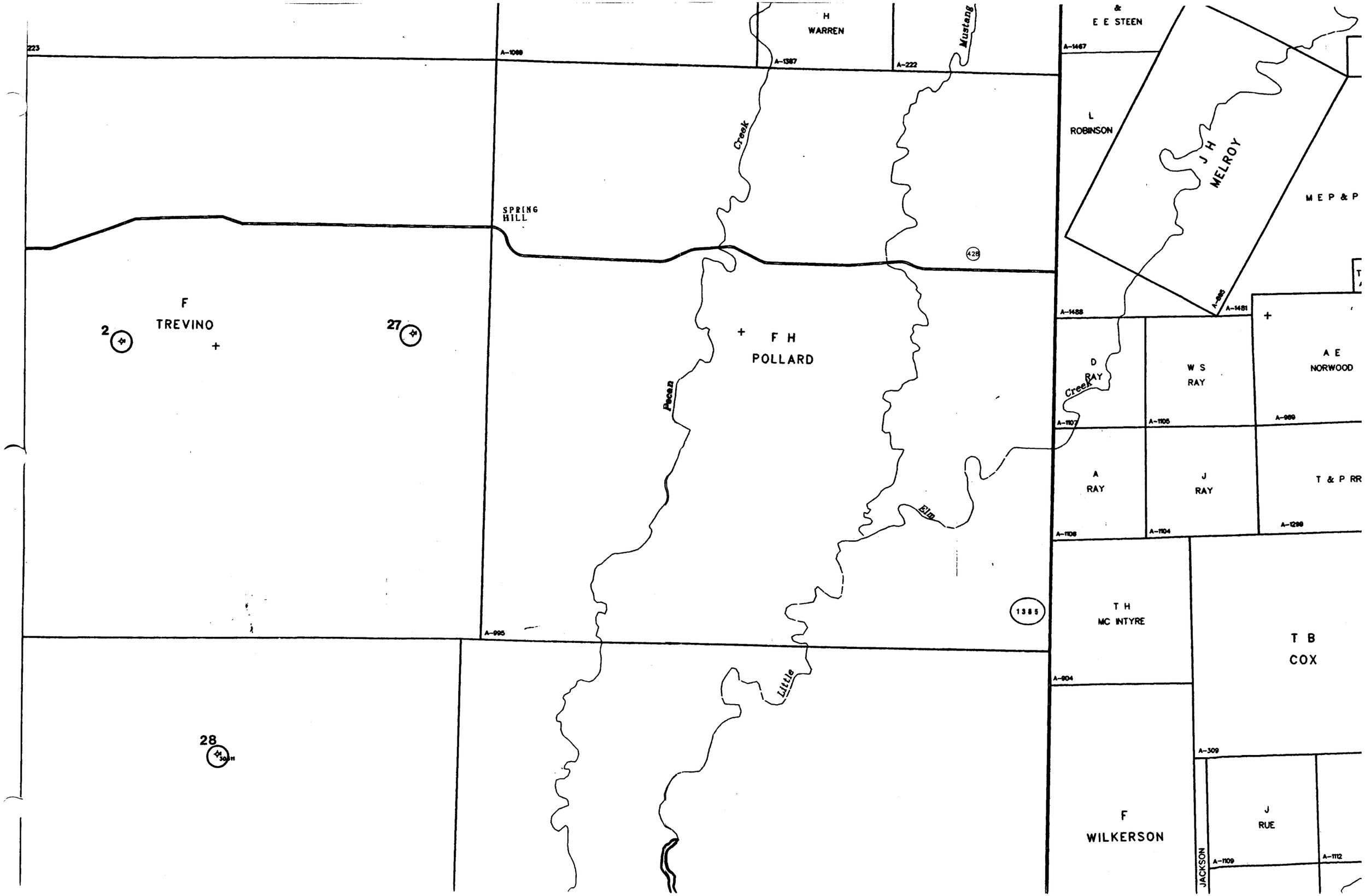

H
WARREN
Mustang
&
E E STEEN
A-1467
A-1387
A-222
L
ROBINSON
J H
MELROY
M E P & P
Creek
SPRING
HILL
428
F
TREVINO
2
27
F H
POLLARD
Pecan
A-1488
A-1481
D
RAY
Creek
W S
RAY
A E
NORWOOD
A-1107
A-1105
A-989
A
RAY
J
RAY
T & P RR
A-1106
A-1104
A-1299
Elm
1385
T H
MC INTYRE
T B
COX
A-995
A-904
Little
28
A-309
F
WILKERSON
J
RUE
JACKSON
A-1109
A-1112

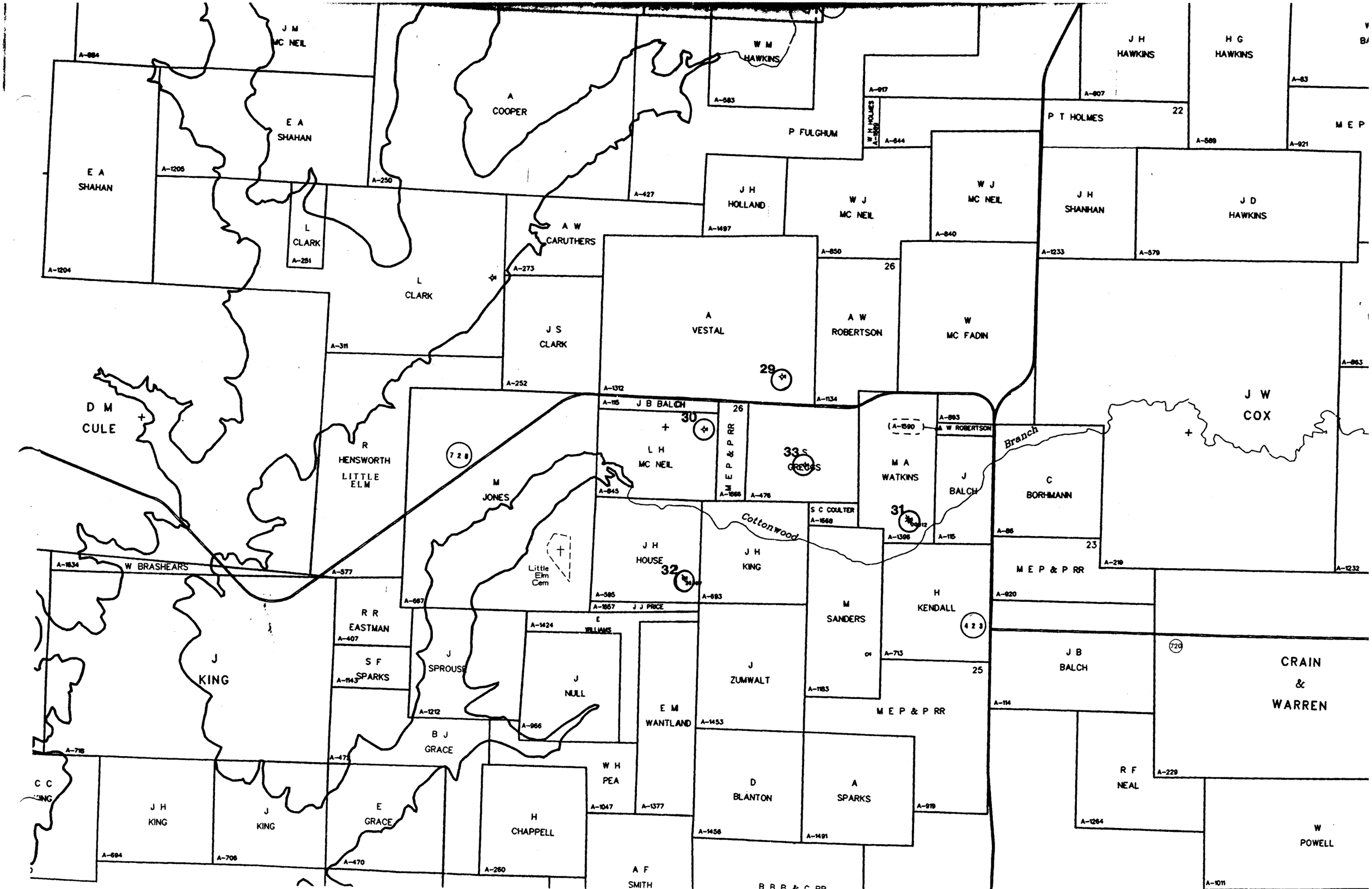

J M MC NEIL
A-884
E A SHAHAN
A-1205
E A SHAHAN
A-1204
A COOPER
A-250
W M HAWKINS
A-583
P FULGHUM
A-917
W H HOLMES
A-644
J H HAWKINS
A-607
H G HAWKINS
A-83
P T HOLMES
22
A-589
M E P
A-921
L CLARK
A-251
L CLARK
A-273
A W CARUTHERS
A-427
J H HOLLAND
A-1497
W J MC NEIL
A-850
W J MC NEIL
A-840
J H SHANHAN
A-1233
J D HAWKINS
A-579
26
A VESTAL
A W ROBERTSON
W MC FADIN
A-311
J S CLARK
A-252
29
A-1312
A-1134
A-863
D M CULE
R HENSWORTH
LITTLE ELM
728
M JONES
A-115
J B BALCH
30
L H MC NEIL
A-845
M E P & P RR
A-1666
26
33
S GREGGS
A-476
(A-1590)
A W ROBERTSON
A-893
M A WATKINS
31
A-1396
J BALCH
A-115
Branch
C BORHMANN
A-86
J W COX
A-219
A-1232
Cottonwood
S C COULTER
A-1668
J H HOUSE
32
A-595
J H KING
A-693
Little Elm Cem
A-1657
J J PRICE
M SANDERS
A-1183
H KENDALL
423
A-713
M E P & P RR
A-920
23
W BRASHEARS
A-1634
A-577
A-667
R R EASTMAN
A-407
S F SPARKS
A-1143
J KING
J SPROUSE
A-1212
A-1424
E WILLIAMS
J NULL
A-966
E M WANTLAND
A-1453
J ZUMWALT
25
M E P & P RR
A-114
J B BALCH
720
CRAIN & WARREN
A-229
B J GRACE
A-718
A-472
W H PEA
A-1047
A-1377
D BLANTON
A-1456
A SPARKS
A-1491
A-919
R F NEAL
A-1264
W POWELL
A-1011
C C KING
J H KING
A-694
J KING
A-706
E GRACE
A-470
H CHAPPELL
A-260
A F SMITH
B B B & C RR