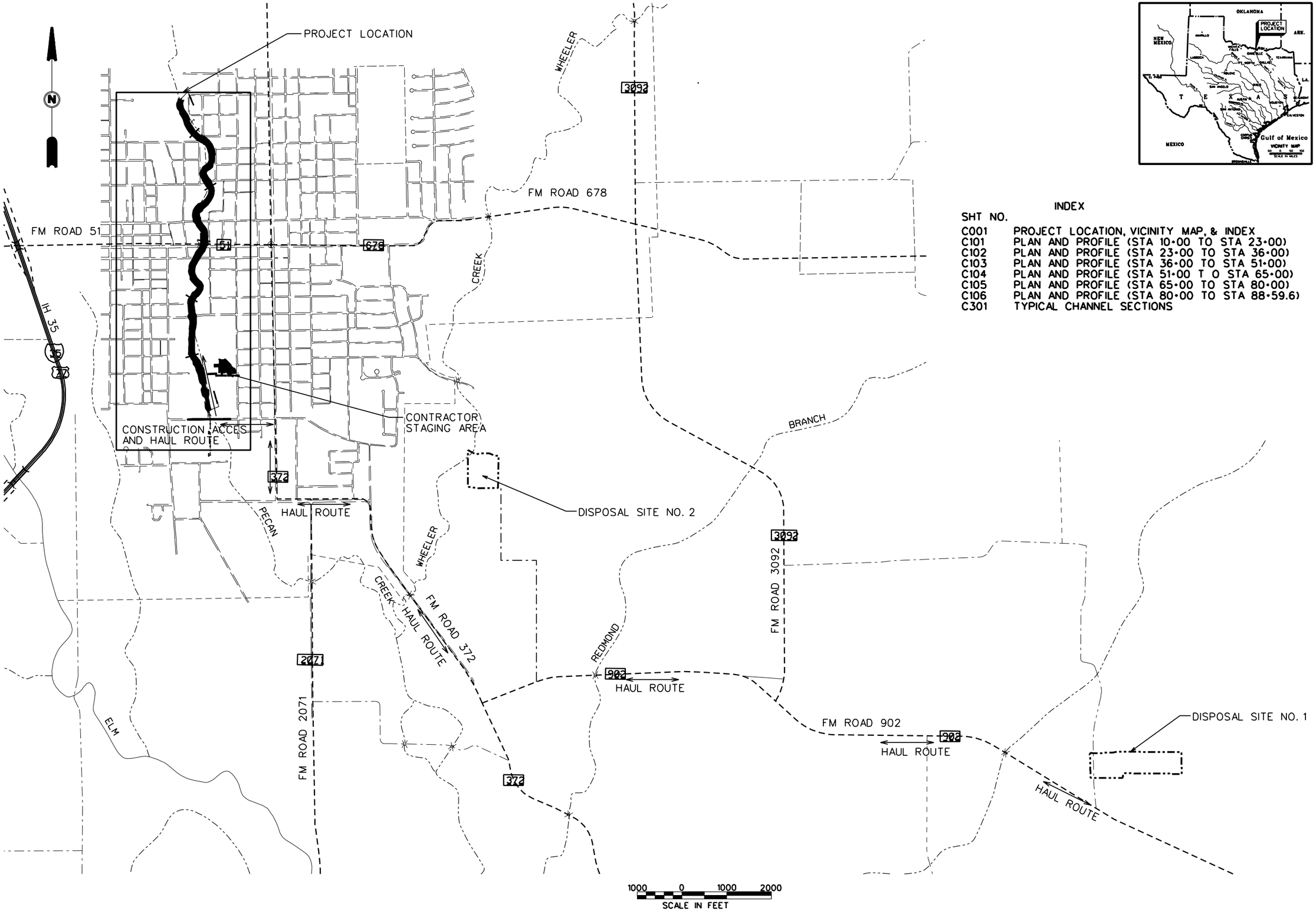

INDEX

SHT NO.	
C001	PROJECT LOCATION, VICINITY MAP, & INDEX
C101	PLAN AND PROFILE (STA 10+00 TO STA 23+00)
C102	PLAN AND PROFILE (STA 23+00 TO STA 36+00)
C103	PLAN AND PROFILE (STA 36+00 TO STA 51+00)
C104	PLAN AND PROFILE (STA 51+00 T O STA 65+00)
C105	PLAN AND PROFILE (STA 65+00 TO STA 80+00)
C106	PLAN AND PROFILE (STA 80+00 TO STA 88+59.6)
C301	TYPICAL CHANNEL SECTIONS

US Army Corps of Engineers
Fort Worth District

U.S. ARMY ENGINEER DISTRICT, CORPS OF ENGINEERS
FORT WORTH, TEXAS

ENGINEERING/ CONSTRUCTION DIVISION DESIGN BRANCH

Designed by: E. MARTINEZ
Dwn by: E. MARTINEZ
Reviewed by:
Submitted by: MARK L. BLACK, P.E. CHIEF, CIVIL SECTION

Date:
Sol No.
Contr No.
File name:
Plot date:
Plot scale:

PECAN CREEK, GAINSVILLE, TEXAS
DETAIL PROJECT REPORT AND INTERGRATED ENVIRONMENTAL ASSESSMENT

PROJECT LOCATION MAP
VICINITY MAP, AND INDEX

Sheet reference number:
C001

Contr No.

DESIGN FILE:

$$date$$ $$time$$
$$me$$
$$cadd file name$$

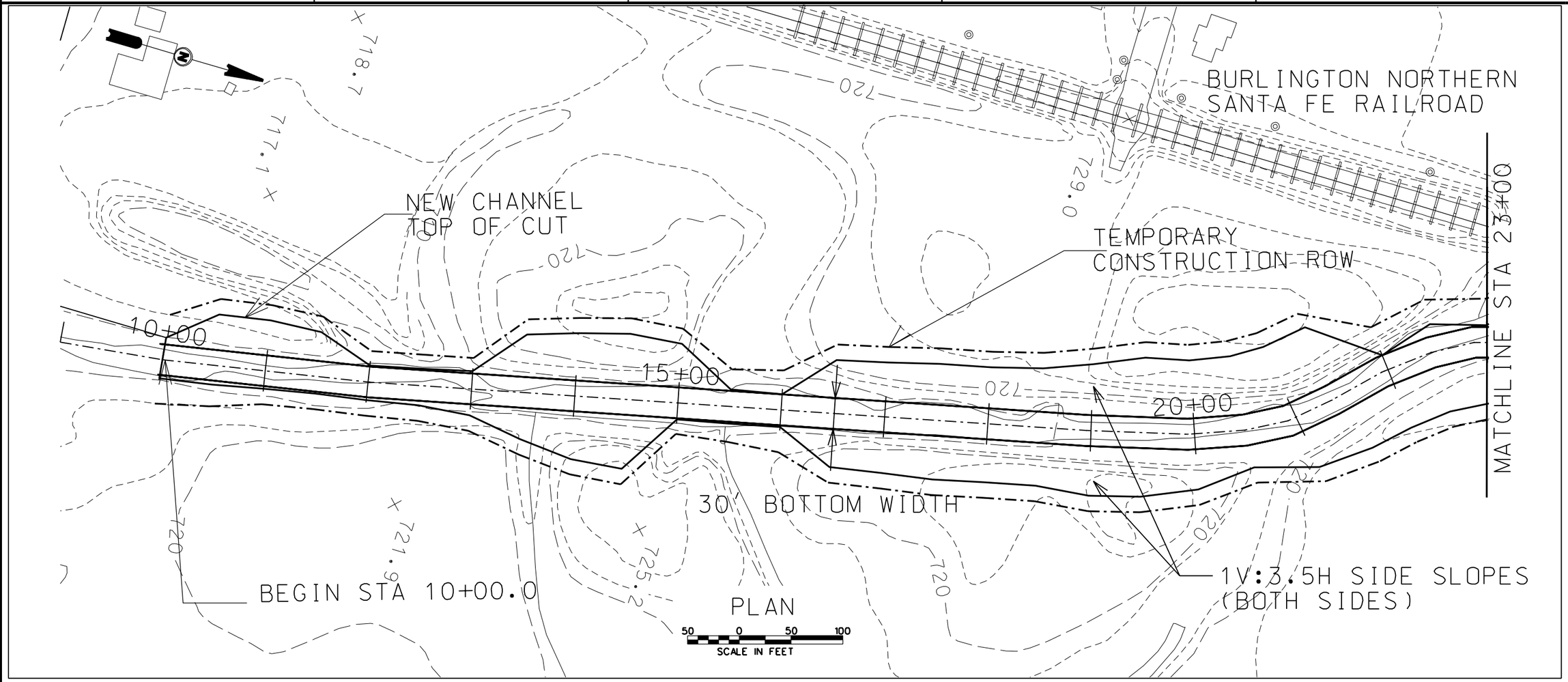

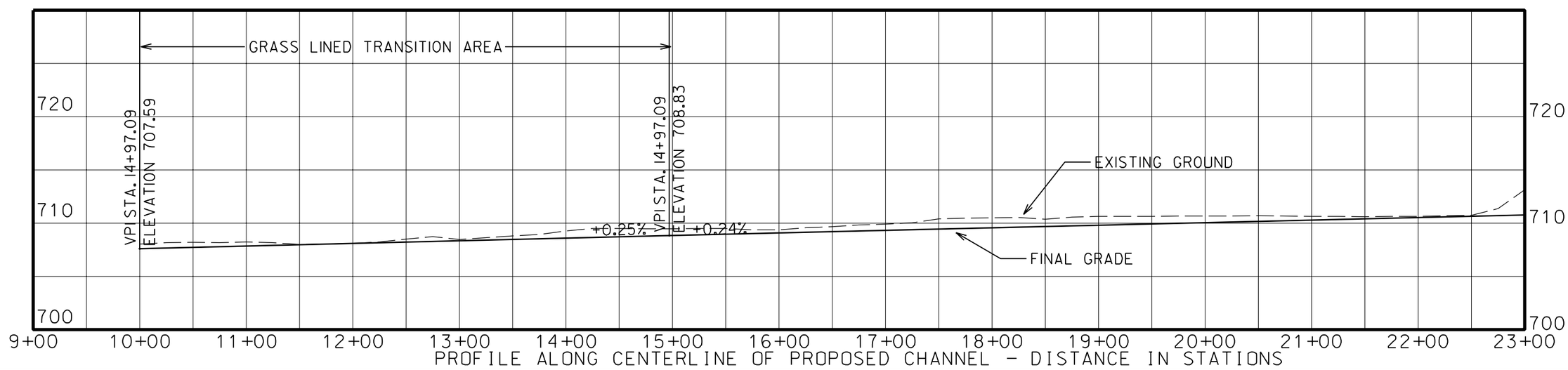

US Army Corps of Engineers
Fort Worth District

Symbol	Description	D.D. NO	Action	Date

Designed by: E. MARTINEZ
Dwn by: E. MARTINEZ
Reviewed by: RS ARMSTRONG
Submitted by: MARK L. BLACK, P.E. CHIEF, CIVIL SECTION
Date:
Sol No.
Contr No.
Rev.
File name:
Plot date:
Plot scale:

U.S. ARMY ENGINEER DISTRICT, CORPS OF ENGINEERS FORT WORTH, TEXAS

ENGINEERING/ CONSTRUCTION DIVISION DESIGN BRANCH

PECAN CREEK, GAINSVILLE, TEXAS
DETAIL PROJECT REPORT AND INTERGRATED ENVIRONMENTAL ASSESSMENT

PLAN AND PROFILE
STA 10+00 - 23+00

Sheet reference number: C101

DESIGN FILE: PECGV205-W-30BW10.DGN

Contr No.

$$date$$ $$time$$
$$time$$
$$cadd file name$$
REFERENCE FILE:

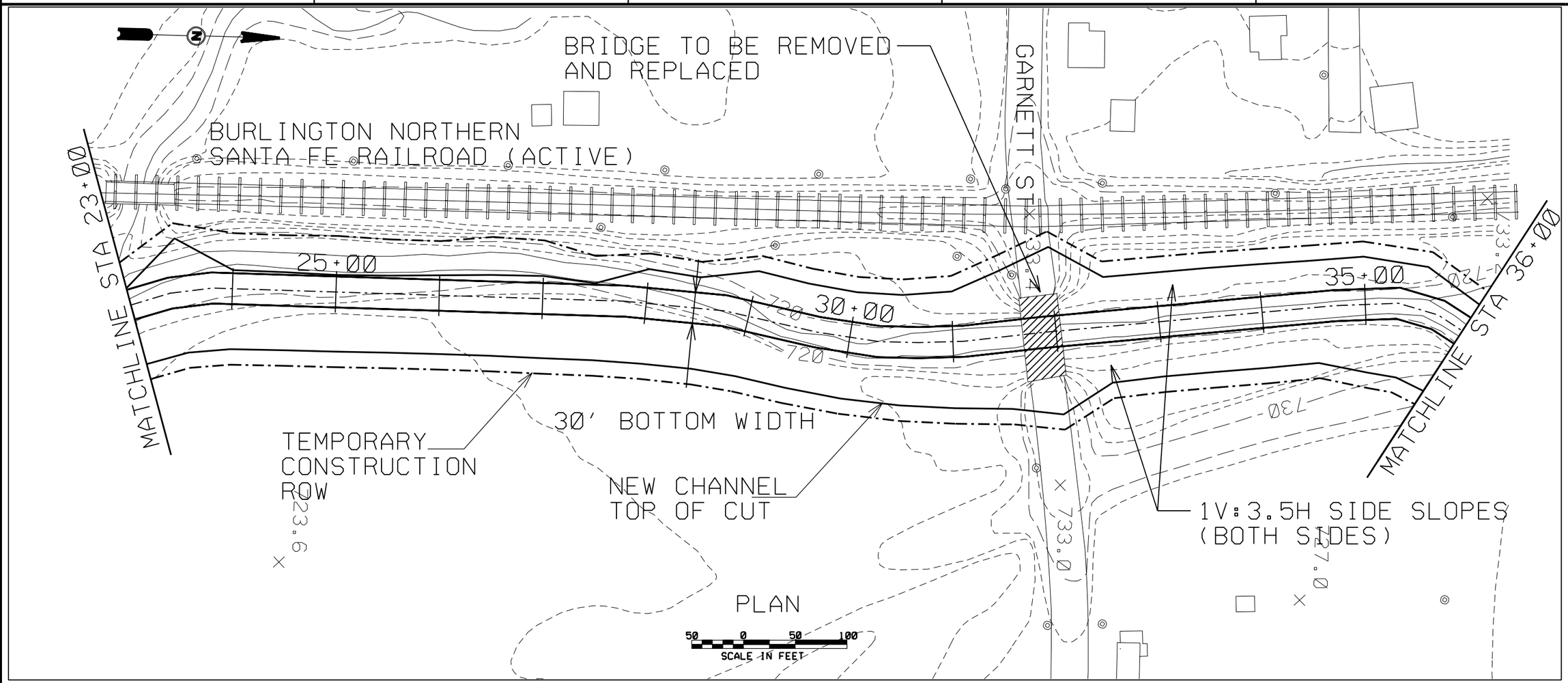

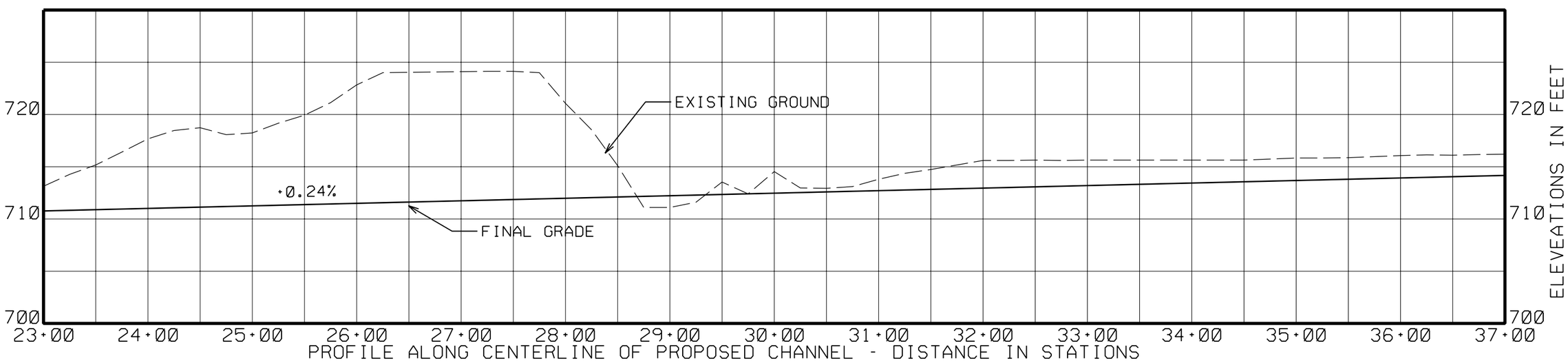

US ARMY CORPS OF ENGINEERS
FORT WORTH DISTRICT

SYMBOL	DESCRIPTION	D.O. NO.	ACTION	DATE

U.S. ARMY ENGINEER DISTRICT, CORPS OF ENGINEERS FORT WORTH, TEXAS

ENGINEERING/ CONSTRUCTION DIVISION DESIGN BRANCH

DESIGNED BY: E. MARTINEZ
DWN BY: E. MARTINEZ
REVIEWED BY: RS ARMSTRONG
SUBMITTED BY: MARK L. BLACK, P.E. CHIEF, CIVIL SECTION
DATE:
SOL NO.
CONTR NO.
FILE NAME:
PLOT DATE:
PLOT SCALE:
REV.

PECAN CREEK, GAINSVILLE, TEXAS
DETAIL PROJECT REPORT AND
INTERGRATED ENVIRONMENTAL ASSESSMENT

PLAN AND PROFILE
STA 23+00 - 36+00

SHEET REFERENCE NUMBER:
C102

DESIGN FILE:PECGV205-W-30BW102.DGN

CONTR NO.

$$CADD FILE NAME$$ $$DATE$$ $$TIME$$ $$ME$$

REFERENCE FILE:

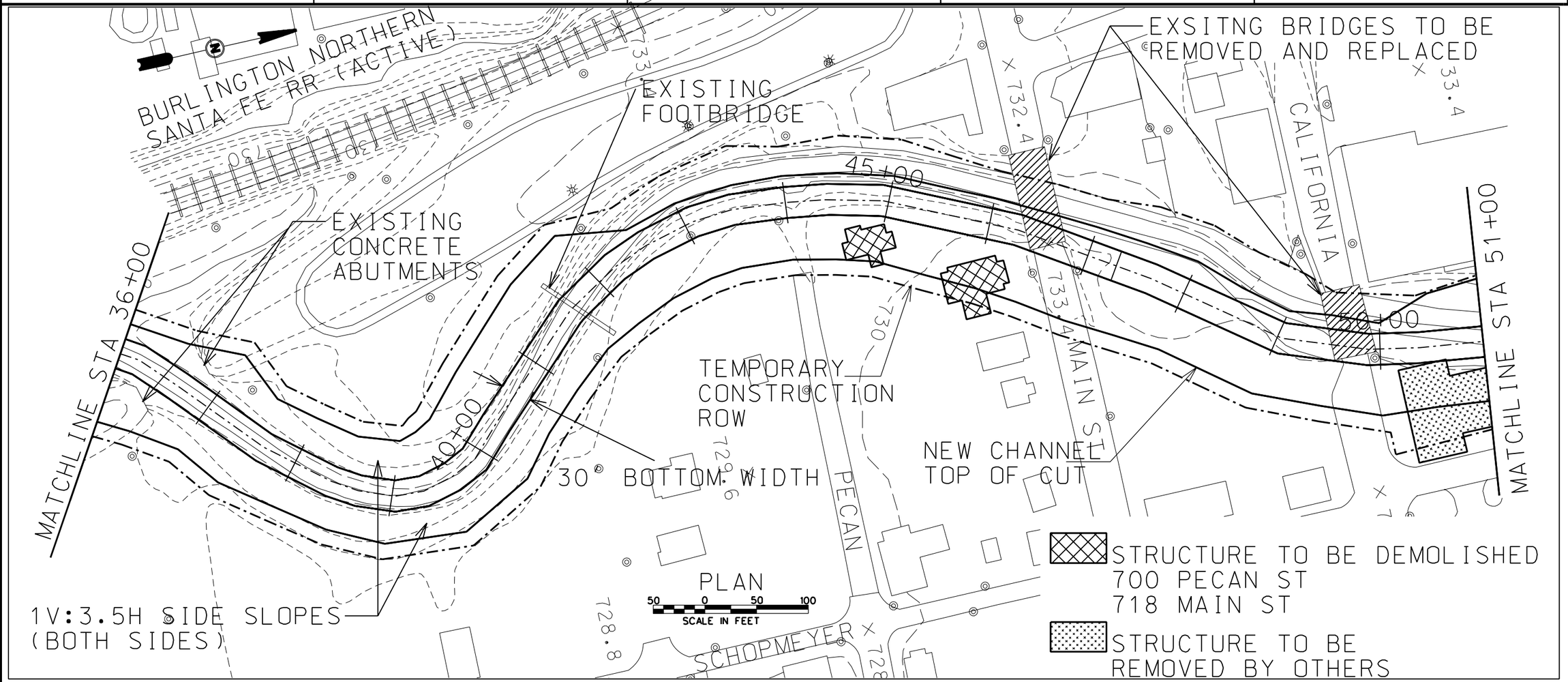

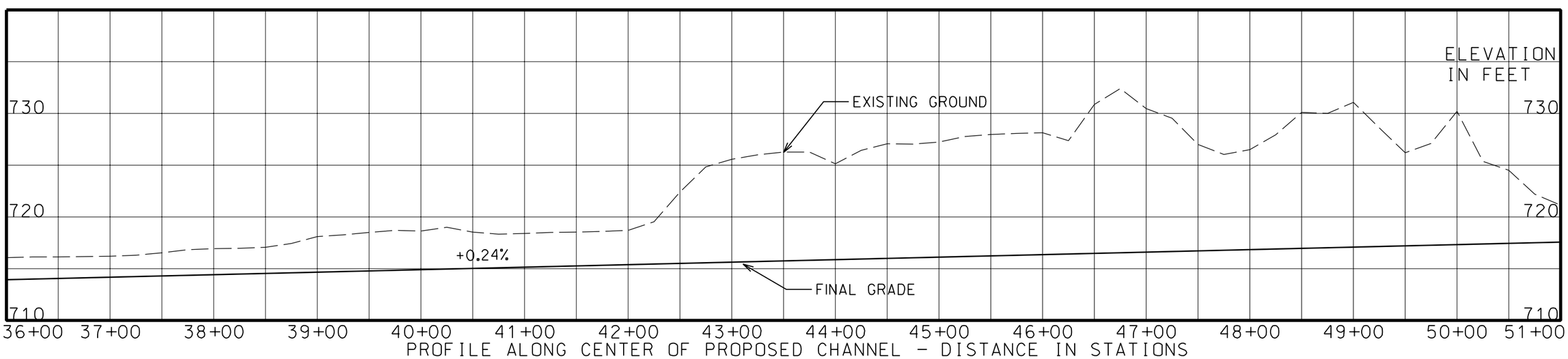

PROFILE ALONG CENTER OF PROPOSED CHANNEL - DISTANCE IN STATIONS

US Army Corps of Engineers
Fort Worth District

Symbol	Description	D.O. NO.	Action	Date

Designed by: E. MARTINEZ
Dwn by: E. MARTINEZ
Reviewed by: RS ARMSTRONG
Submitted by: MARK L. BLACK, P.E. CHIEF, CIVIL SECTION
Date:
Sol No.
Contr No.
Rev.
File name:
Plot date:
Plot scale:

U.S. ARMY ENGINEER DISTRICT, CORPS OF ENGINEERS FORT WORTH, TEXAS

ENGINEERING/ CONSTRUCTION DIVISION DESIGN BRANCH

PECAN CREEK, GAINSVILLE, TEXAS
DETAIL PROJECT REPORT AND INTERGRATED ENVIRONMENTAL ASSESSMENT

PLAN AND PROFILE
STA 36+00 - 51+00

Sheet reference number:
C103

DESIGN FILE: PECGV205-W-30BW103.DGN

Contr No.

$$date$$ $$time$$
$$me$$
$$cadd file name$$
REFERENCE FILE:

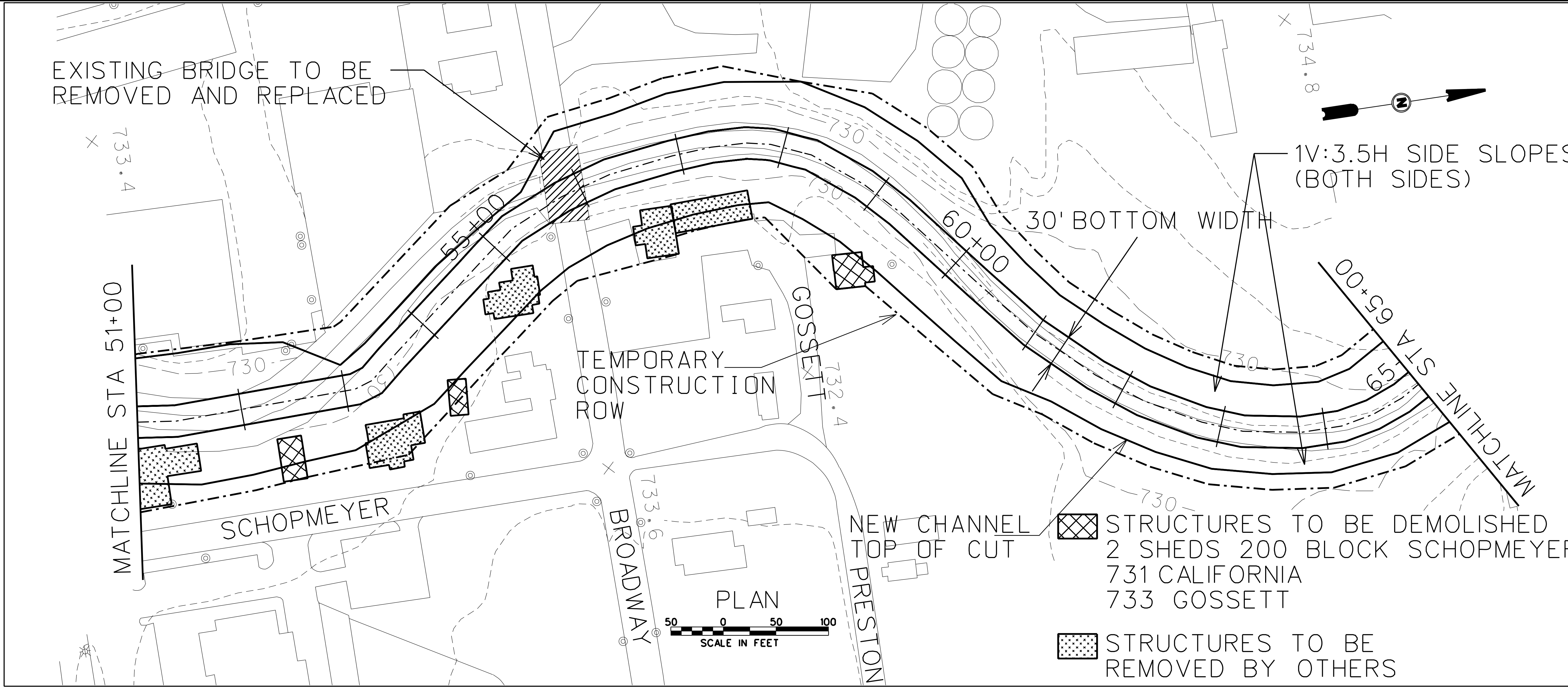

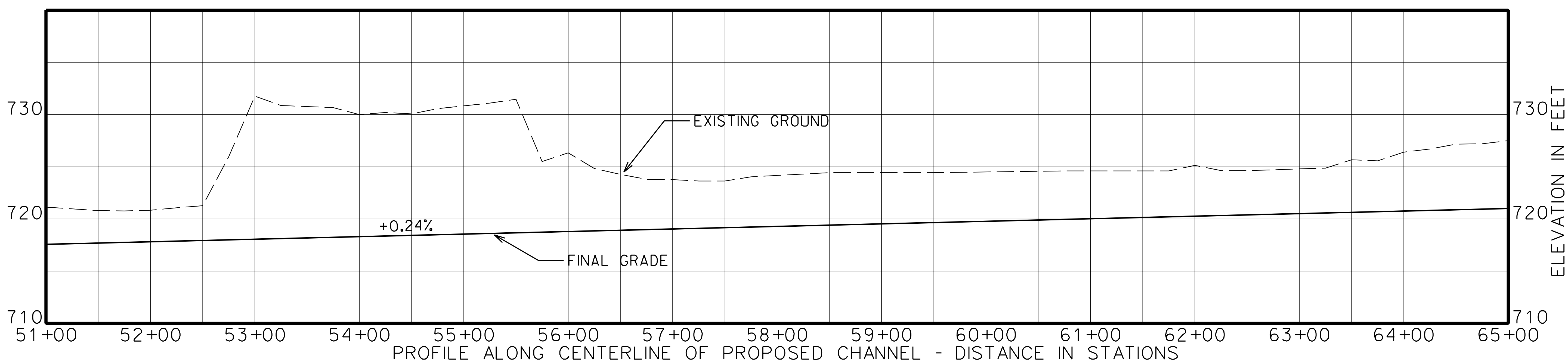

US Army Corps of Engineers
Fort Worth District

Symbol	Description	Date	Action	D.O. NO.

Designed by: E. MARTINEZ
Dwn by: E. MARTINEZ
Reviewed by: RS ARMSTRONG
Submitted by: MARK L. BLACK, P.E. CHIEF, CIVIL SECTION
Date:
Sol No.
Contr No.
File name:
Plot date:
Plot scale:
Rev.

U.S. ARMY ENGINEER DISTRICT, CORPS OF ENGINEERS FORT WORTH, TEXAS

ENGINEERING/ CONSTRUCTION DIVISION DESIGN BRANCH

PECAN CREEK, GAINSVILLE, TEXAS
DETAIL PROJECT REPORT AND
INTERGRATED ENVIRONMENTAL ASSESSMENT

PLAN AND PROFILE
STA 51+00 - 65+00

Sheet reference number:
C104

DESIGN FILE: PECGV205-W-30BW104.DGN

Contr No.

$$date$$ $$time$$
$$me$$
$$cadd file name$$
REFERENCE FILE:
REFERENCE FILE:
REFERENCE FILE:
REFERENCE FILE:
REFERENCE FILE:
REFERENCE FILE:

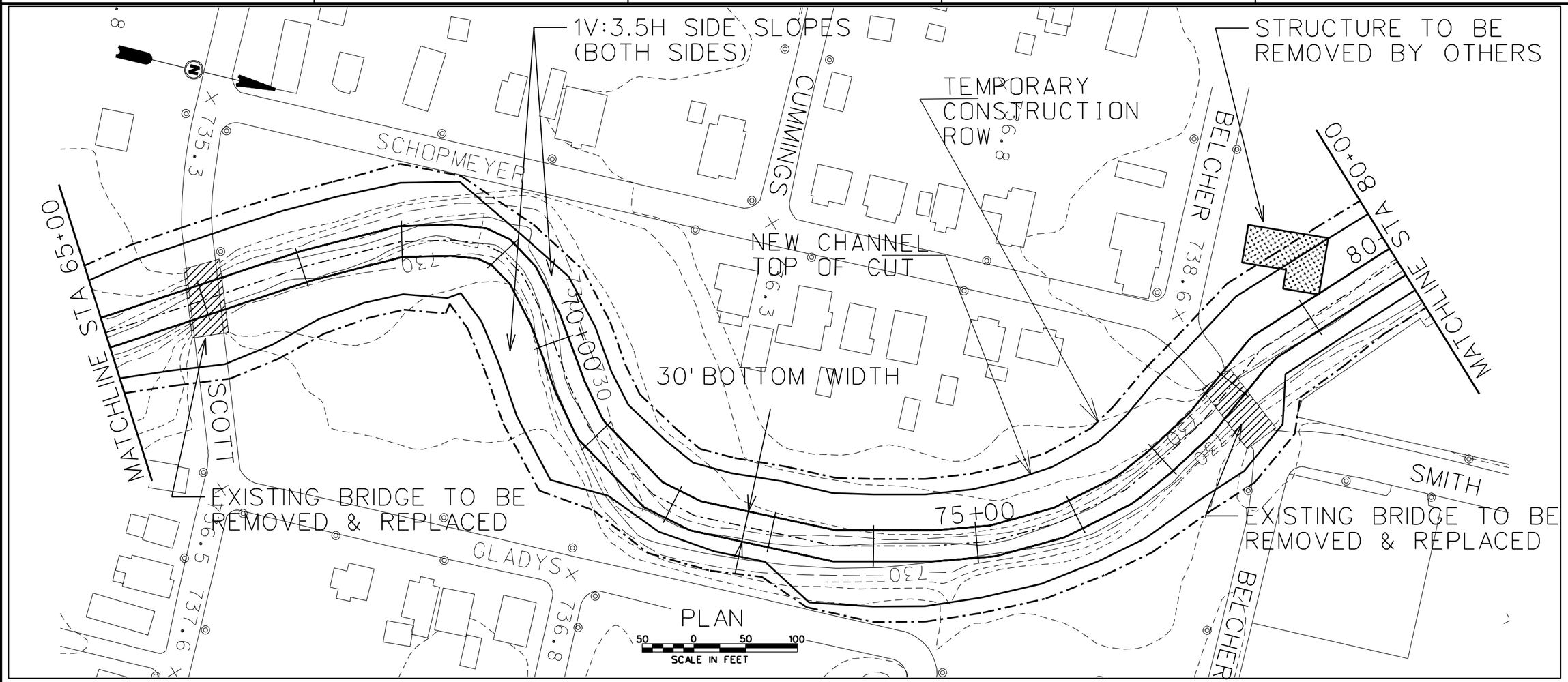

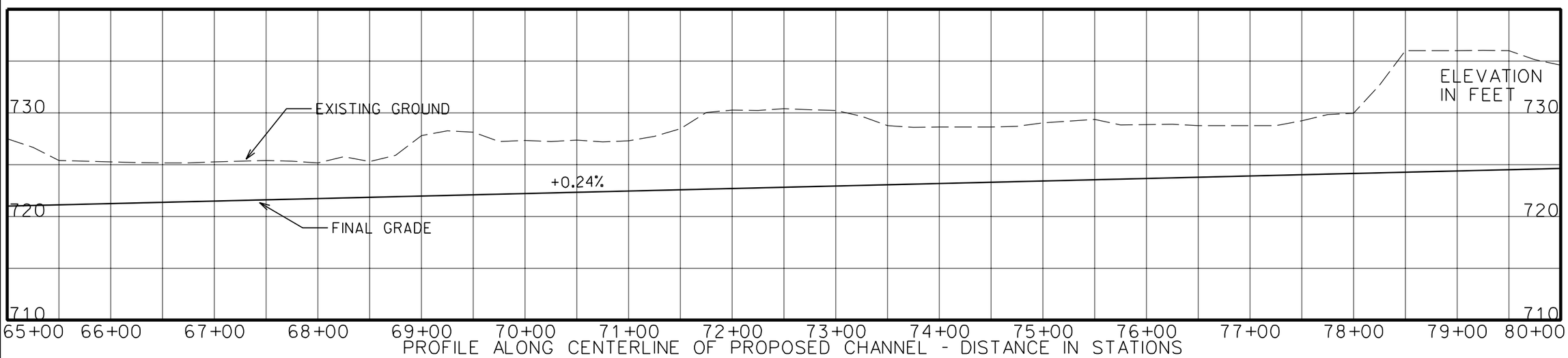

US Army Corps of Engineers
Fort Worth District

Symbol	Description	D.O. NO.	Action	Date

Designed by: E. MARTINEZ
Dwn by: E. MARTINEZ
Reviewed by: RS ARMSTRONG
Submitted by: MARK L. BLACK, P.E. CHIEF, CIVIL SECTION
Date:
Sol No.
Contr No.
File name:
Plot date:
Plot scale:
Rev.

U.S. ARMY ENGINEER DISTRICT, CORPS OF ENGINEERS FORT WORTH, TEXAS

ENGINEERING/ CONSTRUCTION DIVISION DESIGN BRANCH

PECAN CREEK, GAINSVILLE, TEXAS
DETAIL PROJECT REPORT AND
INTERGRATED ENVIRONMENTAL ASSESSMENT

PLAN AND PROFILE
STA 65+00 - 80+00

Sheet reference number:
C105

DESIGN FILE: PECGV205-W-30BW105.DGN

Contr No.

$$date$$ $$time$$
$$me$$
$$cadd file name$$
REFERENCE FILE:

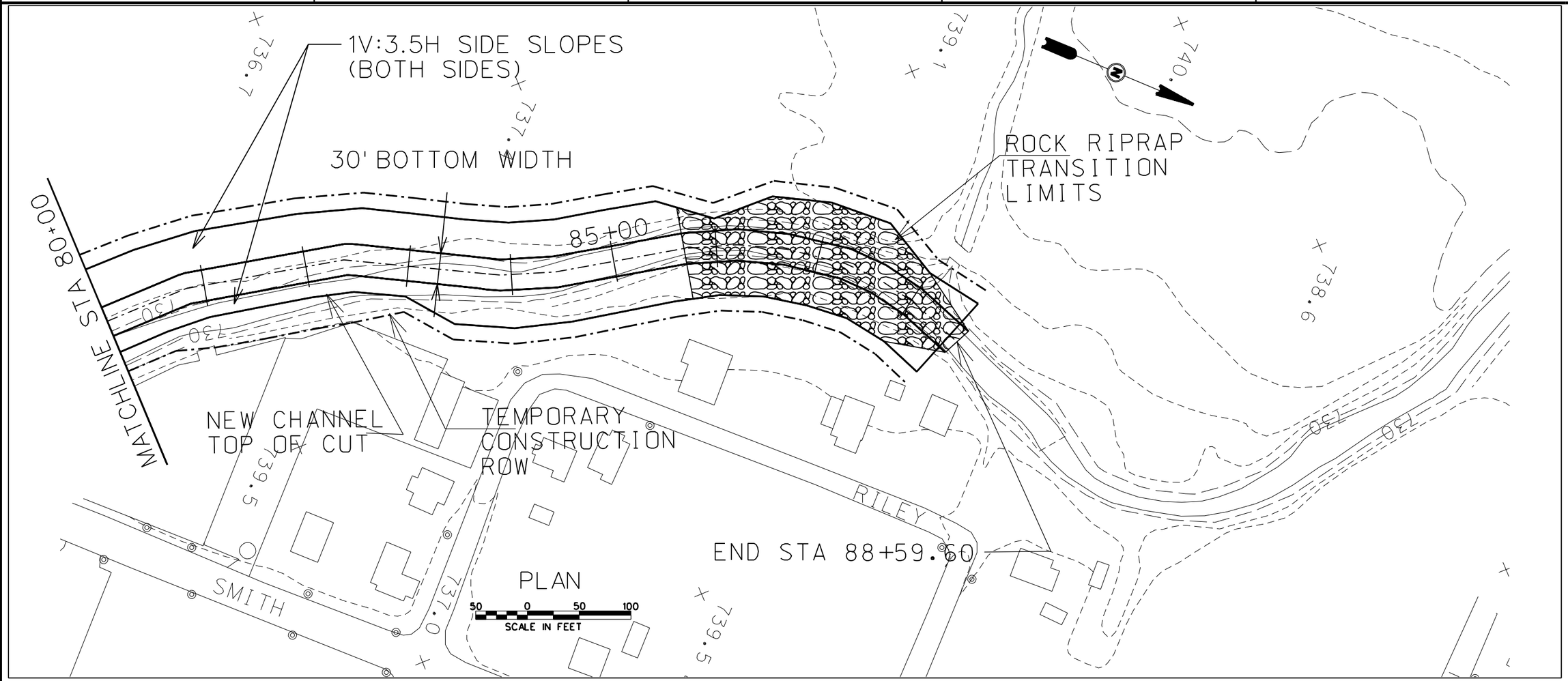

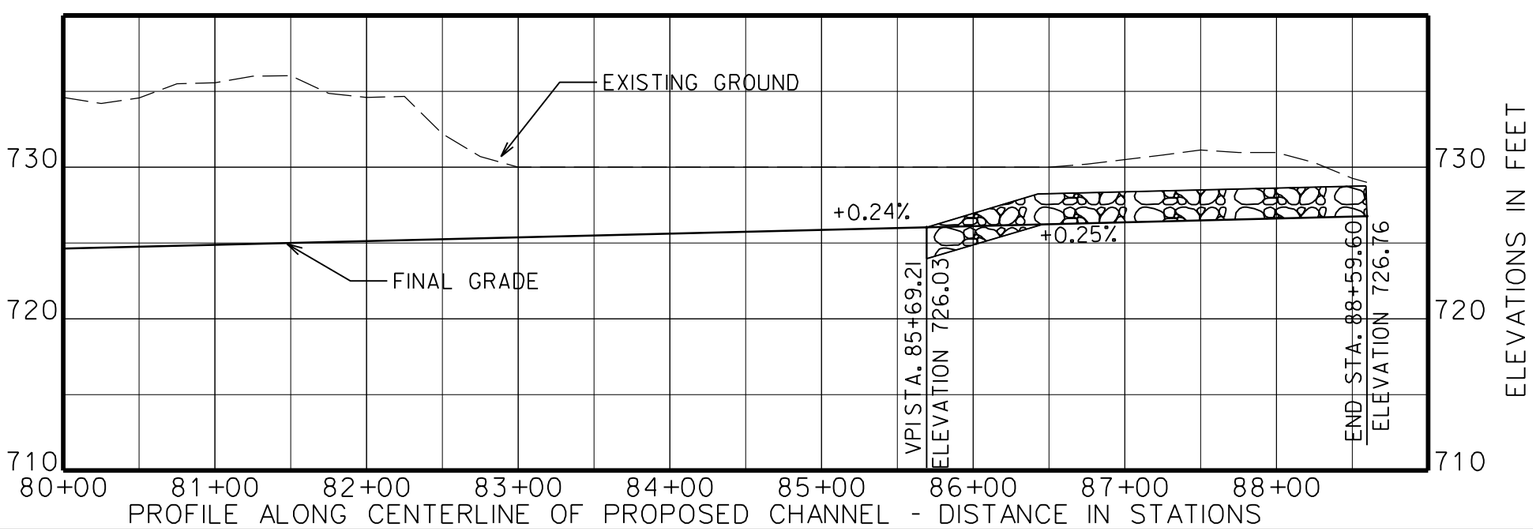

US Army Corps of Engineers
Fort Worth District

Symbol	Description	D.O. NO	Action	Date

Designed by: E. MARTINEZ
Dwn by: E. MARTINEZ
Reviewed by: RS ARMSTRONG
Submitted by: MARK L. BLACK, P.E. CHIEF, CIVIL SECTION
Date:
Sol No.
Contr No.
Rev.
File name:
Plot date:
Plot scale:

U.S. ARMY ENGINEER DISTRICT, CORPS OF ENGINEERS FORT WORTH, TEXAS

ENGINEERING/ CONSTRUCTION DIVISION DESIGN BRANCH

PECAN CREEK, GAINSVILLE, TEXAS
DETAIL PROJECT REPORT AND INTERGRATED ENVIRONMENTAL ASSESSMENT

PLAN AND PROFILE
STA 80+00 - 88+59.6

Sheet reference number:
C106

DESIGN FILE: PECGV205-W-30BW06.DGN

Contr No.

$$date$$ $$time$$
$$time$$
$$cadd file name$$
REFERENCE FILE:

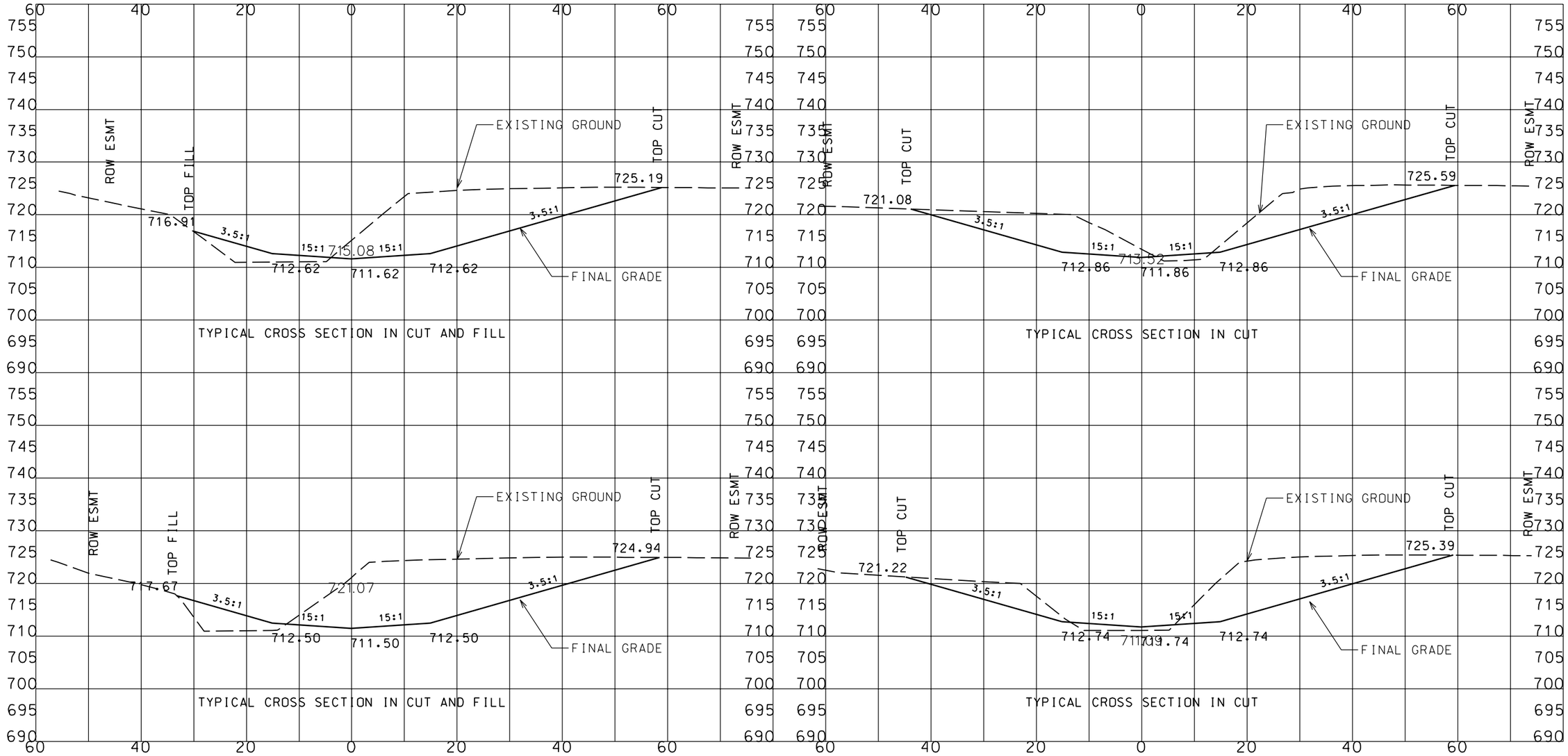

TYPICAL CROSS SECTIONS
SCALE HORIZONTAL 1" = 10'-0"
SCALE VERTICAL 1" = 10'-0"

US Army Corps of Engineers
Fort Worth District

Symbol	Description	D.O. NO	Action	Date

Designed by: E. MARTINEZ
Dwn by: E. MARTINEZ
Reviewed by: RS ARMSTRONG
Submitted by: MARK L. BLACK, P.E. CHIEF, CIVIL SECTION
Date:
Sol No.
Contr No.
File name:
Plot date:
Plot scale:
Rev.

U.S. ARMY ENGINEER DISTRICT, CORPS OF ENGINEERS FORT WORTH, TEXAS

ENGINEERING/ CONSTRUCTION DIVISION DESIGN BRANCH

PECAN CREEK, GAINSVILLE, TEXAS
DETAIL PROJECT REPORT AND INTERGRATED ENVIRONMENTAL ASSESSMENT

TYPICAL CROSS SECTIONS

Sheet reference number:
C301

DESIGN FILE: PECGV205-W-30XS301.DGN

Contr No.

$$date$$ $$time$$
$$me$$
$$cadd file name$$

REFERENCE FILE: