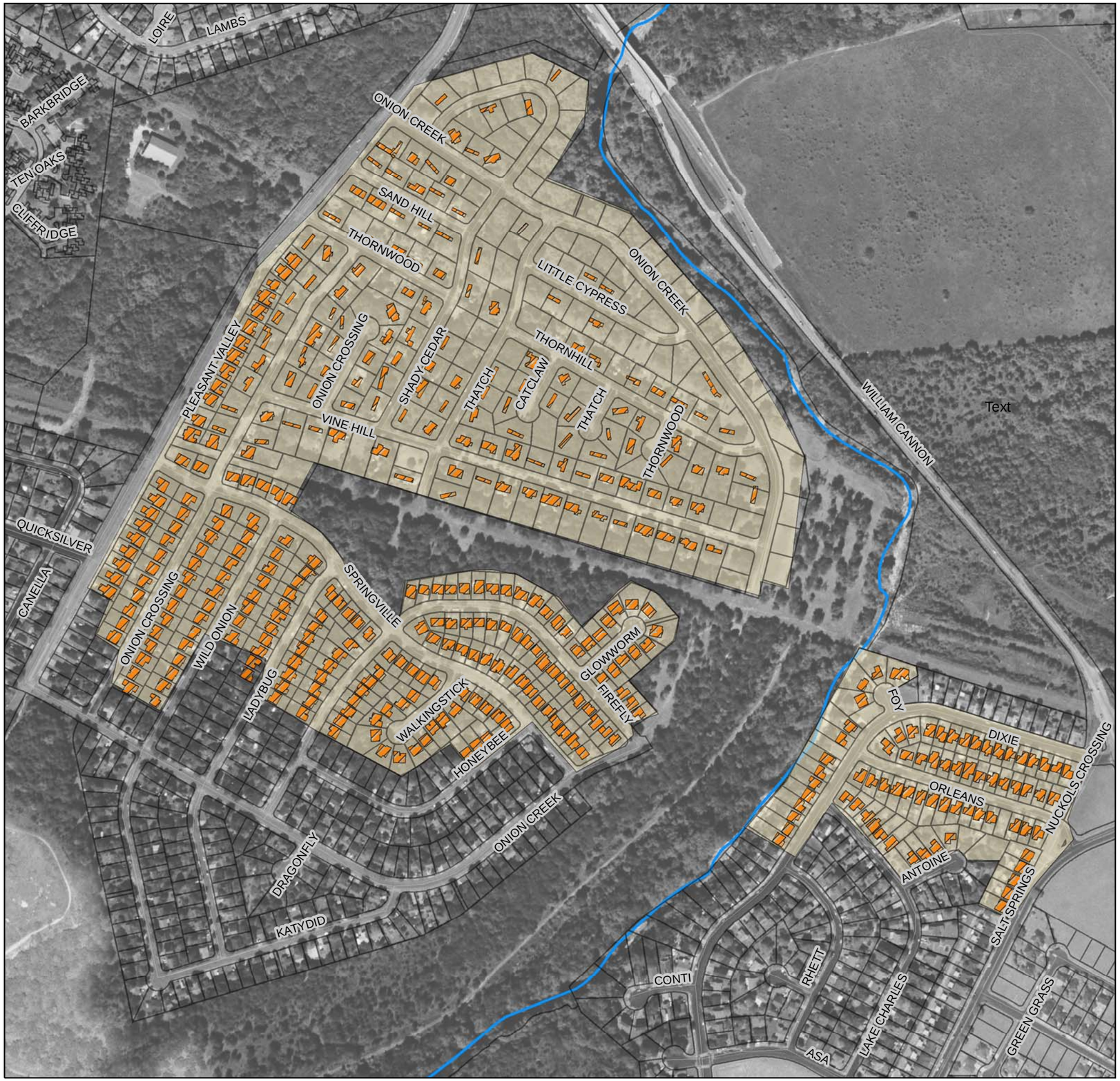

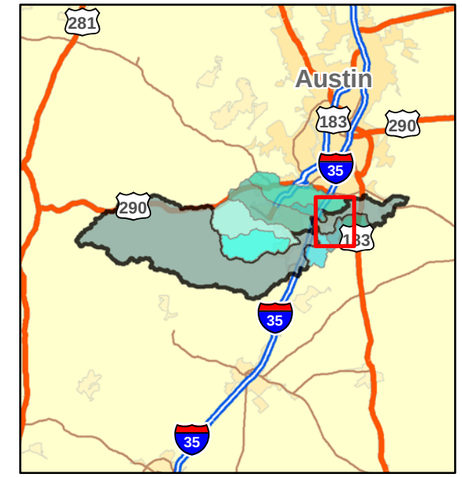

Legend

- Onion Creek
- Roads
- Buyouts

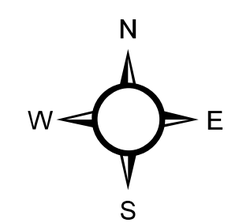

This product is reproduced from geospatial information prepared by the U.S. Army Corps of Engineers and is not survey grade. Using this GIS product for other purposes is not endorsed by the USACE. The map is for draft purposes only.

0 125 250 500 750 1,000
Feet

Onion Creek Forrest/Yarrabee Bend, Phase II A Combined Plan A (4%) Structures to be Acquired

Figure 4-17