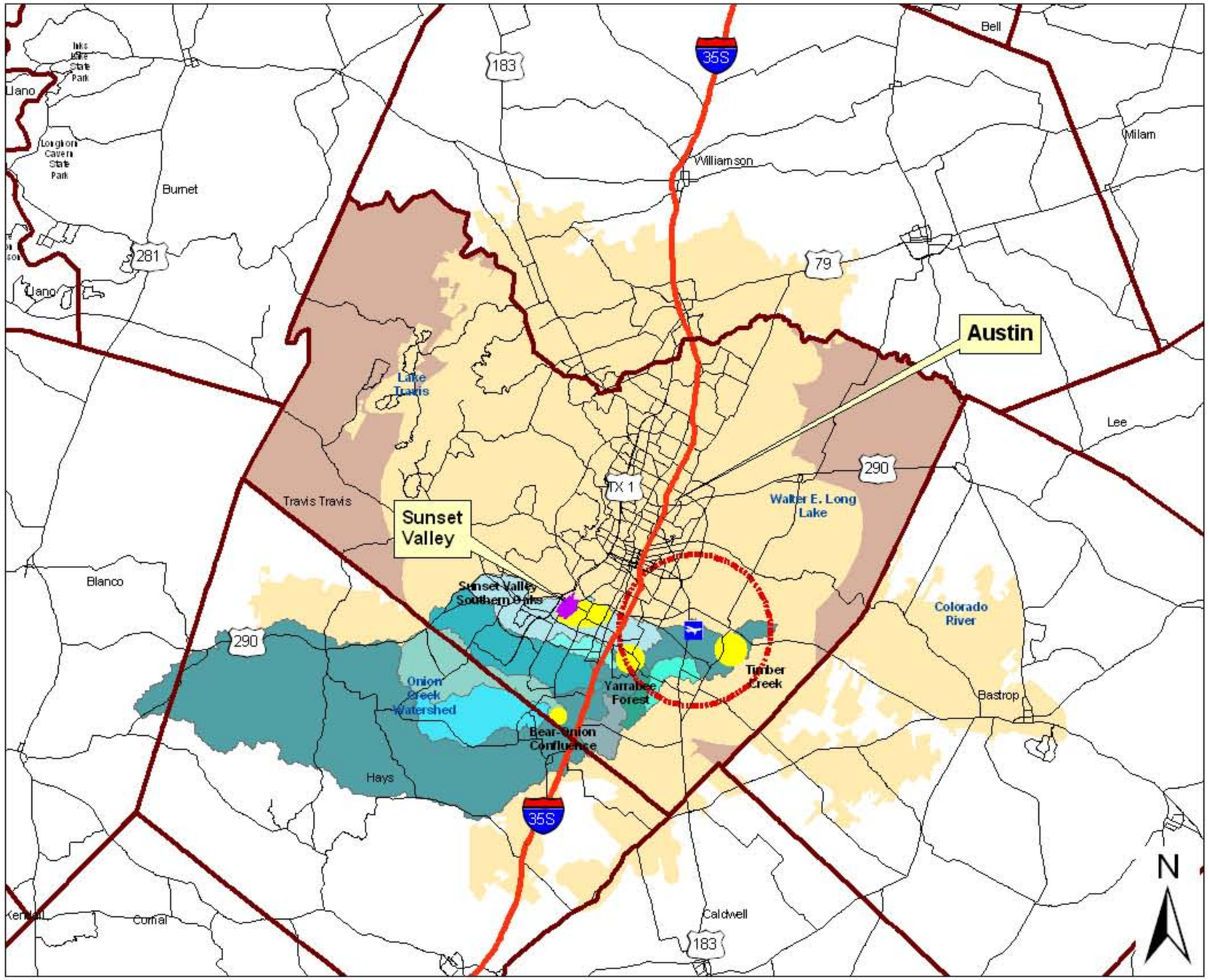

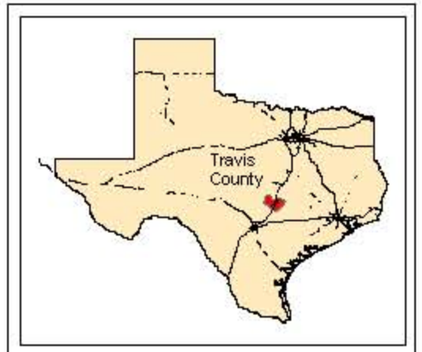

Legend

- Bergstrom Airport
- Interstates
- State Highways
- Travis County
- Counties
- Phase_2_Study_Areas
- 5-Mi Buffer_Airport
- Bear Sub Watershed
- Cottonmouth Sub Watershed
- Little Bear Sub Watershed
- Marble Sub Watershed
- Onion Sub Watershed
- Rinard Sub Watershed
- Slaughter Sub Watershed
- S. Boggy Sub Watershed
- Williamson Sub Watershed

This map was developed strictly for planning purposes for the Onion Creek Phase II Study to show proposed recreations zones on lands being considered for non-structural flood damage and ecosystem restoration in the Onion Creek - Timber Creek Area.

Miles

0 6 12 18 24

ONION CREEK FEASIBILITY STUDY - PHASE 2
Proposed Study Areas

FIGURE REC - 1

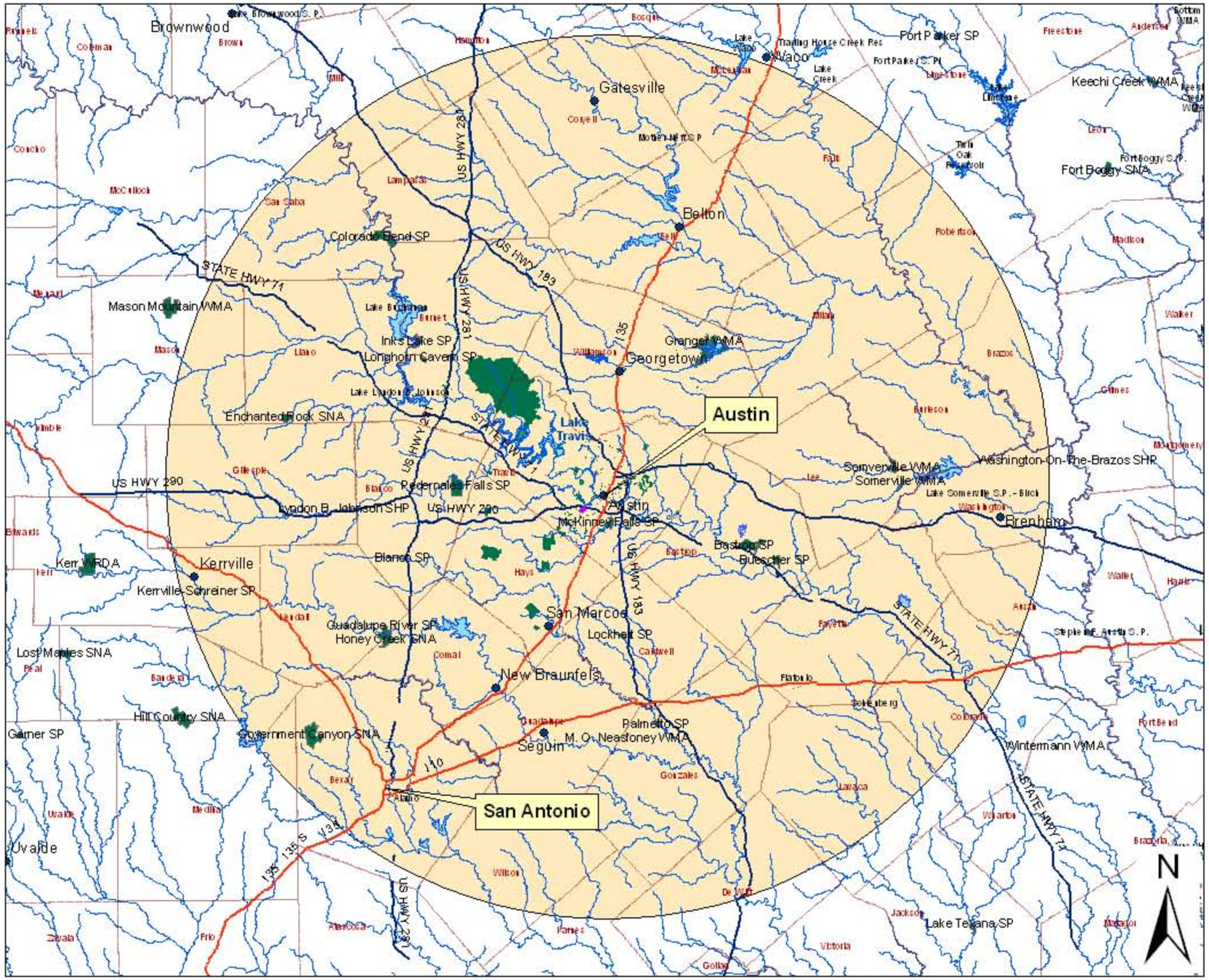

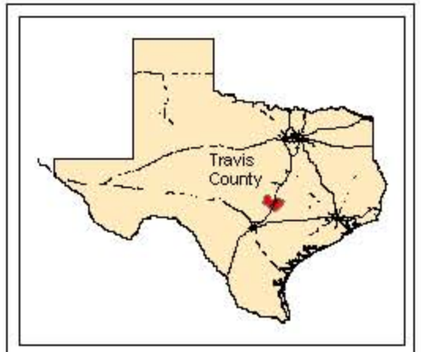

Legend

- Major Cities
- Interstates
- State Highways
- Lakes
- Counties
- 100 Mile Radius
- texas_parks polygon

This map was developed strictly for planning purposes for the Onion Creek Phase II Study to show proposed recreations zones on lands being considered for non-structural flood damage and ecosystem restoration in the Onion Creek – Timber Creek Area.

US Army Corps of Engineers Fort Worth District

ONION CREEK FEASIBILITY STUDY - PHASE 2
100 Mile Radius - Anticipated Austin Tourism Population

FIGURE REC - 3

Miles: 0, 25, 50, 75, 100

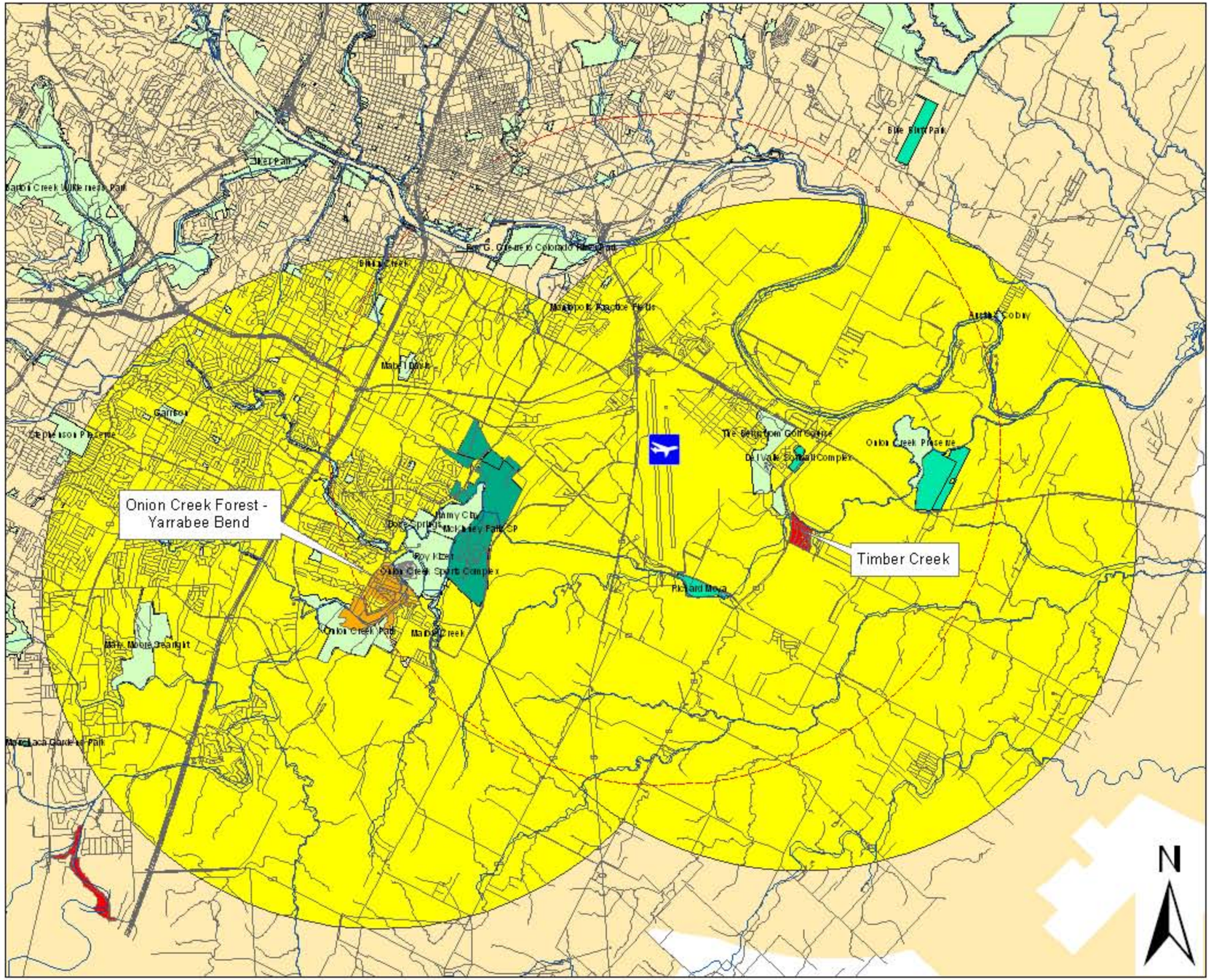

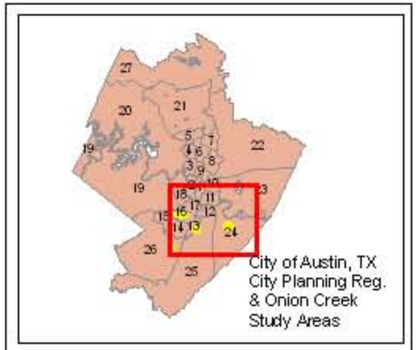

Legend

- Bergstrom Airport
- Streams and Rivers
- 5-Mi Buffer_Airport
- City_of_Austin_Parks
- Travis_Parks
- State Parks
- 5 - Mile Radii and Overlap
- Timber_Creek
- Yarrabee_Onion_Forest
- Austin_Extra_Jurisdiction

This product is reproduced from geospatial information prepared by the U. S. Army Corps of Engineers. Using this product for other purposes is not endorsed by USACE. The map is for preliminary planning purposes only.

Miles

0 1 2 3 4

ONION CREEK FEASIBILITY STUDY - PHASE 2
Parks - Five Mile Radius of Timber Creek

FIGURE REC - 5

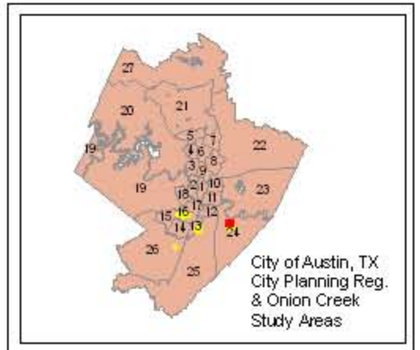

Legend

- Access_Gate
- Existing_Road
- Proposed_Trail_paved
- Proposed_Trail_unpaved
- C = Athletic_Courts
- D = MU_Open_Space
- E = Picnic
- H = Parking
- M = Park_Road
- N = Veg_Buffer
- O = Boys_Scout_Land
- T = Center_Restroom
- V = Ex_Road_Maint
- U = Playscape
- Parcels
- Riparian_Restoration

This product is reproduced from geospatial information prepared by the U. S. Army Corps of Engineers. Using this product for other purposes is not endorsed by USACE. The map is for preliminary planning purposes only.

N

0 500 1,000 1,500 2,000 Feet

ONION CREEK FEASIBILITY STUDY - PHASE 2
Timber Creek Combined Plan

FIGURE REC - 7

Legend

- Streams
- Access_Gate
- Existing_Road
- Proposed_Trail_paved
- Proposed_Trail_unpaved
- C = Athletic_Courts
- D = MU_Open_Space
- E = Picnic
- H = Parking
- M = Park_Road
- N = Veg_Buffer
- O = Boys_Scout_Land
- T = Center_Restroom
- V = Ex_Road_Maint
- U = Playscape
- Parcels
- Riparian_Restoration
- Travis_Parks
- G = BMX_Course
- H = Parking
- L = Maint_Bldg
- V = Skate_Park
- City_of_Austin_Parks

This product is reproduced from geospatial information prepared by the U. S. Army Corps of Engineers. Using this product for other purposes is not endorsed by USACE. The map is for preliminary planning purposes only.

ONION CREEK FEASIBILITY STUDY - PHASE 2
OCF-Yarrabee Bend Combined Plan

FIGURE REC - 9

0 500 1,000 1,500 2,000 Feet

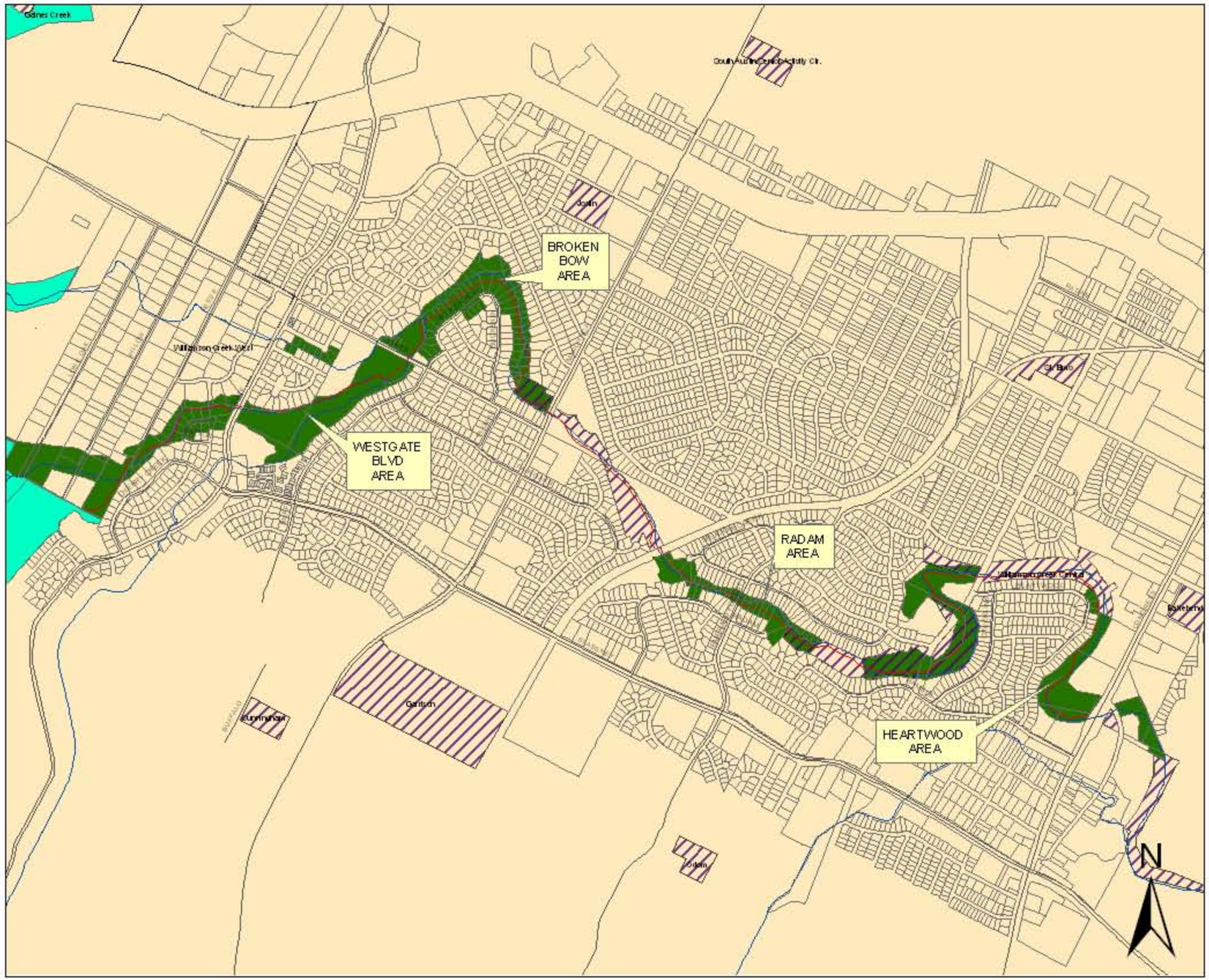

Legend

- Streams
- COA Roads
- Proposed_Trail_WM
- wmsetbacklandcent
- Sunset_Valley_Parks
- City_of_Austin_Parks
- Wm. Ecosystem Restoration
- Austin Extra Jurisdictional Boundary

This map was developed strictly for planning purposes for the Onion Creek Phase II Study to show proposed recreation zones on lands being considered for non-structural flood damage and ecosystem restoration in the Onion Creek - Timber Creek Area.

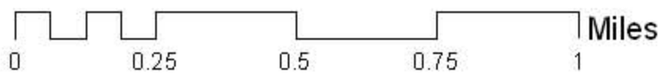

US Army Corps of Engineers Fort Worth District

ONION CREEK FEASIBILITY STUDY - PHASE 2
Williamson Creek 25YR Combined Non-Structural

FIGURE
REC - 10

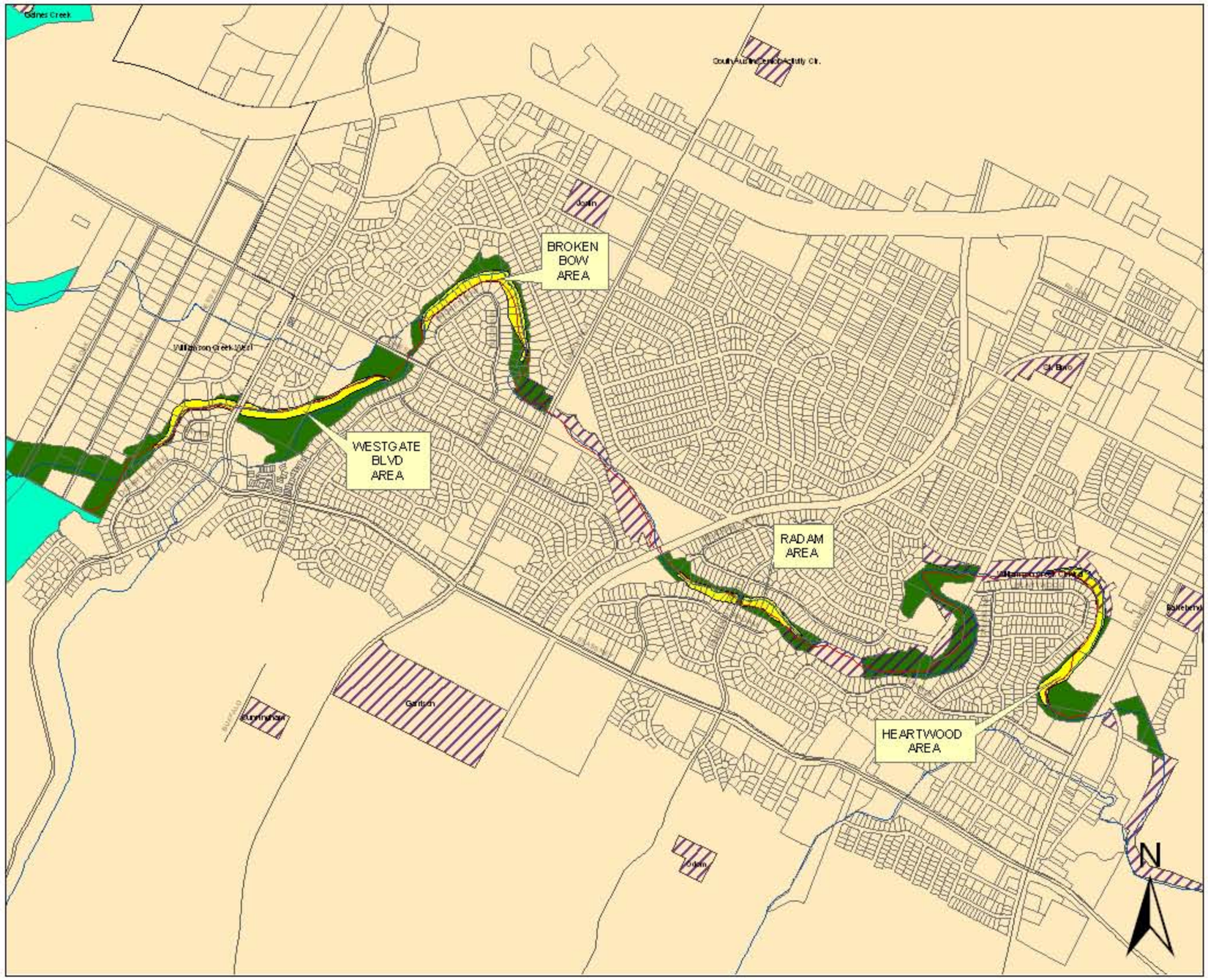

City of Austin, TX
City Planning Reg.
& Onion Creek
Study Areas

Legend

- Streams
- COA Roads
- Proposed_Trail_WM
- wmstbaddamcent
- Structural Modification
- Sunset_Valley_Parks
- City_of_Austin_Parks
- Wm. Ecosystem Restoration
- Austin Extra Jurisdictional Boundary

This map was developed strictly for planning purposes for the Onion Creek Phase II Study to show proposed recreations zones on lands being considered for non-structural flood damage and ecosystem restoration in the Onion Creek - Timber Creek Area.

0 0.25 0.5 0.75 1 Miles

US Army Corps of Engineers Fort Worth District

ONION CREEK FEASIBILITY STUDY - PHASE 2
Williamson Creek 25YR Combined Structural

FIGURE REC - 11

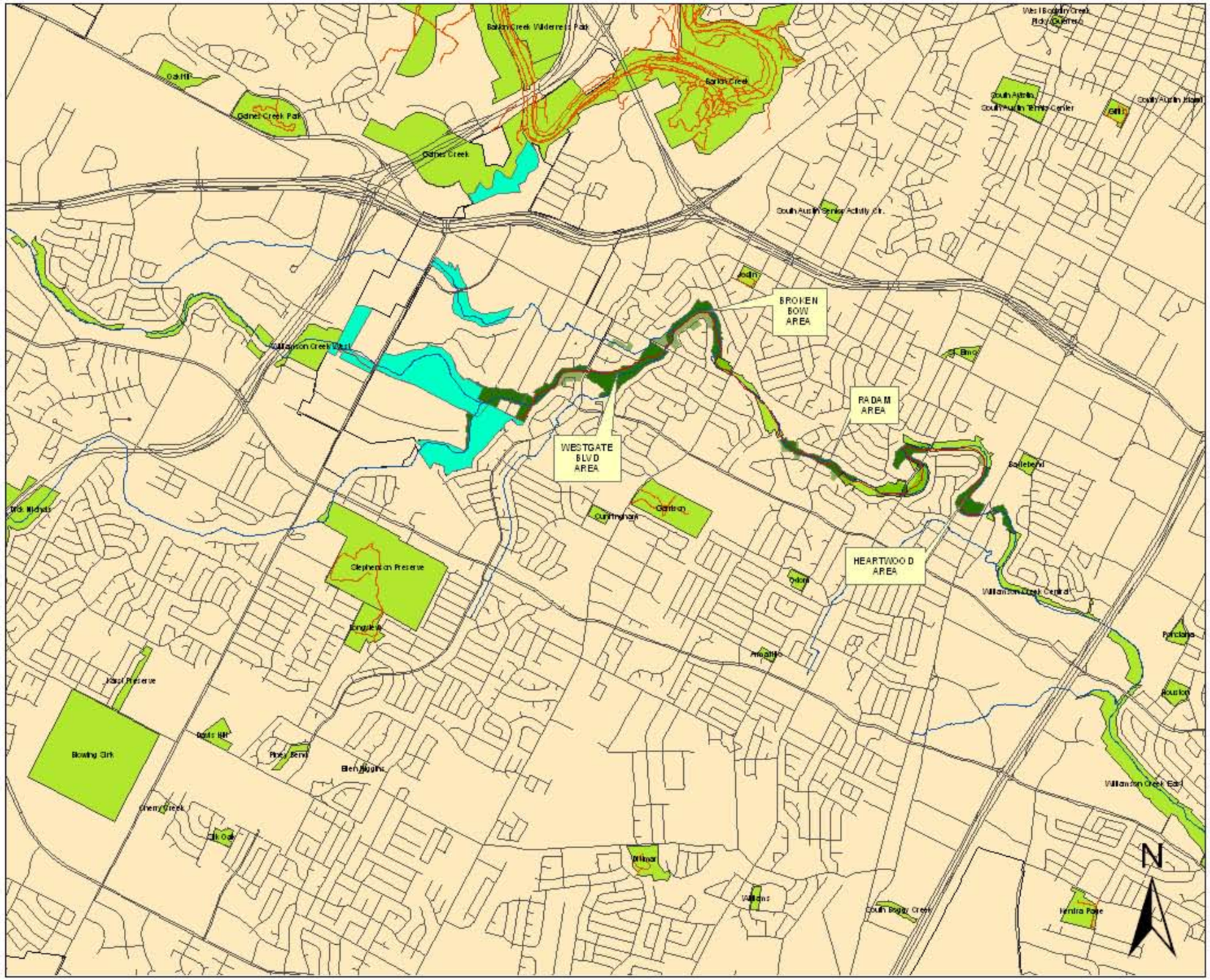

Legend

- Streams
- COA Roads
- Proposed_Trail_WM
- Sinset_Valley_Parks
- City_of_Austin_Parks
- Wm. Ecosystem Restoration
- Austin Extra Jurisdictional Boundary

This map was developed strictly for planning purposes for the Onion Creek Phase II Study to show proposed recreation zones on lands being considered for non-structural flood damage and ecosystem restoration in the Onion Creek - Timber Creek Area.

Miles

0 0.6 1.2 1.8 2.4

US Army Corps of Engineers Fort Worth District

ONION CREEK FEASIBILITY STUDY - PHASE 2
Williamson CreekGreenbelt Potential

FIGURE REC - 12