History of the Dallas Floodway

US Army Corps of Engineers

City of Dallas

THE TRINITY DALLAS

Trinity River circa 1891 (green) and present day (red)

Levees Constructed (1928 - 1931)

Dallas Floodway Today

1942 Flood

Congress Authorizes Dallas Floodway (1945, 1950)

1890 1900 1910 1920 1930 1940 1950 1960 1970 1980 1990 2000 2010 2015

1908 Flood

1935 Flood

U.S. Army Corps of Engineers Dallas Floodway Construction Complete (1958)

1990 Flood

Recent Planning Efforts

1994 1995 1996 1997 1998 1999 2000 2001 2002 2003 2004 2005 2006 2007 2008 2009 2010 2011 2012 2013 2014 2015 2016

Mayor Ron Kirk authorizes Trinity River Corridor Citizens Committee



Proposition 11 Bond Program passes

Moore Gateway Park Master Plan

Balanced Vision Plan Updates

Water Resources Development Act Authorization

National Environmental Policy Act Public Scoping Meeting (Nov)

Draft Base Condition Risk Assessment Report (Feb)

Draft Report and Environmental Impact Statement Public Meeting (May)

Final Environmental Impact Statement and Record of Decision (Dec 2014-Anticipated)

Great Trinity Forest Master Plan



Dallas Floodway Extension Record of Decision signed and project begins

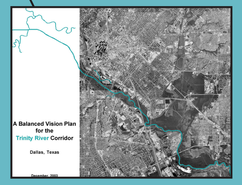

Great Trinity Forest Management Plan

Federal Cost Sharing Agreement (May)

City of Dallas

US Army Corps of Engineers

Identify Flood Risk Management Plan (Jan)

For more information, please visit the project website at: http://www.swf.usace.army.mil/Missions/WaterSustainment/DallasFloodway.aspx